Reg. No. 1—M.

THE FORT ST. GEORGE GAZETTE

Published by Authority.

No. 41] MADRAS, TUESDAY EVENING, OCTOBER 17, 1933. [Price, 5 annas.

Part I.—Notifications by Government.

CONTENTS

	PAGE
Appointments, Leave, Postings ..	1843–1844, 1846
.. 1847, 1849, 1851, 1856, 1858	
Rules and Orders:	
Superior Civil Services Rules—Amendment	1 1834–1836
Revised Rates of Pay Rules—Amendment	1846
Vindhyan and Rules—Amendments	1846
Madras Travelling Allowance Rules—Amendment	1846
Civil service Regulations—Amendment	1856
Rules for regulating trading and shipment of sugar-cane at Villupuram port (draft)	1847–1849
Madras Motor Vehicles Rules—Amendment	1851
Fisheries Waterways Rules—Amendment	1852
Minor Mining Rules	1853–1855
Indian Telegraph Rules—Amendment	1860
Indian Post Office Rules—Amendment	1860–1861
Withdrawal of powers	1859
Resumption of powers	1860–1859

	PAGE
Notifications:	
Sir I. Coatlecker's tour programme	1842
Magisterial Police Act ..	1843
Land Acquisition Act .. 1847, 1852 1854 1855, 1861–1861	
Indian Christian Marriage Act	1847
Indian Petroleum Act	1848–1851
Madras Co-operative Societies Act	1854
Madras Urban Land Mortgage Act	1854
Criminal Tribes Act	1860
Canals and Public Ferries Act	1860

SUPPLEMENT.
Fisheries—Elections to fishery sites] panchayats, disposal and loan —Delays.
Notification under the Police Act—Tamil Version and Malayalam.

MILITARY SECRETARY'S OFFICE.

NOTIFICATION.

No. 7.—Programme of His Excellency the Governor's visit to Chidambaram—October 1933.

1933.						A.M.	P.M.	
Oct. 23 ..	Wednesday ..	..	Madras Egmore ..	Departure ..	..	..	9-30	By Madras-Tiruvadipuram Fast Passenger. Departure private.
„ 24 ..	Thursday ..	..	Chidambaram ..	Arrival ..	..	4-24	..	Arrival private.
	Do. ..	..	Do. ..	Departure ..	..	11-7	..	By Chidambaram Passenger. Departure private.
	Do. ..	..	Chidambaram ..	Arrival ..	..	..	1-29	By motor for Government House, Madras
	Do. ..	..	Do. ..	Departure ..	..	..	3-45	
	Do. ..	..	Madras ..	Arrival ..	..	..	8-45	Arrival private

Only personal letters and telegrams intended for His Excellency and party should be addressed "Madras Government House Camp, India" without the addition of any post town.

The party accompanying His Excellency will consist of—

The Lady Beatrix Stanley, C.B.E.
A. D. Crombie, Esq., I.C.S., Private Secretary.
Capt. T. R. D. Batt, Aide-de-Camp.

S. E. L. BADDELEY, Lieut.-Col.,
Military Secretary.

GOVERNMENT HOUSE, OOTACAMUND,
6th October 1933.

PUBLIC DEPARTMENT.
(Political.)

APPOINTMENT.

Fort St. George, October 11, 1933.

No. 20.—His Excellency the Governor is pleased to make the following appointment on his Personal Staff:—

Lieutenant Edward Frederic Gosling, 1st The Royal Dragoons, to be Aide-de-Camp to His Excellency the Governor of Madras, with effect from the forenoon of the 14th October 1933.

C. F. BRACKENBURY,
Acting Chief Secretary.

(Police.)

LEAVE.

Fort St. George, October 6, 1933.

No. 141.—Shaik Muhammad Ibrahim Sahib Bahadur, Deputy Superintendent of Police, leave on average pay for seventeen days from the 9th September 1933.

Fort St. George, October 9, 1933.

No. 143.—Mr. O. E. Wardle, M.B.E., Commissioner of Police, Madras, leave on average pay for four months and on half average pay for four months in relaxation of Government orders on or after 30th October 1933.

Fort St. George, October 10, 1933.

No. 146.—M.R.Ry. R. Sreenivasa Nayudu Garu, Deputy Superintendent of Police, leave on average pay for four months and ten days from the date of relief.

EXTENSION OF LEAVE.

Fort St. George, October 7, 1933.

No. 147.—The H.E. Commander-in-Chief in India has granted Mr. A. J. Irwin, District Superintendent of Police, an extension of leave on half average pay for six weeks.

APPOINTMENT.

Fort St. George, October 10, 1933.

No. 148.—Mr. A. F. Bulkley, Superintendent of Police, Special Branch, Criminal Intelligence Department, will be continued to be officiated as Deputy Inspector-General of Police, Railways and Criminal Investigation Department, for the period from 30th August 1933 to 11th September 1933, both days inclusive, in the leave vacancy caused by the transfer of Mr. E. L. Simmes, Deputy Inspector-General of Police, Railways and Criminal Investigation Department, Madras, as Deputy Inspector-General of Police, Central Range, Bellary, and of Mr. C. H. Gidney, Officiating Deputy Inspector-General of Police, Central Range, Bellary, as Officiating Deputy Inspector-General of Police, Railways and Criminal Investigation Department, Madras.

POSTINGS.

Fort St. George, October 7, 1933.

No. 149.—M.R.Ry. S. Parthasarathi Ayyangar Avargal, Assistant Superintendent of Police, Sivakasi subdivision, Ramnad district, to be Officiating District Superintendent of Police, Ramnad, vice M.R.Ry. M. Sriramulu Nayudu Garu, proceeding on leave.

Fort St. George, October 14, 1933.

No. 150.—Mr. L. A. Bishop, District Superintendent of Police, on return from leave, to be District Superintendent of Police, Visagapatnam, vice Mr. B. W. Lane.

No. 151.—Khan Sahib Muhammad Zia-ud-din Sahib Bahadur, Officiating District Superintendent of Police, on return from leave, to be Officiating District Superintendent of Police Ramnad, vice M.R.Ry. S. Parthasarathi Ayyangar Avargal.

No. 152.—M.R.Ry. S. Parthasarathi Ayyangar Avargal, Officiating District Superintendent of Police, Ramnad, to be Assistant Superintendent of Police, Sivakasi subdivision, Ramnad district.

No. 153.—Mr. B. W. Lane, Officiating District Superintendent of Police, Visagapatnam, to be Assistant Superintendent of Police, Parlakimedi subdivision, Ganjam district.

No. 154.—Mr. H. D. Latham, Officiating District Superintendent of Police and Commandant, Malabar Special Police, Malappuram, on relief by the Military Commandant, to be Assistant Superintendent of Police, Hosur subdivision, Salem district.

NOTIFICATION.

Fort St. George, October 9, 1933
[G.O. Ms. No. 828, Public (Police)].

No. 155.—Under section 36 of the Madras City Police Act, 1888 (Madras Act III of 1888), the Governor in Council is hereby pleased to direct that the following be substituted for the 9th condition in the form of license for eating houses prescribed in the orders of the Madras City Police approved in G.O. No. 480, Judicial, dated the 14th March 1911:—

"9th That if the eating house is attached to a foreign liquor tavern or an arrack or toddy shop, the licensee shall not keep such eating house open except during such hours as the said tavern or shop is permitted to be kept open."

C. P. BRACKENBURY,
Acting Chief Secretary.

(Services.)

NOTIFICATION.

Fort St. George, October 4, 1933.

No. 24.—The following notification of the Government of India are republished :—

HOME DEPARTMENT.
ESTABLISHMENTS.
Simla, the 25th September 1933.

No. F. 10/17/33.—The following resolution by the Secretary of State for India in Council is published for general information :—

In exercise of the powers conferred by sub-section (2) of section 96 B of the Government of India Act, the Secretary of State for India, with the concurrence of the majority of votes at a meeting of the Council of India held this 19th day of August 1933, hereby makes the following amendment to the Superior Civil Services Rules, namely :—

In table C of Schedule VII to the said rules, for the entries relating to "Indian Ecclesiastical Establishment (Indian Church)" the following shall be substituted, namely :—

"Indian Church).

PART I.

Sanctioned Strength by Dioceses.

NOTE 1.—The number of Senior and Junior Chaplains is not separately laid down. A Junior Chaplain on first appointment is on probation and is confirmed as a Junior Chaplain after two years' service, if reported fit by a Medical Board in India and considered qualified by the Bishop of the Diocese; a Junior Chaplain becomes a Senior Chaplain after ten years' service as Junior Chaplain, excluding the period of probation.

NOTE 2.—The sanctioned strength of 150 shown in the table will be reached in the year 1934. Meanwhile, the cadre of 146 is being reduced as follows :—

During the years 1931-32 and 1932-1933 .. .. — 4
During the year 1933-34 .. .. .. — 2
— 6
150

	Calcutta.	Madras.	Bombay.	Lucknow.	Lahore.	Nagpur.	Rangoon.
Number of Senior and Junior Chaplains ..	18*	13*	12*	16	10	6	6
Leave Reserve ..	7	6	6	8	7	4	3
Total strength	25	19	18	24	17	10	Rs. 150

* Including one field service post which is attached to the Diocese.

PART II.

Classification of Posts.

Calcutta Diocese—
1 Archdeacon of Calcutta.
1 Metropolitan's Chaplain.
11 Senior and Junior Chaplains (including one field service post).

Madras Diocese—
1 Archdeacon of Madras.
13 Senior and Junior Chaplains (including one field service post).

Bombay Diocese—
1 Archdeacon of Bombay.
12 Senior and Junior Chaplains (including one field service post).

Lucknow Diocese—
1 Bishop of Lucknow.
17 Senior and Junior Chaplains.

Lahore Diocese—
26 Senior and Junior Chaplains.

Nagpur Diocese—
1 Bishop of Nagpur.
7 Senior and Junior Chaplains.

Rangoon Diocese—
1 Bishop of Rangoon.
6 Senior and Junior Chaplains"

No. F. 24/33.—The following resolution by the Secretary of State for India in Council is published for general information :—

In exercise of the powers conferred by sub-section (2) of section 96-B of the Government of India Act, the Secretary of State, with the concurrence of the majority of votes at a meeting of the Council of India

held this 19th day of August 1933, hereby makes the following amendments in the Superior Civil Services Rules, namely :—

(a) After the proviso to rule 12 of the said Rules the following further proviso shall be inserted, namely :—

"Provided further that nothing contained in Table 2 in Schedule VII shall affect the operation of the Regulations for the time being in force under Rule 12 of the Declaration Rules."

(b) In Schedule VII to the said Rules after Table II relating to the Indian Forest Engineering Service the following Table shall be inserted, namely :—

'E Indian Medical Service (Civil).'

PART I

Sanctioned Strength

	Government of India.	Madras.	Bombay.	Bengal.	United Provinces.	Punjab.	Burma.	Assam.	Bihar and Orissa.	Central Provinces.	Sind.
Number of posts for ordinary duty.	10	23	31	22	18	21	30	12	9	9	7
Leave and study leave reserve	15	6	8	6	6	6	6	6	4	4	2
Total strength of service ..	25	29	39	28	24	27	36	18	13	13	9

PART II.

Classification of Posts.

GOVERNMENT OF INDIA.

(*Department of Education, Health and Lands and Home Department.*)

1 Director General, Indian Medical Service
1 Deputy Director General Indian Medical Service.
1 Assistant Director General, Indian Medical Service.
1 Imperial Serologist.
1 Chief Medical Officer, Delhi
1 Civil Surgeon, Simla (West).
1 Civil Surgeon, Simla (East), and Civil Surgeon, New Delhi (these two posts are seasonal appointments and are tenable by one officer).
1 Civil Surgeon, Quetta.
1 Health Officer Simla.
1 Assistant Director of Public Health, Delhi.
15 Medical Research Department appointments.
1 Senior Medical Officer, Port Blair.
1 Public Health Commissioner with the Government of India.

27

(*Foreign and Political Department.*)

1 Residency Surgeon and Chief Medical Officer, Baluchistan.
1 Civil Surgeon, Quetta.
1 Civil Surgeon, Sibi.
1 Agency Surgeon, Bunji-Ruttanji.
1 Chief Medical Officer, Central India and Residency Surgeon, Indore.
1 Residency Surgeon, Hyderabad.
1 Residency Surgeon, Kashmir (Seasonal appointment from 16th April to 31st October).
1 Agency Surgeon, Gilgit.
1 Residency Surgeon, Bangalore.
1 Legation Surgeon, Nepal.
1 Medical Officer, Sattar
1 Inspector General of Civil Hospitals, North West Frontier Province.
6 Civil Surgeons, North West Frontier Province.
1 Civil Surgeon, Bannu
1 Assistant Director of Public Health, North West Frontier Province.
1 Superintendent, Peshawar Jail and Medical Officer, Frontier Constabulary Outposts.
1 Residency Surgeon, Bushire.
1 Civil Surgeon, Ajmer and Chief Medical Officer, Rajputana.
1 Residency Surgeon, Mewar.
1 Legation Surgeon, Kabul.
1 Chief Medical Officer in the Western India States Agency and Residency Surgeon, Rajkot.

26

1A

LOCAL GOVERNMENTS.

Madras.

1 Inspector General of Prisons.
4 Superintendents of Central Jails.
1 One of the two Professorial appointments in Medicine in the Medical College, Madras, with collateral charge as Physician at the General Hospital, Madras.
1 One of the two Professorial appointments in Surgery in the Medical College, Madras, with collateral charge as Surgeon at the General Hospital, Madras.
1 One of the Professorial appointments either in Medicine or in Surgery at the Medical College, Madras (not held by a European officer at the I.M.S.) with collateral charge as Physician or Surgeon at the General Hospital, Madras.
1 Superintendent, Women and Children's Hospital, Madras, and Professor of Midwifery, Medical College, Madras.
1 One of the three Professorial appointments of Medicine, Surgery and Midwifery at the Medical College, Vizagapatam, with collateral charge as Physician, Surgeon or Obstetrician and Gynæcologist at the King George Hospital, Vizagapatam.
1 Assistant Director of Public Health.
1 Director, Pasteur Institute, Coonoor.
11 District Medical Officers, Madurai, Madura, Coimbatore, Bellary, the Nilgiris, Tanjore, South Arcot, East Godavari, Vellore or Guntur, Tuticorin and one unspecified.

23

Bombay.

1 Inspector-General of Prisons.
3 Superintendents of Central Prisons.
1 Superintendent, Mental Hospital, Yerawada.
1 Presidency Surgeon, Bombay, and visiting Medical Officer, St. George's Hospital, Bombay.
1 Superintendent, St. George's Hospital, Bombay.
1 Resident Medical Officer, St. George's Hospital, Bombay.
1 Professor of Gynæcology.
1 Director or Assistant Director, Haffkine Institute, Bombay.
1 Appointment in the Public Health Department.
1 Port Health Officer, Aden.
1 Port Health Officer, Bombay.
8 Civil Surgeons, Ahmedabad, Poona, Belgaum, Kaira, Sholapur, Hyderabad (Sindh), Dharwar and Shahapur.

21

Bengal.

1 Inspector-General of Prisons.
4 Superintendents of Central Jails.
1 Surgeon Superintendent, Presidency General Hospital, Calcutta.
2 Professors, Medical College, Calcutta, specially qualified as Physician, Surgeon or Gynæcologist.
13 Civil Surgeons, 24 Parganas, Dacca, Darjeeling, Chittagong, Rajshahi, Barisal, Mymensingh, Midnapur, Berhampur, Hooghly, Burdwan and two unspecified.

23

United Provinces.

1 Inspector General of Prisons.
5 Superintendents of Jails.
18 Civil Surgeons, Benares, Allahabad, Cawnpore, Agra, Meerut, Naini Tal, Muttra, Lucknow, Moradabad, Jhansi Bareilly, Gorakhpur, Deoh Dun, Aligarh and Fyzabad and three unspecified.

34

Punjab.

1 Inspector-General of Prisons
3 Superintendents of Central Jails.
1 Superintendent, Borstal Institute.
1 Assistant Director of Public Health
2 Professors, Medical College, Lahore.
1 Superintendent, Mental Hospital, Lahore.
1 Professor of Surgery, Medical College, Lahore.

11 Civil Surgeons, Lahore, Amritsar, Multan, Rawalpindi, Ferozepore, Lyallpur, Hoshiarpur, Dera Ghazi Khan, Ambala, Jullundur and Shahpur (Sargodha).

21

Bihar.

1 Inspector-General of Prisons.
2 Superintendents of Central Jails.
1 Superintendent, Mental Hospital, Ranchi.
1 Public Health organization.
1 Director, Pasteur Institute, Kasauli.
2 Civil Surgeons, Ranchi.
4 Hospital and Professional appointments in Ranchi not held by the Inspector-General's appointments.
17 Civil Surgeons Akyab, Moulmein, Bhamo, Mandalay, Myingyan, Taungoo, Meiktila, Monywa, Maubin, Myaungmya, Shwebo, Prome, Tavoy, Tharrawaddy, Lashio and two unspecified.

31

Bihar and Orissa.

1 Inspector General of Prisons.
3 Superintendents of Central Jails.
1 Superintendent, European Mental Hospital, Ranchi.
2 Assistant Directors of Public Health.
1 Professor of Surgery, Medical College, Patna.
10 Civil Surgeons, Patna, Cuttack, Muzaffarpur, Ranchi, Saran, Hazaribagh, Gaya, Darbhanga, Bhagalpur and Monghyr.

27

Central Provinces.

1 Inspector General of Prisons.
2 Superintendents of Central Jails.
1 Director of Public Health.
3 Civil Surgeons, Nagpur, Jubbulpore, Jhansi, Chhindwara and Amraoti.

9

Note.—The post of Civil Surgeon, Nagpur, will also be treated as reserved for officers of the I.M.S. if at any time a proposal to attach medical officers is not sanctioned at those stations, service cannot be made available for allowance on entitled civil officers and their families.

Assam.

7 Civil Surgeons.

Simla, the 27th September 1933.

No. F. 186-33.—In exercise of the powers conferred by sub-rule (2) of rule 33, by rule 37 and by rule 44 of the Civil Services (Classification, Control and Appeal) Rules, the Governor General in Council is pleased to make the following amendment in the Revised Rates of Pay Rules, namely :—

In rule 4 of the said rules for the word "drawn" the word "carried" shall be substituted.

C. J. BRACKENBURY
Acting Chief Secretary.

(Special.)

LEAVE.

Fort St. George, October 9, 1933.

No. 215.—Under rule 81 of the Fundamental Rules, Mr. A. H. A. Tuthill, I.C.S., acting Third Member of the Board of Revenue, leave on average pay for six months and leave on half average pay for four months in continuation, with effect from the 18th October 1933, or date of reversion.

APPOINTMENTS.

No. 240.—Mr. C. A. Sargent, C.S.I., I.C.S., Second Member of the Board of Revenue and provisionally substantive First Member of the Board of Revenue, on return from leave, to be provisionally substantive First Member of the Board of Revenue and Commissioner of Land Revenue.

No. 247.—Mr. E. F. Thomas, C.I.E., I.C.S., Permanent Third Member and provisionally substantive Second Member of the Board of Revenue and acting First Member of the Board of Revenue, to be provisionally substantive Second Member of the Board of Revenue and officiating Commissioner of Excise.

No. 248.—Mr. L. F. Hall, C.I.E., O.B.E., I.C.S., Collector and acting Second Member of the Board of Revenue, to act as Third Member of the Board of Revenue, vice Mr. A. H. A. Tuthill, I.C.S., and to continue to be Commissioner of Land Revenue and Settlement and in full additional charge of the office of Commissioner of Labour.

POSTING.

Fort St. George, October 13, 1933.

No. 249.—Mr. W. D. Beeston, I.C.S., on his return from special duty, to be District and Sessions Judge, Tuticorin.

G. F. BRACKENBURY,
Acting Chief Secretary.

FINANCE DEPARTMENT.

APPOINTMENT.

Fort St. George, October 9, 1933.

No. 197.—Mr. K. A. Sundaram Ayyar Avargal, Officiating Assistant Secretary to Government, Finance Department, to be Temporary Assistant Secretary to Government, Finance Department, with effect from 9th October 1933.

H. M. HOOD,
Secretary to Government.

NOTIFICATIONS

Fort St. George, September 30, 1933
(G.O. No. 937, Finance).

No. 195.—In exercise of the powers conferred by Fundamental Rule 82 and in pursuance of the provisions of Fundamental Rule 3, the Governor in Council and the Governor acting with the Ministers are hereby pleased to direct that the following amendments shall be issued to the Fundamental Rules and Subsidiary Rules :—

AMENDMENTS.

Insert the following as subsidiary rule 2 under Fundamental Rule 82 (a) and renumber the subsequent rules consecutively :—

"Any period of recess which exceeds fifteen days in duration shall be treated as a vacation for the purposes of Fundamental Rule 82."

Fort St. George, September 28, 1933
(G.O. No. 944, Finance).

No. 196.—In exercise of the powers conferred by Fundamental Rule 44 and in pursuance of the provisions of Fundamental Rule 6, the Governor in Council and the Governor acting with the Ministers hereby direct that the following amendment shall be issued to the Madras Travelling Allowance Rules :—

AMENDMENT.

In Appendix I to the rules, the note under Grade I shall be numbered as Note 1 and the following inserted as Note 2 :—

"NOTE 2.—The Members of the Madras Services Commission will be treated as officers of Grade I.

Fort St. George, October 17, 1933.

No. 197.—The following notification of the Government of India is republished :—

FINANCE DEPARTMENT.

Simla, the 27th September 1933.

No. F.-2-XI-B 11/33.—The following Resolution by the Secretary of State for India in Council is published for general information :—

"In exercise of the powers conferred by sub-section 3 of section 96-B of the Government of India Act, the Secretary of State for India with the concurrence of the majority of votes at a meeting of the Council of India held this 20th day of August 1933 hereby makes the following amendments in the Civil Service Regulations, namely :—

(i) In Art cle 349-A of the said Regulations, for the entry 'The Police Department—Imperial Service Officers and Deputy Superintendents', the following shall be substituted : 'The Police Department—officers of the Indian Police, and Deputy Superintendents',

(ii) In Article 355-A of the said Regulations for the words 'The Imperial Police Service', the words 'The Indian Police' shall be substituted.'

ACQUISITION OF LAND.

Fort St. George, Oct ber 7, 1933.

WHEREAS it appears to the Government that the land specified below is needed for a public purpose, to wit, for the protection of an ancient monument under the Ancient Monuments Preservation Act VII of 1904, notice is hereby given to all whom it may concern in accordance with the provisions of section 4 (1) of the Land Acquisition Act I of 1894, as amended by the Land Acquisition Amendment Act XXXVIII of 1923, and the Governor in Council hereby authorises the Revenue Divisional Officer, Cuddalore, his staff and assistants to exercise the powers conferred by section 4 (2) of the Act. Under section 3 (c) of the same Act, the Governor in Council appoints the Revenue Divisional Officer, Chidambaram, to perform the functions of a Collector under section 5 A of the Act.

Cuddalore district, Cuddalore taluk,
Chidhpitarayam village.

	Approximate extent, Acs.
Government dry, S. No. 77-3, belonging to Kasaveetil Mosque, bounded on the north by No. 77-2; east by No. 122 south by No. 77-4 west by No. 77-1 ..	0·15
Government, dry S. No. 77-4, belonging to Mutha Nainan, bounded on the north, east and west by No. 77-3; south by No. 77-5, west by No. 77-1	0·21
Government, dry, S. No. 154, belonging to Mutha Nainan, bounded on the north by No. 77-4, east by No. 122, south and west by No. 75-1	0·34
Total ..	1·10

S. A. VENKATARAMAN,
Deputy Secretary to Government.

(Ecclesiastical.)

LEAVE

Fort St. George, October 7, 1933.

No. 167.—Under rule 31 (b) (i) of the Fundamental Rules, the Reverend Canon H J Edmonds, M A , Officiating Archdeacon of Madras and a senior Chaplain on the Madras Ecclesiastical Establishment, leave on average pay for eight months and leave on half average pay for four months from the 9th November 1933 or date of departure.

No 164.—Under rule 31 (b) (i) of the Fundamental Rules, the Reverend Jack White, a junior Chaplain on the Madras Ecclesiastical Establishment, leave on average pay for six months with effect from the 20th October 1933 or date of departure.

MARRIAGE LICENSE.

Fort St. George, October 9, 1933.

No. 165.—The licence granted under section 9 of the Indian Christian Marriage Act, 1872, to the undermentioned gentleman on the date noted against his name is hereby cancelled :—

Mr. J. Punnaiah of the American Baptist Telugu Mission in the district of Nellore—29th April 1914

H M. HOOD,
Secretary to Government.

(Marine.)

NOTIFICATION.

Fort St. George, October 7, 1933

[G.O. No. 464, Finance (Marine)]

No. 60.—The following draft rules regulating the loading and shipment of explosives at the Port of Vizagapatam, which the Governor in Council proposes to make, with the previous sanction of the Governor-General in Council, under sub-section (1) of section 5 of the Indian Explosives Act, 1884 (IV of 1884), are hereby published as required by sub-sections (1) and (3) of section 18 of the said Act for the information of all persons likely to be affected thereby, and notice is hereby given that the said draft rules will be taken into consideration after 30th November 1933 and that any objection or suggestion which may be received from any person with respect to the said draft rules up to the date aforesaid will be considered by the Local Government.

DRAFT RULES.

RULES FOR REGULATING THE LANDING AND SHIPMENT OF EXPLOSIVES AT THE PORT OF VIZAGAPATAM.

Classification.—The classification of explosives referred to in these rules is that laid down in the Indian Explosives Rules, 1914. The rules to regulate the transport of explosives contained in the said rules shall, subject to the following rules, apply to the transport of explosives other than those mentioned in section 71 of the Indian Explosives Act, 1884—within the limits of the Port of Vizagapatam.

The Ship master's duty.

(a).—The master of every vessel arriving at the Port of Vizagapatam with explosives on board as cargo, shall give intimation notice thereof to the pilot or harbour-master, who shall come on board such vessel.

Duty of those interested in cargo arriving.

(b).—The agents of any vessel expected to arrive at the Port of Vizagapatam and known to have explosives on board as cargo, and the consignee or consignees of, and other person or persons interested in, such explosives as expected to arrive by any vessel at the Port, shall give notice of the fact of such explosives being on board such vessel to the Traffic Manager of the Port (hereinafter referred to as the Traffic Manager) not less than 48 hours before the arrival of such vessel.

Duty of those interested in cargo for shipment.

(c).—The agents or consignee or consignors of or other person or persons interested in, any explosives intended to be shipped as cargo on board any vessel at the Port of Vizagapatam, shall give notice to the Traffic Manager of his or their intention to ship such explosives by such vessel, not less than 48 hours before any such explosives shall be shipped.

The character of the notice prescribed in rules (b) and (c).

(d).—Every such notice shall be in writing and shall contain a statement showing the quantity and nature of the explosives to be landed at, or shipped from, Vizagapatam or to be landed for reshipment and specifying, in the case of shipment or reshipment, the port or ports for which such explosives are intended.

Old duties of the Traffic Manager.

(e).—Upon receipt of any such notice, the Traffic Manager shall depute an officer to take charge of such explosives, at the place where they are to be landed, until they shall have been removed from the Port's premises for deposit in the magazine or an shore appointed for that purpose ; or in cases of explosives are to be exported, until they shall have been shipped to the vessel named in such notice.

Explosives necessitating the use of an outside berth

* * *

(f).—Vessels carrying explosives of the undermentioned classes shall be assigned an anchorage outside the enclosed portion of the Harbour :—

Class 1 Gunpowder.
" 2 Nitrate mixture
" 3 Nitro-compound, division 1.
" 5. Nitro compound, division 2.
" 6. Ammunition, divisions 1, 2 and 3.
" 7. Division 2, manufactured fireworks.

Such vessels may, however, be allowed to occupy berths in the enclosed portion of the harbour, provided that the explosives are contained in a properly constructed magazine and provided such magazine is kept closed while the vessel is occupying such berth.

Explanation.—" Properly constructed magazine " for the purpose of this and the following rules means and includes a magazine filled with flooding valves, light boxes, ventilators, and in every respect similar to those constructed in vessels of the Royal Navy and Royal Indian Marine according to the Admiralty specifications, and surveyed by any Government surveyor or Inspector or approved by the Deputy Conservator of the Port of Vizagapatam.

Concentrated explosives.

(g).—Explosives comprising the first two items of division 4 of class 6, namely safety cartridges and safety fuses for blasting, may be treated in all respects like ordinary ex-obnoxious cargo. They need not be kept in a magazine while on board ship within the harbour, and may be hauled or shipped at any place indicated by the Traffic Manager for the handling of combustibles.

Discharging the explosives dealt with in rule (f).

(h).—Vessels referred to in rule (f), when discharging their explosives, shall be anchored outside the enclosed portion of the harbour, in such position as the

Deputy Conservator of the Port may direct. Lighters carrying the explosives of classes 3 or 4 hereof to the anchorage shall at night be or ports as may be fixed from time to time by the Traffic Manager every vessel. But in the event of a vessel arriving at such anchorage after sunset and the Traffic Manager then being unable to allot to her a berth outside the enclosed portion of the harbour and it be necessary that she should be allowed to proceed into the enclosed portion of the harbour and be moored for such vessel to do so to her assurance and to allow the explosives on board to be put into lighters inside the enclosed portion of the harbour under such conditions as the Traffic Manager may direct.

Lighters for explosives shall with a red flag.

(c) The explosives to be used on board shall be shipped or transhipped at the jetties or places indicated by the Traffic Manager and under such conditions as he may see fit to impose.

Explosives intended for other ports than Pamban.

(d)—Vessels carrying explosives of the following classes, intended for discharge elsewhere than at Mandapam, may accept such explosives provided that such explosives are transhipped in a properly constructed lighter or lighters and that such transhipment is duly closed within the limits of the harbour.

Class 1. Gunpowder in bags.
" 2. Nitro-compounds in glass.
" 3. Ammunition in glass.

Small quantities of explosives.

(e)—Nothing in rules (c) to (d) shall apply to a small quantity explosives of a less weight than 25 lbs. on all

Separation of incompatible classes of explosives.

(f)—The explosives of the fifth (Detonators) class, or any explosives of the sixth (Ammunition) class which contains any substance of ignition, or any explosive of the seventh (Fireworks) class, shall not be conveyed in any ship or boat with any explosive not of the class and division to which it belongs and must be separated therefrom to prevent any fire or explosion which may take place in any such explosive being communicated to the other explosives.

Explosives excluded absolutely from the enclosed portion of the Harbour.

(g)—The following explosives are absolutely excluded from the enclosed portion of the harbour:—

Class 4. Chlorate mixtures.
" 5. Fulminate.
" 7. Fireworks, division 1.

Signals and precautions while at the Port

(h)—Whilst any explosives remain on board any vessel at the Port of Mandapam, whether such vessel be inside the harbour, the signal flag "B" (International Code) shall be kept flying at the fore and head between sunrise and sunset and the port signal provided for the purpose name by a red light at the main mast head, shall be kept hoisted between sunset and sunrise. The master or chief officer shall remain on board until the explosives intended for Mandapam shall have been discharged. Every ship or steamer in the harbour carrying explosives shall be moored at a distance of not less than fifty yards from every other ship or steamer in the harbour.

Precaution against sparking.

(i)—The master of any vessel receiving or discharging explosives shall see that the platform in the vessel's hold to be used in receiving or delivering such explosives, and the gangways and openings of the hatchways of such vessels, are covered with tarred holes or other insulable puddings, that the barrels or boxes containing any such explosives and received on board any such vessel are carefully rowed thereon, that the hatches of such vessels are properly secured and locked, and that the key of the magazine in which any such explosives may be stowed remains in his own possession. All persons employed in the handling, or in any process of the handling, of any such barrels or boxes of explosives shall wear suitable shoes without any metal nails or other metal on or upon them, or shall wear no shoes.

Precautions on lighters, barges and boats.

(j)—Barges, lighters and boats about to be used for the transport of any explosives shall be kept scrupulously clean and free from loose explosives, and shall not, when at such a with explosives on board, be closer than one cable's length or 200 yards from any of the shipping in the port or from any public landing places, and all explosives on any such barges, lighters or boats shall be securely covered with tarpaulins. Whilst any such explosives shall remain on board, a red flag shall be kept flying on every such barge, lighter or boat between sunrise and sunset, in addition to the regulation anchor-light, a red light in an elevated position shall be shown from every such barge, lighter or boat between sunset and sunrise. No fire, or taking or matches shall be allowed on board any such barge, lighter or boat, nor any light of any kind except the red light mentioned above carried on the front of properly closed lanterns on the deck of which may be allowed one lantern of good pattern. Kerosene or other gas by lighted or shall not be used for the above mentioned lights. The fitted and at least half of the crew of every such barge, lighter or boat shall remain on board until all explosives shall have been discharged.

Canal lines for landing from boats at the appointed places.

(k)—All barges, lighters and boats, having explosives on board to be landed at any of the landing places appointed by the Traffic Manager, shall remain at those places and lighters in approach shall be removed from the other during the landing. Not more than two boats, or at the discretion of the officer directing the discharge four boats, shall be at all simultaneously.

Lighters with explosives on board to carry a buoy on deck.

(l)—Every lighter, barge or vessel carrying consignments of explosives of over ten hundred weight within the limits of the ports within a radius of three miles thereof shall carry on deck a buoy which buoy shall be painted in vermilion and well painted red with suitable fittings to be approved by the Deputy Conservator of the Port, and which shall be secured by a three-inch circumferential coir rope 15 fathoms long attached and secured to a ring bolt on the deck of the lighter, barge or vessel, at near the tiller, or otherwise as may be approved by the Deputy Conservator of the Port.

Precautions in the matter of fires.

(m)—When explosives other than those mentioned in class 6, division 1, of the Indian Explosives Rules, 1914—are shipped or discharged within the Mandapam port limits, no smoking will be permitted on board the vessel on which they are being shipped or from which they are being discharged and all fires and lights on board shall be extinguished before the barge, lighter or boat bringing such explosives for shipment, or receiving such explosives to be landed, shall come alongside of such vessel. Should it be necessary, in the case of a steamer, that the fires in her engines should remain lighted, the barge, lighter or boat so bringing or receiving such explosives shall be placed to the windward of the steamer's funnel, and in the event of the steamer swinging, no explosives must be covered with tarpaulins until such barge, lighter or boat is removed to a safe and proper position.

Hours of working

(n)—No explosives other than those mentioned in class 6, division 1, of the Indian Explosives Rules, 1914, shall be discharged from a ship or be shipped from the shore before 6-30 a.m. or after 4 p.m.

Restrictions on the opening of magazines.

(o)—Except in cases of emergency, no magazine on board any vessel containing explosives, other than safety fuses, safety cartridges and caps, shall be opened while the ship is inside the harbour, without the permission of the Traffic Manager. If such magazine is opened and, in the opinion of the Traffic Manager, the emergency was not such as to justify the master of the vessel in opening it or allowing it to be opened he shall be liable to have contravened this rule. Such magazine shall remain opened only for the time required to remove or stow explosives, and that operation shall always be performed in the presence of an officer of the ship.

Passage of explosives through harbour premises.

(p)—Rules 32 to 138 of the Indian Explosives Rules, 1914 as modified from time to time, shall so far as they are applicable, apply to the conveyance of explosives through Mandapam Port premises whether by boat, cart or rail

Fine for contravention of rules.

(q)—If any person shall contravene any of the foregoing rules, he shall, on conviction, by a Magistrate, be punished with fine which may extend to one thousand rupees.

APPENDIX.

CLASSIFICATION OF EXPLOSIVES UNDER THE INDIAN EXPLOSIVES RULES, 1914.

S. (1) For the purposes of these rules, explosives shall be classified as follows, namely:—

Class 1. Gunpowder.
" 2. Nitro-glycerine.
" 3. Nitro-compounds.
" 4. Chlorate mixtures.
" 5. Fulminate.
" 6. Ammunition.
" 7. Fireworks.

(2) When any explosive falls within more than one of the said classes, it shall be deemed to belong exclusively to the latter of such two.

8. Nitro-compounds shall, for the purposes of these rules, be sub-divided as follows, namely :—

(a) Division 1, comprising—
(1) such explosives as—

Dynamite,	Blasting gelatine,
Gelignite,	Ammonite,
Nobelite other, and	Nobelite powder,
Excellite, and	Excellite powder,
Ammonite	Dynamite

(2) any chemical compound or mechanically mixed preparation which is a nitro-explosive, as defined in clause (1) of rule 7, and which is not included in Division 2, 3, 4 or 5 of this rule ; and

(3) any explosive or substance which is a nitro-explosive, as defined in clause (1) of rule 7, and which is not included in any of the foregoing subdivisions.

(b) Division 2, comprising—
(1) such explosives as—

Gun cotton,	Pyroxylin,
Cordite,	Cordite powder,
Amberite,	Nobelite,
Blasting gelatine,	Nobelite powder, and
Explosive powder,	Excellite powder,
Excellite, and	Excellite cutting powder, and
Excellite powder.	Excellite cutting powder ground

(2) any explosive which is—
Cresylite, and
Nobelite, and
(3) any nitro-explosive, as hereinbefore defined, which is not comprised in Division 1.

9. Fulminates shall, for the purposes of these rules, be sub-divided as follows, namely :—

(a) Division 1, comprising such compounds as the fulminates of silver and of mercury, and percussion caps of those substances, but not any such in gelatinous form, and any preparation containing any of the aforesaid substances, and any preparation consisting of a mixture of a chlorate with sulphide of antimony, or certain other chemical substances, and

(b) Division 2, comprising—
(1) such explosives as—
Cresylite, and
Nobelite, and
(2) any nitro-explosive, as hereinbefore defined, which is not comprised in Division 1.

10. Fulminates shall, for the purposes of these rules, be sub-divided as follows, namely :—

(a) Division 1, comprising such compounds as the fulminates of silver and of mercury, and percussion caps of those substances, but not any such in gelatinous form, and any preparation containing any of the aforesaid substances, and any preparation consisting of a mixture of a chlorate with sulphide of antimony, or certain other chemical substances, and

(b) Division 2, comprising fulminate of nickel, fulminate of zinc, and the fulminate of nitrogen, fulminating gold and silver diazobenzol, and the nitrate of diazobenzol.

11. Ammunition shall, for the purposes of these rules, be sub-divided as follows, namely :—

(a) Division 1, comprising exclusively—
Safety cartridges,
Safety fuses for blasting,
Railway fog-signals, and
Percussion-caps, and

(b) Division 2, comprising any ammunition as hereinbefore defined, which does not contain its own means of ignition and is not included in Division 1, such as—
Cartridges for shot-guns, other than safety cartridges,
cartridges and charges for cannon, shells, mines, blasting or other like purposes,
Shells and torpedoes containing any explosive,
Fuses for blasting, other than safety fuses,
Fuses for shells,
Tubes containing explosives, and
Wire-nickels,
which do not contain their own means of ignition ; and

(c) Division 3, ammunition and ammunition, as hereinbefore defined, which contains its own means of ignition and is not included in Division 1, such as—
Detonators,
Cartridges for small-arms, which are not safety cartridges,
Percussion blasting tubes which are not safety fuses,
Fuses for shells, and
Tubes for firing explosives—containing their own means of ignition.

Explanation.—The expression "ammunition containing its own means of ignition" means ammunition having an integral part whereby attached to or forming part of the ammunition, which is adapted to explode or fire the ammunition by friction or percussion.

The expression "percussion-cap" does not include a detonator.

12. Fireworks shall, for the purposes of these rules, be sub-divided as follows, namely :—

(a) Division 1, comprising fireworks compositions, that is to say—
(1) any chemical compound or mechanically mixed preparation of an explosive or inflammable description which is used for the purpose of making any articles mentioned in clause (2), and is not included in any of the foregoing subdivisions,
(2) any plain, and
(3) incense as referred to in the proviso to this rule) any colour fire composition ; and

(b) Division 2, consisting of manufactured fireworks, that is to say, any explosive as defined in clause 1, 2, 3, 4 or 5 of rule 7 and any chemical, compound, mixture or composition as referred to in any case of combustion, or in other like manner as may be used for the purpose of making any articles mentioned in clause (2) of this rule, including Chinese crackers, lay-up cases, serpents, rockets (other than a rocket-stick), mixtures, boxes, shells, chinese fire, Roman candle, or other article specially adapted for the production of pyrotechnic effects or pyrotechnic signals or sound signals ;

Provided that a substantially constructed and hermetically closed metal case, containing not more than one pound of reloaded fire crackers of such a nature as not to be liable to spontaneous ignition shall be deemed to be a "manufactured fireworks" and not "a fireworks composition."

H. M. WOOD,
Secretary to Government.

LAW DEPARTMENT.
(General.)

APPOINTMENTS AND POSTINGS.

Fort St. George, October 9, 1933

No. 723.—M.R.By. K. N. Wyakar Avargal, District Munsif, to act as Subordinate Judge and be posted to the Sub-Court, Dharapuram, as the additional Subordinate Judge of the Court, in relief of M.R.By. M. Krishna Rao Saheb Avargal. To proceed expeditiously.

No. 724.—M.R.By. M. Krishnama Achariyar Avargal, Acting Subordinate Judge and Additional Subordinate Judge, Sub-Court, Devakottai, on relief by M.R.By. K. N. U. pakar Avargal, to be the Principal Subordinate Judge of the Court, vice M.R.By. K. Parthasarathi Ayyangar Avargal.

No. 725.—M.R.By. K. Parthasarathi Ayyangar Avargal, Acting Subordinate Judge and Principal Subordinate Judge, Sub-Court, Devakottai, on relief by M.R.By. M. Krishnama Acharya Avargal, to the Sub-Court, Coimbatore, as the Principal Subordinate Judge of the Court, in relief of M.R.By. P. C. Tyagaraja Ayyar Avargal.

No. 726.—M.R.By. P. C. Tyagaraja Ayyar Avargal, Principal Subordinate Judge, Sub-Court, Coimbatore, on relief by M.R.By. K. Tirtha nartha Ayyangar Avargal to the Sub-Court, Kumbakonam.

Fort St. George, October 10, 1933.

No. 730.—M.R.By. T. A. Sabhapaya Pillai Avargal, District Munsif, to act as Subordinate Judge and be posted to the Sub-Court, Bhavani of Madura, vice M.R.By. T. R. Kesavabharathi Sastri Avargal, appointed to act as District and Sessions Judge.

Fort St. George, October 13, 1933.

(With effect from 15th October 1933, the date of the abolition of the appointment of Additional Subordinate Judge, Chingleput.)

No. 727.—M.R.By. R. Balakrishnamaya Ayyar Avargal, Acting Subordinate Judge and Additional Subordinate Judge, Sub-Court, Chingleput, to the Sub-Court, Vellore, in relief of M.R.By. T. Ananta Acharya Avargal.

No. 728.—M.R.By. T. Ananta Acharya Avargal Subordinate Judge, Sub-Court, Vellore, on relief by M.R.By. R. Balasubramanya Ayyar Avargal, to the Sub-Court, Vizagapatam, as the Principal Subordinate Judge of the Court in relief of M.R.By. N. Gopalakrishna Rao Garu

No. 729.—M.R.By. N. Gopalakrishna Rao Garu, Principal Subordinate Judge, Sub-Court, Vizagapatam, on relief by M.R.By. T. Ananta Acharya Avargal, to the Sub-Court, Tenali, *vice* M.R.By. A. S. Viswanatha Ayyar Avargal, granted leave preparatory to retirement.

WITHDRAWAL OF POWERS.

Fort St. George, October 14, 1933

No. 730.—Under the provisions of section 41 of the Code of Criminal Procedure, 1898, the Governor in Council withdraws the powers of a Special Magistrate for the area comprised within the jurisdiction of the Bench of Magistrates at the place specified against his name conferred on the undermentioned gentleman :—

Abdul Rahim Khan Saheb Bahadur (who has resigned his appointment)—Conjeeveram in the district of Chingleput.

INVESTITURE OF POWERS.

Fort St. George, October 10, 1933.

No. 731.—Under section 502 of the Code of Criminal Procedure, 1898, as amended by Acts XVIII and XXXVII of 1923, the Government hereby empower the undermentioned Second class Magistrates in the districts specified against their names to pass orders as to first offenders :—

Janab Mohammad Ibrahim McMillan	Nellore.
M.R.By. D. Sivasubrah Nayudu	
,, T. Thirpathi Nayudu	
,, T. Subbarayan	
,, G. Narasimhaiah Nayudu	
,, M. Sadhanah	

Fort St. George, October 11, 1933.

M.R.By. M. Narayana Rao—*Anantapur.*

Fort St. George, October 9, 1933

No. 732.—Under section 357 of the Code of Criminal Procedure, 1898, the undermentioned officers in the districts specified against their names are authorized to

take down the evidence of witnesses with their own hand in the English language:—

M.R.Ry. K. Parthasarathi Ayyangar Avargal, Assistant Sessions Judge—Coimbatore.

Fort St. George, October 10, 1933.

M.R.Ry. T. A. Subbayya Pillai Avargal, Assistant Sessions Judge—Ramnad.

Fort St George, October 13, 1933.

M.R.Ry. T. Ananta Acharya Avargal, Assistant Sessions Judge—Vizagapatam.

Fort St. George, October 14, 1933.

Mr. A. F. W. Dyers, I.C.S., District Magistrate—Guntur.

M.R.Ry. T. R. Narasimhamurti Sastri Avargal, Sessions Judge—West Godavari.

Fort St. George, October 10, 1933.

No. 730.—Under sections 164 and 167 of the Code of Criminal Procedure, 1898, as amended by the Criminal Procedure Code Amendment Act XVIII of 1923, the undermentioned Second-class Magistrates in the district specified against the 2 exclusive are empowered to record any statement or confession made to them in the course of an enquiry given under Chapter XIV of the said Code or at any time afterwards before the commencement of the trial and to authorize the detention of accused persons in the custody of the police :—

Janab Mahomed Ibrahim Sahib Bahadur		Nellore.
M.R.Ry. P. Ramalingam Chetty		
„ D. Subbaraju Nayudu		
„ T. Gajapathi Nayudu		
„ T. Subbarayan		
„ M. Narasimham Nayudu		
„ M. Sankaraiah		
„ M. Seshaiah		

No. 731.—Under section 167 of the Code of Criminal Procedure, 1898, as amended by the Criminal Procedure Code Amendment Act XVIII of 1923, the undermentioned Second-class Magistrates in the district specified against their names are empowered to authorize the detention of accused persons in the custody of the police :—

M.R.Ry. P. Raghavaiah Nayudu		Nellore.
„ N. V. Ranga Charlu		
„ B. Jagadeva Sastri		

No. 733.—Under the provisions of section 14 of the Code of Criminal Procedure, 1898, the Governor in Council is pleased to confer upon M.R.Ry. Rangaswamy Sriniwasa Ayyangar, Sub-Registrar of Gangaikondan, in the district of Tinnevelly, for the term of his appointment as Sub-Registrar of Gangaikondan, both of the ordinary and additional powers of a Magistrate of the third class as are specified hereunder in respect to offences under section 31 of the Madras Registration of Births and Deaths Act, 1899, which may be committed within the limits of the villages specified below :—

Chidambaranam		Tinnevelly taluk.
Padmanaperi		
Alankanpperi		
Kuppakkurichchi		
Govindapuram		Kovilpatti taluk.
Kalappanpatti		
Kil Kottai		
Kodayanallur		
Rajapadaikudi		
Samadhipadaikudi		

I. Ordinary powers.—Schedule III of the Code of Criminal Procedure, 1898, section 1.—Items 1 to 9, 14, 15 and 17 to 20.

II. Additional powers.—Schedule IV of the Code of Criminal Procedure, 1898.—Items 4 and 8 of the powers conferrable by the Local Government on a Magistrate of the third class.

No. 736.—Under section 13 of the Code of Criminal Procedure, 1898, the undermentioned officers in the districts specified against their names are appointed to be Magistrates of the second class, and under section 37 they are invested with all the powers specified in the fourth schedule as powers which the Government may confer on a Magistrate of that class except the powers to record statements and confessions under section 164, to authorise the detention of accused persons in the custody of the police under section 167 and to pass orders as to first offenders under section 562 (1), Criminal Procedure Code :—

Muhammad Shamsuddin Sahib, Stationary Sub-Magistrate—Chingleput.

Fort St. George, October 12, 1933

M.R.Ry. K. Desika Acharya, Deputy Tahsildar and Sub-Magistrate—Chingleput.

Fort St. George, October 10, 1933.

No. 737.—Under section 4 of the Madras Village Act, 1920, the Local Government specially confer on M.R.Ry. P. A. Anthony, Second-class Magistrate in the district of Tuticorin, to exercise all the powers conferred on courts by the Act.

Fort St. George, October 13, 1933.

No. 738.—The Governor in Council is pleased to empower M.R.Ry. Ramnad Ayyakumara Pillai Muttuvelu Pillai, Special Magistrate in the district of Ramnad, to take cognizance under clauses (a) and (b) of section 190 (1) of the Code of Criminal Procedure, 1898, of the offences specified in items (1) to (5) of rule 1 of the rules in Notification No. 737, Home (Miscl.), dated 13th August 1918, published at pages 1040 and 1041 of Part I of the *Fort St. George Gazette* of the 20th idem, as amended by subsequent notifications, arising within the limits of the jurisdiction of the Bench of Magistrates at Devakottai.

Fort St. George, October 9, 1933.

No. 739.—The Governor in Council is pleased to appoint the undermentioned persons to be Special Magistrates for the area comprised within the jurisdiction of the Bench of Magistrates at the places specified against their names with the powers and subject to the terms and conditions specified in Notification No. 737, Home (Judl.-cum) dated the 12th August 1918, published at pages 1040 and 1041 of Part I of the *Fort St. George Gazette* of the 20th idem, as amended by subsequent notifications :—

A. M. Nellaar Meera Sahib Abdul Kadir Sait & Bahadur,		Taluqram in the district of Tinnevelly.
M.R.Ry. Vilpuruga Nadar Varaiya Nadar Dhanushkodi Nadar Avargal,		
M.R.Ry. Ramacha rlu Tirpala Ayyar Balasubrahmanya Ayyar Avargal,		
M.R.Ry. Ishkiam Pillai Chellayya Pillai Avargal,		
M.R.Ry. Pulaveesam Pillai Muthuswami Pillai Avargal,		
M.R.Ry. Rangaswami Pillai Sharmugham Pillai Avargal —Vriddhachalam in the district of South Arcot		

Fort St. George, October 11, 1933.

M.R.Ry. Kadar Sahagiri Rao Subbarama Ayyar Avargal,		Alangayam in the district of North Arcot.
M.R.Ry. Sankara Venkatarama Chettiyar Krishnaswami Chettiyar Avargal		
M.R.Ry. Tiruttani Muniswami Chettiyar Perumaal Chettiyar Avargal		
Janab Kadhirshan Sahib Hussain Khan Saheb Bahadur,		
Thiru Muhammad Kasim Sahib Muhammad Ibrahim Sahib Bahadur		
Vanala Kasim Sahib Saheb Sahib Bahadur,		
M.R.Ry. Ramnad Ayyakumara Pillai Muttuvelu Pillai—Devakottai in the district of Ramnad,		

Fort St. George, October 12, 1933.

M.R.Ry. Vaitavadiyam Venkatramayya Viswanathayya Avargal—Sembium in the district of Chingleput.		
M.R.Ry. Kothapalli Rajaratnam Garu		Nellore in the district of Nellore.
M.R.Ry. Tinnevelly Chokkalingam Dandayudham Pillai Avargal		
M.R.Ry. Mariamma Aaronswami Mudaliyar Avargal—Cuddalore (New Town) in the district of South Arcot		

GOVERNMENT NOTIFICATIONS.

Fort St. George, September 15, 1933
[G.O. No. 2041, *Law (General)]*

No. 672.—The following draft of amendments to the rules for regulating the importation, possession and transport of petroleum in the Presidency of Madras, published with Judicial Department Notification No. 641, dated 24th July 1909, at pages 127 to 152 of Part I of the *Fort St. George Gazette*, dated the 27th July 1909, as subsequently amended, which the Governor in Council with the previous sanction of the Governor-General in Council proposes to make in exercise of the powers conferred by section 9 of the Indian Petroleum Act, 1899 (VIII of 1899), is hereby published as required by sub-section (1) of section 24 of the said Act for the information of persons likely to be affected thereby.

2. Notice is hereby given that the said draft will be taken into consideration on or after the 15th December 1933, and any objections or suggestions which may be

received in proper channels before the said date will be considered by the Governor in Council.

DRAFT AMENDMENTS.

To the conditions endorsed on Forms forms "H" and "I" add the following conditions:—

(5) When the petroleum is conveyed by road in motor or ordinary tank wagons, the tank wagons shall be of a design approved by the Chief Inspector of Explosives in India.

(6) The tank wagon must have distinctly marked thereon in conspicuous characters the words "Highly inflammable."

(7) The tank wagons shall in no case be loaded beyond the maximum gross load.

(8) Filling and emptying of tank wagons shall be performed in daylight.

(9) Tank wagons shall not be filled or emptied within ten yards of a flame, furnace or fire nor at any place where the wagon is exposed to sparks.

(10) In filling any tank wagon, an air space must be left of not less than 5 per cent of the total capacity of the tank.

(11) Except when loading or discharging, the lid and all inlets and outlets of the tank (whether loaded or emptied) shall be properly secured and closed air tight.

(12) The speed of a motor lorry wagon, of a motor lorry conveying petroleum receptacles shall not exceed 20 miles per hour if fitted with pneumatic tyres and 15 miles per hour if fitted with solid tyres.

V. N VISWANATHA RAO,
Secretary to Government.

Fort St. George, October 9, 1933.
[G.O. Ms. No. 3235, Law (General).]

No. 180.—In exercise of the powers conferred by section 11 of the Indian Motor Vehicles Act, 1914 (VIII of 1914), the Governor in Council is hereby pleased to make the following amendments to the Madras Motor Vehicles Rules, 1923, published with Law (General) Department Notification No 209 at pages 327 *et. seq.* of Part I of the *Fort St. George Gazette*, dated the 30th March 1923, as subsequently amended:—

AMENDMENTS.

I. For sub-rule (4) of rule 39 of the said rules, the following sub-rule shall be substituted, namely:—

"(4) (1) The conductor of every motor bus shall maintain trip sheets in Form J_1 annexed to these rules.

(2) The driver of every other motor vehicle which is let on hire or plied for hire shall maintain trip sheets in Form J_2 annexed to these rules:

Provided that nothing herein shall apply to the driver of a motor cab or taxi-cab to whom the Madras Motor cab Rules, 1931, apply.

(3) the trip sheets referred to in clauses (1) and (2) shall—

(a) be in a bound book, the pages of which are serially numbered,

(b) be in English or in the vernacular languages declared or one of the vernacular languages declared by the licensing authority, to be the vernacular language or languages of the district, taluk, town or village, as the case may be, in which the motor vehicle is let or plied for hire, by notification in the *Fort St. George Gazette* in the case of the city of Madras and *Gazette* in the case of the district concerned, elsewhere,

(c) be duly filled up at the end of every trip by the conductor or the driver, as the case may be,

(d) be carried by the conductor or driver, as the case may be, whenever the vehicle is let on plying for hire, and

(e) at all times, be open to inspection by any police officer not below the rank of Sub-Inspector or by any stipendiary Magistrate or by a person appointed for the purpose under sub-clause 4 and 6-A of the permit in Form G annexed to these rules."

II. Form J annexed to the said rules shall be renumbered J_1, and after that form, the following form shall be inserted, namely —

"J_2

"*Trip sheet for motor vehicles (other than motor buses) which are let or plied for hire.*

Motor Vehicle No.....

Licensed to carry.....passengers
for 1933....

Name of driver (1)	Licence number. (2)	Badge number. (3)	Hours of duty. (4)	Duty and actual supplies of trip. (5)
Starting place and time. (6)	Destination and time of arrival. (7)	Mileage done during trip. (8)	Details of fuel, oil and water. (9)	Remarks. (10)

Signature of drivers. 1.
2.
3.
4.

III In Form K appended to the said rules—

(i) for the heading "*Trip register for motor buses*" the heading "*Trip register for motor vehicles plying for hire*" shall be substituted, and

(ii) for the expression "Bus No", the expression "Motor Vehicle No" shall be substituted.

D. M. BOULTON,
Deputy Secretary to Government.

(Legislative.)

APPOINTMENT.

Fort St. George, October 10, 1933.

[With effect from date of taking charge.]

No 27.—M.R.Ry. O Sokumaran Avargal, Assistant Malayalam Translator to Government, to act as Malayalam Translator to Government up to and inclusive of 23rd December 1933.

V. N VISWANATHA RAO,
Secretary to Government.

REVENUE DEPARTMENT.

LEAVE.

Fort St. George, October 13, 1933.

No. 240.—M.R.Ry. D. Manickam Pillai Avargal, Deputy Collector, leave on average pay without medical certificate for one month and fifteen days from 1st November 1933 preparatory to his retirement on the 16th December 1933

POSTINGS.

Fort St. George, October 10, 1933.

No. 241.—The following postings of Survey Officers are ordered:—

M.R.Ry Perumbulavil Narayana Menon Avargal, Assistant Director of Survey and Additional Officer, No. I Survey Party, Salem, to be Assistant Director of Survey and Officer in charge of No. I Survey Party, Salem, in relief of Mr. M. St. G. Gilby.

Mr. G C Smyth on return from leave, to be Assistant Director of Survey and Officer in charge of No. I Survey Party, Salem, in relief of M.R.Ry. Perumbulavil Narayana Menon Avargal, who will then revert as Additional Officer, No. I Survey Party, Salem.

No 242.—The following posting of an Excise Officer is ordered:—

Mr. A. H. Harper, Assistant Commissioner of Excise, on return from leave, to the Military Subdivision, in relief of M.R.Ry. D. K. Krishnama Acharya Avargal.

Fort St. George, October 11, 1933.

No. 243.—The following postings of deputy collectors are ordered:—

M.R.Ry. C. Singaravelu Mudaliyar Avargal and Syed Abdul Qadir Saheb Bahadur, on return from leave, to special duty, Tanjore, in connexion with the acquisition of lands required for the Cauvery-Mettur Project.

M.R.Ry. C. Duraiswami Ayyangar Avargal, Additional Treasury Deputy Collector, North Arcot, to be Treasury Deputy Collector, North Arcot.

M.R.Ry. G. P. Venkatarama Sastri Avargal, from the North Arcot Treasury, to the Trichinopoly Treasury, in relief of M.R.Ry. D. Manickam Pillai Avargal.

ERRATA.

Fort St. George, October 3, 1933.

In the declaration made under section 6 of the Land Acquisition Act I of 1894, as amended by the Land Acquisition Amendment Act XXXVIII of 1923 in respect of the lands required for a road in Nagai Kalikal and Manampur in Mannargudi taluk of Tanjore district, published at page 1554 of Part I of the *Fort St. George Gazette*, dated 6th October 1931:—

Against plot No. 378-5 *for* 'belonging to 165 Sourimuthu,' *read* 'belonging to 165 Arujunalingam.'

Against plot No. 378-3 *for* 'belonging to 100 Annan,' *read* 'belonging to Thyumbi Lingam.'

Fort St. George, October 9, 1933.

In the act 9 notice under section 4 (1) of the Land Acquisition Act, as amended by the Land Acquisition Amendment Act XXXVIII of 1923 published at page 1481 of Part I of the *Fort St. George Gazette*, dated 25th September 1933, in respect of the lands required for the Central Workshops and Town Scheme at Golden Rock:—

In the entry relating to S.F. No. 6-1 A part and 10 part—

For 'Lakshmi Ammal (1) V. Nallathambi Konar (2) minor Rajagopala Konar by guardian and mother Janaki Ammal (3) Muthukrishna Konar, guardian and mother Janaki Ammal (4) Muthukrishna Konar, (5) S. Nallappa Konar, (6) K. Sesaiah Konar (7) Sellappa Konar by guardian and father No. 10 (8) K. Muthukrishna Konar, (9) K. Sellappa Konar by guardian and father No. 10 (10) Kalimuthu Konar, (11) K. Sellappa Konar by guardian and father No. 10 (12) Rathinavelu Konar, (13) K. Sellappa Konar by guardian and father No. 10 (14) Ramasamy Konar, (15) K. Sellappa Konar by guardian and father No. 10 (16) Ramasamy Konar, (17) K. Sellappa Konar by guardian and father No. 10 (18) Ramasamy Konar,

ACQUISITION OF LANDS.

Fort St. George, October 6, 1933.

Under section 6 of the Land Acquisition Act, the Governor in Council hereby declares that the land specified below and measuring 0.15 of an acre, be the same a little more or less, is needed for a public purpose, to wit, for the level crossing upon the Salem Attur Vridhachalam Railway, and under sections 3 and 7 of the same Act, the Revenue Divisional Officer, Salem, is appointed to perform the functions of a Collector under the Act and directed to take order for the acquisition of the said land. A plan of the land is kept in the office of the Revenue Divisional Officer, Salem, and may be inspected at any time during office hours.

Salem district, Attur taluk,
Vadachalam-Kottaimedu village.

	Acre.
Dry R.S. No. 68-1 B, belonging to Chinnarasu Kavundan, Muniyappa Gounden, Pillu, bounded on the north by R.S. No. 68-1 A; east by R.S. Nos. 66-1 and 66-3 A; south by R.S. No. 68-3, west by R.S. No. 68-1 A	0·15

Fort St. George, October 9, 1933.

Under section 6 of the Land Acquisition Act, the Governor in Council hereby declares that the land specified below and measuring 0·372 of an acre, be the same a little more or less, is needed for a public purpose, to wit, for the formation of new trunk; and under sections 3 and 7 of the same Act, the Special Deputy Collector No. III, Mannargudi, is appointed to perform the functions of a Collector under the Act and directed to take order for the acquisition of the said land. A plan of the land is kept in the office of the Special Deputy Collector No. III, Mannargudi, and may be inspected at any time during office hours.

Tanjore district, Mannargudi taluk,
No. 139. Ulikkottai village.

	Acres.
Inam, dry, S. No. and T.S. No. 4 B-13 A belonging to T.D. No. 178 Duraiswami Kaidiyar, bounded on the north by No. 4 B-16 A; east by No. 4-2 A; south by No. 4 B-15 B; west by No. B D-8 B & S A	3·00
Government, dry, S. No. and T.S. No. B B-2 A, pullodai and Manimuttar Sannidhi ruppar Karaichankulam Sannidhi, bounded on the north by No. 6 B-6 E & A, east by No. 6 B-8 A & B E; south by No. 6 B-7 B, west by No. 7 ..	0·00
Government, dry, S. No. and T.S. No. 6 B-8 B belonging to Ino Nattuan Sembai bounded on the north by No. 6 B-8 A, east by No. 6 B-13 A; south by No. 6 B-13 A; west by No. 6 B 7 A	0·00
Government, dry, S. No. and T.S. No. 107 A-5 C, belonging to A.M.S. Mirai Ambalavanan, bounded on the north by No. 107 A-5 B, east by No. 107 A B C; south and west by No. 107 A-3 A	0·00
Government, dry, S. No. and T.S. No. 107 A B C, belonging to M.S. Kumaravanni Tevan and Periasamy Tevan, bounded on the north by No. 107 A-3 A, east by No. 110-11, south by No. 107 A-6 B, west by No. 107 A-B C.	0·02
Government, dry, S. No. and T.S. No. 108 A 10 B, belonging to Jaga nada Tevan, bounded on the north by No. 108 A-10 A, east by No. 108 A 11 B, south by No. 108 A-10 C, west by No. 108 A	0·01
Government, dry, S. No. and T.S. No. 109 A-11 B, belonging to 108, P. Gen. Muniyappa Tevan, bounded on the south by No. 108 A-11 A, east by No. 108 B-1 B, south by No. 108 A 11 C; west by No. 108 A-10 B	0·01
Government, dry, S. No. and T.S. No. 108 B-3 B, belonging to 108, P. Gen. Packiri Tevan, bounded on the north by No. 108 B-3 A, east by No. 108 B-3 E, south by No. 108 B 1 C; west by No. 108 A 11 B	0·05
Government, dry, S. No. and T.S. No. 108 B-1 B, belonging to 121, Rajakkiri Tevan, bounded on the north by No. 108 B-3 A, east by No. 108 B 11 B, south by No. 108 B-4 C; west by No. 108 B-3 B	0·02
Government, dry, S. No. and T.S. No. 108 B-17 B, belonging to 141 Subrahmanya Tevan, bounded on the north and east by No. 108 B-17 A, south by No. 108 B-17 C, west by No. 108 B-3 B	0·01
Total ..	3·77

Fort St. George, October 4, 1933.

Under section 6 of the Land Acquisition Act, the Governor in Council hereby declares that the land specified below and measuring 3·14 acres, be the same a little more or less, is needed for a public purpose, to wit, for the provision of house-sites to the ryots of Mahilpatti, and, under sections 3 and 7 of the same Act, the Sub-Collector, Karur, is appointed to perform the functions of a Collector under the Act and directed to take order for the acquisition of the said land. Under sub-section (1) of section 17 of the Act, the Governor in Council further directs that the possession of the said land may be taken on the expiry of fifteen days from the date of the publication of the notice mentioned in section 9 (1) of the Act. A plan of the land is kept in the office of the Sub-Collector, Karur, and may be inspected at any time during office hours.

Tiruchirapalli district, Kulittalai taluk,
Tiruttalaiyadi village.

	Acre.
Government dry No. 8-7 2 B, belonging to S. Lingappa Gounden and S. Subrahmania Aiyar, bounded on the north by S.S. No. 55, east by S.S. No. 295 bdth, south by Nos. 297-3 and 298-1, west by No. 297-3 A	0·14

Fort St. George, October 6 1933.

Whereas it appears to the Government that the land specified below, is needed for a public purpose, to wit, for a new road, cut to that effect is hereby given to all whom it may concern in accordance with the provisions of section 4 (1) of the Land Acquisition Act I of 1894, as amended by the Land Acquisition Amendment Act XXXVIII of 1923, and the Governor in Council hereby authorises the Revenue Divisional Officer, Kulittalai, his staff and workmen to enter upon the powers conferred by section 4 (1) of the Act. Under section 3 (c) of the same Act, the Governor in Council appoints the Revenue Divisional Officer, Kulittalai, to perform the functions of a Collector under section 5 A of the Act.

Kollam district, Perode taluk, Tiruchirapalli village.

	Approximate extent.
	Acres.
Zamindari, Sthanikam nanjeiloka, S. No. 20 belonging to Subramani Venkaya, Subramani Narasaya, Subramani Ayodhya, sons of Subramani Venkaya, deceased Subramani Peda Narasaya and Subramani Chinna Narasaya, minor represented mother Lakshmamma, bounded on the north, east and south by executants of Subramani Venkaya and others, west by ditches ..	0·0
	or 0.400 sq. links.

Fort St. George, October 10, 1933.

Whereas it appears to the Government that the land specified below is needed for a public purpose, to wit, for a road, cut to that effect is hereby given to all whom it may concern in accordance with the provisions of section 4 (1) of the Land Acquisition Act I of 1894, as amended by the Land Acquisition Amendment Act XXXVIII of 1923, and the Governor in Council hereby authorises the Revenue Divisional Officer, Madras, his staff and workmen to exercise the powers conferred by section 4 (1) of the Act. Under section 3 (c) of the same Act, the Governor in Council appoints the Revenue Divisional Officer, Madras, to perform the functions of a Collector under section 5-A of the Act.

Madras district, Madras taluk, Perambur village.

	Approximate extent.	
	Grs.	Sq. yds.
Dry R.S. No. 337-1 part, belonging to the Depressed Classes Mission Society, bounded on the north by No. 337-1 part, east by No. 337 C; south by No. 337-1 part; west by No. 337-2 part	0	1,344
Dry R.S. No. 337-3 part, belonging to the Depressed Classes Mission Society, bounded on the north by No. 337-3 part, east and south by No. 337 C; west by No. 337-2	0	336
Dry, R.S. No. 339 part, belonging to S. Varadachari Jagannadha and Ramaswami Ayyangar, bounded on the north by No. 338 part, east by No. 337-4 part, south by No. 337-1; west by No. 338	1	50

Fort St. George, October 11, 1933.

Under section 6 of the Land Acquisition Act, the Governor in Council hereby declares that the land specified below and measuring 0·15 of an acre, be the same a little more or less, is needed for a public purpose, to wit, for approaches to the level crossing on the Salem Attur Vridhachalam Railway, and under sections 3 and 7 of the same Act, the Revenue Divisional Officer, Salem, is appointed to perform the functions of a Collector under the Act and directed to take order for the acquisition of the said land. A plan of the land is kept in the office of the Revenue Divisional Officer, Salem, and may be inspected at any time during office hours.

Salem district, Attur taluk,
Attavanai Kottambadi village.

	Acre.
Dry R.S. No. 62-1 A, belonging to Sellammal, Poonatal Pungavel and Alamelu Pethachi, bounded on the north by R.S. No. 62-1 and east and south by R.S. No. 62-1 B; west by R.S. No. 61-4	0·04
Dry, R.S. No. 56-3 A, belonging to Ranga Nayaker, bounded on the north by R.S. Nos. 61 and 62-1 west by R.S. No. 56-21 south by R.S. No. 56-3 B; east by R.S. No. 57-2 E	0·10

		acres.
farm, &c., S. No. 61/2 B, belonging to Varadaiah Pillai and his brothers, Venkatasubbiah Pillai, &c., to remain subject to Ayacut and repay Government Expenditure. Assessment by Executive Engineer, Coimbatore, dated 10th March 1933 and No. 41 dated 8th Jan. 1934 and re-fixed, notified vide S. No. 11/2 A		0·02
	Total ..	0·15

J. A. THORNE,
Secretary to Government.

DEVELOPMENT DEPARTMENT.

EXTENSION OF LEAVE.

Fort St. George, October 3, 1933.

No. 347.—Mr. J. A. Master, Deputy Conservator of Forests, a further extension of leave on average pay for one month with effect from 1st October 1933.

NOTIFICATIONS.

Fort St. George, October 11, 1933.
(G.O. No. 1243, Development).

No. 350.—In exercise of the powers conferred by clause (a) of sub-section (2) of section 20 of the Madras Co-operative Societies Act, 1932 (Madras Act VI of 1932), and in supersession of all previous notifications on the subject, the Governor acting with Ministers is hereby pleased, in the case of all registered societies, to remit the duty chargeable under the Indian Stamp Act, 1899 (II of 1899), in respect of—

(i) instruments executed by or on behalf of any such society or by an officer or member thereof and relating to the business of such society; and
(ii) decisions, awards or orders of the Registrar or arbitrators under the Madras Co-operative Societies Act, 1932 (Madras Act VI of 1932).

Fort St. George, October 12, 1933
(G.O. No. 1245, Development).

No. 351.—In exercise of the powers conferred by section 3 of the Madras Commercial Crops Markets Act, 1933 (Madras Act XX of 1933), the Governor acting with Ministers is hereby pleased to declare his intention of exempting cotton grown on the purchase and sale of cotton within the limits of the Tiruppur Municipality in the Coimbatore District.

Any objections or suggestions which may be received by the Governor acting with Ministers in respect of the above within a period of two months from the date of publication of this notification will be considered by him.

Fort St. George, October 27, 1933.

No. 352.—The following notification of the Government of India is republished :—

IMPERIAL COUNCIL OF AGRICULTURAL RESEARCH DEPARTMENT.

Simla S. W., the 14th September 1933.

No. F. 1/33-O. S.—Dr. J. B. Patel, M.SC., PH.D., Oil-Seeds Specialist, Coimbatore, has been appointed temporary Coconut Enquiry Officer, Imperial Council of Agricultural Research, with effect from the forenoon of the 22nd August 1933.

Fort St. George, September 30, 1933.

No. 353.—The following draft rules which the Governor in Council and the Governor acting with the Ministers propose to make under the powers vested in them by sections 4 and 5 of the Nilgiri Game and Fish Preservation Act, 1879 (Madras Act II of 1879), sections 26, 33 and 63 of the Madras Forest Act, 1882 (V of 1882), and section 6 of the Indian Fisheries Act, 1897 (IV of 1897), as amended by Madras Act II of 1929, in respect of waters specified below, are published for general information. They will be taken into consideration after one month from the date of publication. Any representations regarding them should be addressed to the Secretary to Government, Development Department, Fort St. George.

NILGIRI FISHING RULES.

1. The Nilgiri Game Association shall control the fisheries in all waters within the area included within the boundaries hereunder given and also the Sirumvel and Deppanari rivers and their tributaries which flow into the Bhavani river from the south; but such control shall not extend to the fisheries in that portion of the Bhavani river between the mouth of the Thanjal stream below Nerale and the Indian of the Moyar river and that portion of the Moyar between its junction with the Bhavani and Gazelhatty—

(i) The south bank of the Bhavani river from the Attapady to the valley of that name to its junction with the Moyar river.
(ii) From that point, the north bank of the Moyar river as far as the boundary of the Nilgiri district; and thence the boundary of the Ootacamund taluk to the Nilgiri peak.
(iii) From that point the western crest of the Nilgiri hills to its termination below Segoora.
(iv) Thence along the northern, western and southern crests of the Silent Valley range to its southernmost point.
(v) From that point to Attapady.

NOTE.—The whole of the Silent Valley Reserved Forest is included in this area.

2. The following rules shall apply to the waters within the area described in rule 1 to which fishing is controlled by the Nilgiri Game Association.

3. *Duration of rules.*—These rules shall remain in force for three years from the date of publication.

4. *Definition of fishing.*—In these rules 'fishing' includes the capture of, or the attempt to capture, fish by any means, including fixed engines, cruives, weirs or nets or by the damming or baling of any water.

5. *Except and powers vested in the Director of Fisheries and to the President, Nilgiri Game Association.*—Nothing in these rules shall apply to fishing conducted by or under the orders of the Director of Fisheries, and subject to the control of the Government, by or under the orders of the President of the Nilgiri Game Association.

6. *General prohibition of poisoning and dynamiting.*—The poisoning of water or dynamiting of fish is absolutely prohibited in all waters.

7. *Licence required.*—For fishing in any waters within the area described in rule 1 a licence is necessary, except in the case of the Ootacamund lake, where fishing with a rod and line, but not otherwise, is permitted, throughout the year, without licence.

8. *Special Rules for Trout fishing.*—(1) All waters within the area defined in rule 1 with the following exceptions are reserved for trout fishing :—

(a) The Mukurti and Kunnumad streams from the first cascade on each above their confluence, down stream to where they join to form the Pykara river and the latter river, and its tributaries, to the Pykara falls.
(b) The Kundah river.
(c) The Bhavani river and its tributaries from the inflow of the Billithadahalla to the inflow of the Tainadi stream below Nerale.
(d) The Moyar river and its tributaries between the Pykara falls and the Gazelhatty cruives.
(e) The Sruvani and Gopalam rivers and their tributaries lying in the Malabar and Coimbatore districts.

(2) Fishing in the waters reserved for trout fishing shall be governed by the following rules :—

(a) Fishing shall be allowed in any of the waters reserved for trout fishing on a licence to be obtained from the District Forest Officer except in such waters or portions thereof as are closed to fishing.

The holder of a trout licence may also take any other fish that he may catch in the waters.

(b) Fishing shall be closed in these waters during such periods as may, from time to time, be notified in the District Gazette by the Collector on the recommendation of the Committee of the Nilgiri Game Association.
(c) Fishing shall not be permitted before 6 a.m. or after 7 p.m.
(d) Fishing shall be with artificial fly and on a single hook only. No lead in any form shall be attached to the fly, cast, or line.
(e) All fish of a length less than that fixed from time to time by the Collector on the recommendations of the Committee of the Nilgiri Game Association must be returned alive to the water.
(f) Every licence holder shall carry a disgorger.
(g) No licence holder may take trout for the purpose of stocking private waters. All fish returned must be killed at the waterside immediately they are caught.

9. *Trout Licences—Cost and form of.*—(a) The fee for a licence under rule 8 (2) for fishing in any of the waters to which that rule applies and the number of fish which a licensee is entitled to kill shall be as follows :—

For the season—Rs. 100 to cover 250 fish.
For one month—Rs. 40 to cover 100 fish.

For one week—Rs. 20 to cover 45 fish.
For the week-end (Friday evening to Monday morning) —Rs. 15 to cover 20 fish.
For one day—Rs. 5 to cover 10 fish.

(b) Any individual may take any number of licences for fishing in any of the waters provided he does not fish more than the maximum number of 2nd rent fixed in clause (a) of this rule.

(c) If the Nilgiri Game Association is of opinion that any water or waters has or have not been overfished, additional licences may be issued to any licence holder for taking in such water or waters, fish in excess of the number prescribed in clause (a) on payment of the fees laid down in that clause.

(d) Daily licences for fishing for trout will on prepayment of the prescribed fees be issued at the office of the Nilgiri Game Association and through such agencies as the Collector on the advice of the Committee of the Nilgiri Game Association, may notify in the octave hours of his office from time to time. Trout fishing licences for periods longer than one day will be issued at the office of the Nilgiri Game Association only.

(e) The season or period covered by a licence shall be clearly endorsed in the licence.

(f) Licences for the day week-end, or week, will be issued in the form of stamped post cards which must be returned, after the expiry of the period for which they are valid, to the office of the Nilgiri Game Association, with a report signed by the licence holder regarding—

(i) Waters fished,
(ii) Number of trout killed in each of the waters,
(iii) Number of trout returned in each of the waters,
(iv) Total weight of fish killed and the individual weights of all fish of 1 pound and upwards.

(g) Every holder of a monthly or season licence must furnish, after each week or month respectively in which he fishes, similar information on post cards which can be had on application, to the office of the Nilgiri Game Association.

(h) The Collector may cancel the licence of, or refuse to issue a further licence to, any person who fails to comply with the provisions of clauses (f) or of clause (g).

(i) No refund of daily trout fishing licence fees is permissible unless the licence is sent to the Honorary Secretary, Nilgiri Game Association, by registered post on the day prior to that for which the licence was issued, or unless it is presented to the Manager of the office of the Nilgiri Game Association before midday on the day for which it is current, or unless it is posted so as to bear the Ootacamund 1-30 p.m. delivery post mark on the day for which it is current, or unless it is certified by the office of issue, as having been returned before 12 noon on the day for which it is current. In the case of licences presented to the Manager of the Nilgiri Game Association Office, or certified by the office of issue, no unused licences can be accepted unless accompanied by a certificate from the person to whom the licence was issued that he or she has not made use of the licence.

10. *Special Rules governing trout fishing.*—The following waters which are controlled by the Nilgiri Game Association are not reserved for trout fishing—vide Rule 8 (1) and fishing in them for any species of fish with rod and line only, and with any bait or lure, is permissible subject to the special rules noted hereunder:—

(1) The Mukurti and Kurumuni streams from the first cascade on each above their confluence down stream to where they join to form the Pykara river and the latter river and its tributaries to the Pykara falls;
(2) The Kundali river below the junction of the Emerald Valley and Avalanche streams;
(3) The Bhavani river from its source down to the inflow of the Tremittal stream below Nirakki, and its tributaries;
(4) The Moyar river and its tributaries between the Pykara falls and the Carathatty Chattram; and
(5) The Sirumi and Coopanri rivers and their tributaries, lying in the Malabar and Coimbatore districts.

SPECIAL RULES.

(a) Fishing shall be permitted in any of the above waters on a licence obtained from the District Forest Officer.

(b) The following fees shall be charged for such licences:—

Rupees 2 for one day to cover 10 trout.
Rupees 25 for the season or part thereof to cover 150 trout.
(There shall be no limit to the number of fish other than trout which may be taken on these licences.)

(c) The season or period covered by a licence shall be clearly specified in the licence.

(d) Persons licenced for fishing in the above waters will be issued at the office of the Nilgiri Game Association with their licences a map showing the waters in which they are licenced to fish. Daily licences for fishing will be issued at the office of the Nilgiri Game Association and by such agencies as the Collector, on the advice of the Committee of the Nilgiri Game Association, notifies from time to time.

(e) Licences for the day will be issued in the form of stamped post cards which must be returned within two days to the office of the Nilgiri Game Association with a report signed by the licence holder regarding—

(i) Waters fished;
(ii) Number of each species of fish killed in each of the waters;
(iii) Number of each species of fish returned in each of the waters;
(iv) Total weight of fish killed and individual weights of all trout and carp of 1 pound and upwards and of mahseer of 5 pounds and upwards.

(f) Every holder of a season licence must furnish after each month in which he fishes, similar information on post cards which can be had on application to the office of the Nilgiri Game Association.

(g) The Collector may cancel the licence of, or refuse to issue a further licence to, any person who fails to comply with the provisions of clause (e) or of clause (f).

(h) No licencee is also may take fish for the purpose of stocking private waters. All fish retained must be killed at the water-side, immediately they are caught.

11. *General conditions of licence for trout fishing or coarse fishing.*—(a) Licences issued under rules 8 (2) and 10 are not transferable and shall be shown on demand to any Forest, Revenue, or Police officer or Inspector of Fisheries or to any person authorized in this behalf by the Collector of the Nilgiris.

(b) Licencees shall, on demand, show their catch to any of the above officers or persons.

(c) The District Forest Officer may refuse to grant a licence under these rules to any applicant who has been convicted of an offence against these rules or against the Nilgiri Game and Fish Preservation Act, 1871 (Madras Act II of 1871), or the Indian Fisheries Act, 1897 (IV of 1897), or for any other reason to be stated in writing and may for like reason cancel any licence already granted. When a licence is so cancelled, the fee paid for it shall not be refunded.

12. The Collector may, on the recommendation of the Committee of the Nilgiri Game Association or the Director of Fisheries;

(a) declare from time to time, by notification in the District Gazette, that any or all of the waters whether reserved for trout fishing or not, are closed to fishing; or

(b) prohibit the fishing for any particular species of fish in all or any such waters for any specified period.

13. *Penalties.*—(a) Any person convicted before a Magistrate of a breach of rules 8, 10 (a) or 10 (b) or of any notification issued under rule 12 in any waters not within the area reserved under section 16 of the Madras Forest Act, 1882 (Madras Act V of 1882), or any area at the disposal of Government but not so reserved as defined by sections 26 and 33 of the said Act, shall be punishable with fine which may extend to Rs. 50 for every day after the date of the first conviction during which the breach is proved to have been persisted in.

(b) Any fixed engines erected or used, or nets used in contravention of rules 7, 9 and 10 or of any notification issued under rule 12 in any waters not within any area reserved under section 16 of the Madras Forest Act, 1882 (Madras Act V of 1882), or any area at the disposal of Government but not so reserved as defined by sections 26 and 33 of the said Act shall be liable to seizure and removal by any police officer or other person specially empowered by the Local Government under section 7 of the Indian Fisheries Act, 1897 (IV of 1897), to arrest without an order from a Magistrate and without a warrant and any Magistrate trying any breach of these rules or any offence punishable under the Indian Fisheries Act, may declare that any fixed engine erected or used or nets used in contravention of the rules and any fish taken in contravention of the said rules by means of any fixed engine or nets shall be forfeited.

NOTES.—(a) Any infringement of rules 8, 7, 9 or 10 or of any notification issued under rule 12 within any area reserved under section 16 of the Madras Forest Act, 1882 (Madras Act V of 1882), shall render the offender liable on conviction before a Magistrate to imprisonment for a term which may extend to six months or to fine which may extend to Rs. 500 or to both as provided by section 21 of the said Act; and any such breach within any area as defined by sections 26 and 33 of the said Act which is at the disposal of Government but not so reserved shall render the offender liable on conviction, to imprisonment for a term which may extend to one month, or to fine which may extend to Rs. 100 or to both under section 26 of the said Act.

19. Except in cases falling under rule (a) above any person aggrieved by the Magistrate's order under rule 6, 7 or 10 shall be liable to the penalties and forfeiture prescribed by section 7 of the Act, 1 of 1894 and the Land Encroachment Act, 1905 (Madras Act II of 1905).

11. *Power to appointed to enforce these rules to be deemed to be Forest officers.*—Every person appointed by the Collector, or, under the Collector's authority, by the District Forest Officer for the purpose of enforcing these rules shall be deemed to be a Forest officer under the Madras Forest Act (Madras Act V of 1882).

ACQUISITION OF LAND.

Under section 6 of the Land Acquisition Act, the Governor in Council hereby declares that the land specified below and measuring 0·20 of an acre, be also acres is/are required, in needed for a public purpose, to wit, for the construction of quarters for Forest subordinates and for the formation of a pathway to it, and under sections 3 and 7 of the same Act, the Revenue Divisional Officer, Vellore, is appointed to perform the functions of a Collector under the Act and directed to take order for the acquisition of the said land. A plan of the land is kept in the office of the Revenue Divisional Officer, Vellore, and may be inspected at any time during office hours.

North Arcot district, Vellore taluk, Sayabanori village.

	Acre
Government, dry, No. 104 B, belonging to registered holder Ramanda Reddi, subject Devasthanam Meraki, bounded on the north and east by Nos. 104 A; south by No. 102, west by No. 104 A	0·07
Government, dry, No. 104 B, belonging to registered holder Gurnadi Reddi, subject Devasthanam Meraki, bounded on the north by No. 102, east by No. 104 C, south by No. 104, west by No. 102 A	0·13
Total ..	0·20

C. A. HENDERSON,
Secretary to Government.

PUBLIC WORKS AND LABOUR DEPARTMENT.

LEAVE.

Fort St. George, October 9, 1933.

No. 395.—Mr. L. P. Cole, Assistant Executive Engineer, Bandar subdivision, Kistna Eastern Division, Bezwada Circle, leave on average pay for eight months from the 1st March 1931 or date of relief.

Fort St. George October 12, 1933.

No. 396.—M.R Ry. M. Sanjiva Rao, Assistant Engineer, leave on average pay without medical certificate from date of relief up to and inclusive of 24th December 1933. He is permitted to affix the Christmas and New Year holidays to his leave subject to the conditions in the subsidiary rules under Fundamental Rule 85 being fulfilled.

EXTENSIONS OF LEAVE.

Fort St. George, October 9, 1933.

No. 397.—The High Commissioner for India has granted Mr. T. I. S. Markay, Executive Engineer, extension of leave on half average pay for seven days from the 1st November 1933.

[This supersedes the notification granting extension of leave to Mr. T. I. S. Markay, published on page 1243 of Part I of the *Fort St. George Gazette*, dated 8th August 1933.]

Fort St. George, October 12, 1933.

No. 398.—M.R.Ry. S. Siva Rao, Assistant Engineer, extension of leave on half average pay from the 22nd October 1933 to the 9th April 1934 both days inclusive.

APPOINTMENTS AND POSTINGS.

Fort St. George, October 11, 1933.

No. 399.—M.R.Ry. P. S. Sethuramayya Ayyar, Officiating Assistant Engineer, Kurnool subdivision, held full charge of the Diesel section (Overseer section) from the forenoon of the 30th May 1933 to the afternoon of the 18th July 1933, in addition to his own duties.

Fort St. George, October 12, 1933.

No. 400.—Mr. T. Gnani, Assistant Engineer, North subdivision, West Coast Irrigation, to officiate as Executive Engineer, West Coast Irrigation, in addition to his own duties, in relief of Mr. L. H. J. Stewart and pending the arrival of Mr. T. I. S. Markay.

Fort St. George, October 13, 1933.

No. 401.—Mr. L. Hembrow, Executive Engineer, Electrical, Coimbatore district, to officiate as Hospital Engineer, Pykara, vice Mr. G. B. E. Truscott, granted leave.

No. 402.—Mr. J. Kuriyan, Operating Engineer, Pykara, to officiate as Executive Engineer, Electrical, Coimbatore district, vice Mr. Hembrow, on other duty.

No. 403.—M.R.Ry. D. Ramasamayyan, Temporary Assistant Engineer and Power House Superintendent, Cauvery-Mettur Project, to officiate as Operating Engineer, Pykara, in relief of Mr. J. Kuriyan.

ERRATA.

Fort St. George, October 6 1933.

In the notification under section 4 (1) of the Land Acquisition Act 1 of 1894, as amended by the Land Acquisition Amendment Act XXXVIII of 1923 published at pages 1450–1451 of Part I of the *Fort St. George Gazette*, dated 12th September 1933, being the lands required for the Pattupalayam branch channel of the Cauvery-Mettur Project in Idan Ottangadu Ukkarai village, Pattukkottai taluk, Tanjore district—

Page 1450—
Item No. 1, *for* 'Inam wet, in Idaiyiruppu mahanad, T.S. No. 31-1 C, *read* 'Inam, wet, verisadi, T.S. No. 37-1 C.'

In the notification under section 4 (1) of the Land Acquisition Act, published at page 1218 of Part I of the *Fort St. George Gazette*, dated 18th July 1933, for the acquisition of land in No. 61 Manjanatadi village, Mannargudi taluk, Tanjore district, for forming the right bank of Adirampattinam—

Against R.S. No. 36-11 part, *for* eastern boundary' R.S. No. 36-10 part,' *read* 'No. 35-10 part.'
Against R.S. No. 36-11 part, *for* northern boundary' R.S. No. 36-12 part. *read* 'No. 35-11 part.'

For extent' 3 cents, *read* '7 cents.'

Against R.S. No. 36-11 part, *for* owners, 'minors Shaik Dawood and Doctor, guardian Kadiramma,' *read* 'minors Shaik Dawood and Doctor, by guardian Kadiramma;' *for* 'minor Mahmood bin guardian Amina Bivi,' *read* 'minor Mahmood Bivi, guardian Amina Bivi.'

For extent '3 cents,' *read* '1 cent.'

In the notification under section 4 (1) of the Land Acquisition Act 1 of 1894, as amended by the Land Acquisition Amendment Act XXXVIII of 1923, in respect of lands required for field channels of the Grand Anicut System of the Cauvery-Mettur Project in No. 37, Poyyundankudikkadu village, attached to Pappanad Zamin, Pattukkottai taluk, Tanjore district, published at pages 1473 and 1474 of Part I of the *Fort St. George Gazette*, dated the 12th September 1933—

Channel No. 6.

Page 1473—
In the entry given against lands, dry, T.S. No. 138-2 B, *for* '0·20, *read* '0·15.'

In the notification under section 4 (1) of the Land Acquisition Act I of 1894 as amended by the Land Acquisition Amendment Act XXXVIII of 1923, in respect of lands required for field channels of the Grand Anicut System of the Cauvery Mettur Project in No. 99 Vallur village attached to Pappanad Zamin, Pattukkottai taluk, Tanjore district, published at pages 1461 and 1462 of Part I of the *Fort St. George Gazette*, dated the 12th September 1933—

Channel No. 1.

Page 1461—
In the entry relating to lands, dry, T.S. No. 84 B, *for* 'north by No. 2, Avadiyanila Vinayagarum,' *read* 'north by No. 2 and Avadiyanila Vinayagarum.'

For 'lands, dry, Karuppanji pulal, T.S. No. 84 B' and 'lands, dry, ka-uppadi pulal, T.S. No. 84 B.'
In the entry relating to lands, dry T.S. No. 4-9 B, *for* 'west by No. 47 A,' *read* 'west by No. 47 A.'

Channel No. 2.

For 'lands, dry, T.S. No. 1 A,' *read* 'lands, dry, T.S. No. 1-7 A.'

In the declaration under section 6 of the Land Acquisition Act I of 1894 as amended by the Land Acquisition Amendment Act XXXVIII of 1933, in respect of the lands required for the following channels of the Grand Anicut System of the Cauvery-Mettur Project in No. 99 Vellur village, Papparapatti Zamin, Pattukkottai taluk, Tanjore district, published at pages 1335 and 1336 of Part I of the *Fort St. George Gazette* dated the 20th September 1933—

Channel No. 1.

Page 1337—

In the entry relating to punja dry, T.S. No. 3-1 B, *for* 'north by Kn. 2. Arulmalai Vinayagam,' *read* 'north by No. 3 and Arulmalai Vinayagam.'

For punja, dry, Kattippatti punjai, T.S. No. 3-1 B, *read* 'punja, dry, Kattippatti punjai, T.S. No. 3-1 B.'

Channel No. 12.

Page 1338—

In the entry relating to punja, wet, T.S. No. 321-1 B, *for* 'Rao Bahadur P. S. Kalyana Sundaram is the second line,' *read* 'Rao Bahadur P. S. Kalyana.'

In the notification under section 4 (1) of the Land Acquisition Act I of 1894 as amended by the Land Acquisition Amendment Act XXXVIII of 1933, in respect of the lands required for the field channels of the Cauvery-Mettur Project in Inam Palavanatham village, Pattukkottai taluk, Tanjore district, published at page 1134 of Part I of the *Fort St. George Gazette*, dated 6th September 1933—

In the sketch given against, dry, Inchikan punjai, T.S. No. 113-1 B, *for* '0·0 acre,' *read* '1·0 acre.'

In the total extent given at the end of the schedule *for* '0·0 acre,' *read* '1·0 acre.'

In the publication under section 4 (1) of the Land Acquisition Act I of 1894, as amended by the Land Acquisition Amendment Act XXXVIII of 1933, in respect of lands required for a field channel of the Grand Anicut System of the Cauvery-Mettur Project in No. 99, Vellur village attached to Papparapatti Zamin, Pattukkottai taluk, Tanjore district, published at page 1524 of Part I of the *Fort St. George Gazette*, dated the 19th September 1933—

In the entry relating to punja wet, T.S. No. 310-7 B, *for* 'Rao Bahadur P. S. Kalyana Sundaram' occurring in the second line, *read* 'Rao Bahadur P. S. Kalyana.'

Fort St. George, October 9, 1933.

In the 6 (1) notification, published at pages 903 and 904 of *Fort St. George Gazette*, Part I, dated 13th June 1933, relating to Hiranyamangalam village, Kulittalai taluk, Trichinopoly district—

Government, dry, S.F. No. 25-5 part, *for* 'belonging to *Sri.* Bolachi Reddi, Krishna Reddi Rangayanal Reddi and Ranganayaki Reddi, bounded on the south by No. 25-4 & 7 part, *read* belonging to *Sri.* Bolachi Reddi, Krishna Reddi, Ramanarani Reddi and Ranganayaki Reddi, bounded on the south by No. 25-4, 7 & 8 parts.'

Government dry S.F. No. 25-7 part, *for* 'belonging to *Sri* Bolachi Reddi, Nalla Nayakkan, Malaya Nayakkan, *Chi.* Bolachi Reddi, *s/o.* Munnachi Reddi, *Chi.* Raya Reddi *s/o.* Bolachi Reddi, *Chi.* Bolachi Reddi, *Chi.* Ramaswami Reddi *Chi.* Krishna Reddi *Chi.* Rangayanal Reddi Pudu Reddi, Vallamanal and Rami Reddi *sons* of Bolachi Reddi, bounded on the west by No. 25-4 part, *read* 'belonging to *Sri* Bolachi Reddi, Nalla Nayakkan, Malaya Nayakkan, *Chi.* Bolachi Reddi, *s/o* Munnachi Reddi, *Chi.* Raya Reddi, *s/o.* Bolachi Reddi, *Chi.* Ramaswami Reddi, *Chi.* Krishna Reddi, *Chi.* Ranganayal Reddi, Pudu Reddi, Vallamanal and Rami Reddi *sons* of Bolachi Reddi, bounded on the west by No. 25-4 part, *read* 'belonging to *Sri* Bolachi Reddi, Nalla Nayakkan, Malaya Nayakkan, *Chi.* Bolachi Reddi, *s/o* Munnachi Reddi, *Chi.* Raya Reddi, *s/o.* Bolachi Reddi, *Chi.* Ramaswami Reddi, *Chi.* Krishna Reddi, *Chi.* Ranganayal Reddi, Pudu Reddi, Vallamanal and Rami Reddi, *sons* of Bolachi Reddi, bounded on the west by No. 25-4 part.'

Government, dry, S.F. No. 25-8 part, *for* 'belonging to *Chi.* *s/o* Kalappa Reddi, Perama Reddi, Ganapana Reddi, *Chi.* Ganapanna Reddi, Kuppayanal, Nanal Reddi, Kuppanal Karuppan, *Chi.* Krishna Reddi, Perinjo Annal, Pudi Reddi *sons* of Nallappa Reddi, Perama Reddi, Ganapana Reddi, *Chi.* Ganapanna Reddi, Kuppayanal, Nanal Reddi, Kuppanal Karuppan, *Chi.* Krishna Reddi, Perinjo annal, Pudi Reddi and Nallamanal, bounded on the north by Nos. 25-4 & 7 parts and 25-7 part, south by Nos. 25-7 & 8 parts and 25-8 part; west by Nos. 25-9 and 31 parts.' *read* belonging to *Chi.* *s/o.* Nallappa Reddi, Perama Reddi, Ganapana Reddi, *Chi.* Ganapanna Reddi, Kuppayanal, Nanal Reddi, Kuppanal Karuppan, *Chi.* Krishna Reddi, Perinjo annal, Pudi Reddi and Nallamanal, bounded on the north by Nos. 25-4 & 7 parts and 25-7 part, east by Nos. 25-7 & 8 parts and 25-8 part; south by Nos. 25-8 and 31 parts.'

Dies, dry, S.F. No. 125 part, *for* 'belonging to (12) Kolladi Pandaram, (13) Ismore Pandaram, (14) Ismore Muthuswami and Ismore, father and guardian No. (15) and Ismore Muthuswami (No. 15) in (16) are leased' *read* 'belonging to (12) Ismore Muthuswami and Ismore, father and guardian No. (13) and Ismore Muthuswami (No. 13) in (16) are leased' *read* 'belonging to (12) Ismore Muthuswami and Ismore, father and guardian No. (13) and (14) are leased.'

Cheri, dry, S.F. No. 68-1 part, *for* 'bounded on the north east, continued west by No. 68-1 part,' *read* 'bounded on the south by 68-6 part east, south and west by 68-1 part.'

Government dry, S.F. No. 68-1 part *for* 'belonging to (15) Ian Government,

For Part No. 16 read Part 6 sy. S. No. 14-1 part etc., read the following :—

Dl. Extent in 1 0 sy. being out S. No. 11-1 part, (belonging to Ali Hussain Sahib and his 6 others, being subject to puja dasam and Ayakkattu) to Ali Hussain Sahib and 11 others (belonging to Ayakkattu) by private sale for a sum of Rs. 10,000 ; part—east and 6 cents in S. No. 11-2 part—east and 6 cents in S. No. 11-1 and

G.2 In the village, being out S. No. 14-1 part, belonging to Abdul Gaffar and his 6 others, being subject to puja dasam and Ayakkattu, to Abdul Gaffar and his 6 others (belonging to Ayakkattu) by private sale for a sum of Rs. 1,000 ; south and Mandalar Aka and Sivakumar, 1 ; eastern line 6 cents in 1 and in S. No. 14-1 part, south by S. No. 14-1 part ; west by S. No. 14-1

In the notification under section 4 (1) of the Land Acquisition Act for the acquisition of the lands for the excavation of the North Bank Canal in Sriramanallur village, Musiri taluk, Tiruchirappalli district, published at page 511 in Part I, dated 28th March 1933, of the *Fort St. George Gazette* :—

Against S.F. No. 46-11 part, *for* ' (1) K. Venkitasami Ayyar, ' *read* ' (1) K. Venkatasami Ayyar ; '

Against No. 48-1, *for* ' Arumuga Nadar, ' *read* ' Nos. 45-4 and 54 ' *read* ' No. 45-2 part and 54 ' ;

Against No. 148-1 part, southern boundary, *for* ' Nos. 123 and 133-4 ' *read* ' Nos. 133-1, 133-2 and 133-4 ' ;

Against No. 138-2 part, eastern boundary, *for* ' No. 138, ' *read* ' No. ' ;

Against No. 137-12 part, *for* ' (1) Varusanad and (2) Muthukan, ' *read* ' (1) Varusanad and (2) Muthukan, ' ;

Against No. 137-13, *for* ' (1) minor Muniswami Pillai, ' *read* ' (2) minor Muniswami Pillai ' ;

Against No. 137-14, *for* ' (1) minor Muniswami Pillai, ' *read* ' (2) minor Muniswami Pillai ' ;

Against No. 137-15, western boundary, *for* ' No. 137-9, ' *read* ' No. 137-9 part and 14 ' ;

Against No. 137-1 part, eastern boundary, *for* ' Nos. 137-2 part and 143 ' *read* ' Nos. 143-2 part and 143-3 part and 144 ' ; and *for* ' western boundary Nos. 137-2 part and 143-10, ' *read* ' Nos. 143-2 part, 143-3 part and 144 ' ;

Against No. 144-1 part, *for* ' 0. Kamakshiammal, *read* ' 0. Kamakshi Ammal, ' ;

Against No. 114, ' part, *for* ' Kannaruval Pillai, *read* ' Kannanai Pillai and 3 others Pillai ' ;

Against No. 114-11 part, southern boundary, *for* ' No. 114-12 part, ' *read* ' No. 114-11 part & 114-12 ' ;

Against No. 145-1 part, *for* ' 0·2 acre ' *read* ' 0·23 acre. '

Against No. 145-3 part, *for* ' Gurumurthi, dry—0·19 acre, ' *read* ' Irular, dry—0·21 acre ' ;

Against No. 145-5 part, *for* ' 0·02 acre, ' *read* ' 0·01 acre. '

Against No. 145-7 part, *for* ' 0·01 acre, ' *read* ' 0·01 acre ' ;

Against No. 145-8 part, *for* ' northern and eastern boundary No. 146 ' *read* ' northern boundary Nos. 145-9 part and 146 ; eastern boundary No. 146-9—0·16 acre. '

Against No. 137-4 part, *for* ' eastern boundary No. 137-5 part & 5 part ; western boundary No. 137-2 part & 4 part, western boundary No. 137-2 part & 5 part, eastern boundary No. 137-5 part & 5 part, western boundary No. 137-5 part & 4 part—0·01 ' *read* ' eastern and southern boundary No. 7 ; 8 part, western boundary No. 137-5 part & 4 part—0·1 acre ' ;

Against No. 137-11 part, *for* ' southern boundary No. 137-10 part ; west in boundary No. 137-5 part—0·05 acre, ' *read* ' on north boundary Nos. 7, 9-10 part and 136 ; western boundary No. 137-5 part & 10 part—0·05 ' ;

Against No. 137-12 part *for* ' 0·0074 acre, ' *read* ' 0·01 acre ' ;

Against No. 137-15 part, *for* ' 0. Krishna Sastri, etc (4) ; western boundary No. 137-16 part—0·01 acre, ' *read* ' V. Krishna Sastri, etc (4) and 15 others (vendors by guardian father No. (3) ; western boundary No. 137-16 part—0·01 acre ' ;

Against No. 137-13 part, *for* ' V. Krishna Sastri, etc (4)—0·175 acre ' *read* ' V. Krishnamurti, etc (4) and 15 others (vendors by guardian father No. (3)—0·17 acre ' ;

Against No. 138-1 A part, *for* ' V. Krishna Sastri, etc (4) ; Western boundary No. 137-16 part—0·25 acre ' *read* ' V. Krishna Sastri, etc (4) and 15 others (vendors by guardian father No. (3) ; western boundary No. 137-16 part—0·21 acre ' ;

Against No. 137-16 part, *for* ' 0·075 acre, ' *read* ' 0·01 acre. '

Against No. 138-12 part, *for* ' 0·125 acre ' *read* ' 0·01 acre. '

Against No. 138-16 part, *for* ' 0·025 acre ' *read* ' 0·02 acre. '

Against No. 138-17 part, *for* ' 0·07 75 acre, ' *read* ' 0·02 acre. '

Against No. 138-18 part *for* ' 0·04 5 acre, ' *read* ' 0·02 acre. '

Against No. 138-19 part, *for* ' 0·0 acre, ' *read* ' 0·01 acre. '

Against No. 138-20 part, *for* ' Kannaruval Pillai, minor Venkatarama Ayyar ' *read* ' Nanai, minor Venkatarama Ayyar ' ;

Against No. 143 -9 part, *for* ' 0·025 acre, ' *read* ' 0·02 acre ' ;

Against No. 143-21 part *for* ' 0·01 5 acre, ' *read* ' 0·01 acre. '

At part No. 154-1 part, *for* ' 0·01 acre ' *read* ' 0·04 sy. links, ' and *for* ' Kesavalinga Pillai, Venkatachalapati, subject (1) M. N. Ramaiya Ayyar and (2) Kandaiah Pillai, Venkatachalapati, subject (3) M. N. Srinivasa Ayyangar ' ;

Against No. 153-16 part *for* ' Kesavalinga Pillai, Venkatachalapati, subject (1) M. N. Srinivasa Ayyar—0·01 acre ' ' read ' Kandaiah Pillai, Venkatachalapati, subject (1) M. N. Srinivasa Ayyangar—0·01 acre. '

Against No. 155-5 part, *for* ' 0·01 acre, ' *read* ' 0·01 acre. '

Against No. 155-6 part *for* ' 0·01 acre, ' *read* ' 0·01 acre. '

Against No. 155-12 part *for* ' (7) S. R. Subramania Sastri, Western boundary, No. 156-13 part, ' *read* ' (1) S. R. Subramania Sastri ; western boundary No. 156-11 part. '

Against No. 229-5 part, ' eastern boundary, *for* ' No. 229-9, ' *read* ' No. 229-6. '

Against No. 229-16 part, western boundary *for* ' No. 229-9, ' *read* ' No. 229-6. '

Against No. 229-16 part, *for* ' (1) minor Rajaratnam Pillai by guardian father No. (2) ' *read* ' (4) minor Rajaratnam Pillai by guardian father No. (2) ' ;

Against No. 230-1 part, *for* ' northern boundary Nos. 231-1 part and 2 ; Eastern boundary No. 231-4 part—0·17 acre, ' *read* ' part—0·0 acre. '

Against No. 231-5 part southern boundary *for* ' No. 230-3—0·14 acre, ' *read* ' No. 230-4—0·13 acre. '

Against No. 231-7 part, *for* ' (1) minor Muthuswami and (2) Sivakumar by guardian father ' *read* ' (1) minor Muthuswami and (2) Sivakumar by guardian father No. (3)—0·0 ' ;

Against No. [illegible] part, *for* ' 0·15 acre, ' *read* ' 0·01 acre. '

Against No. 234 [illegible] *for* ' 0·0 acre, ' *read* ' 0·01 acre. '

Against No. 234-10 part, *for* ' Subbu Vilakkama Ayyar—0·01 acre, ' *read* ' minor Vilakkama Ayyar—0·01 acre. '

Against No. 234-1 part, *for* ' 0·01 acre, ' *read* ' 0·01 acre. '

Against No. 234-2 part, *for* ' 0·01 acre, ' *read* ' 0·01 acre. '

Against No. 234-3 part, *for* ' 0·01 acre, ' *read* ' 0·01 acre. '

Against No.

To the notification published at page 1117 of Part I of the *Fort St. George Gazette*, dated 25th July 1933, relating to the re-assessment of lands in Kittoru Village, Chirala Taluk, Guntur District, for re-surveying No. I, Andaluru Branch No. II, Lankapalli channel of the East Bank canal—

For "Subramanya Mahalakshmi" *read* "patnadar Mahalakshmi Amma" *and against* All, *in* Item No. (1)

In the western boundary for "1 S. No. 66" *read* "1-E. No. 66-1 part."

For "Ammayee in Akkasi All, son of Nasir Ali" *read* "and after Akkasi Ali, son of Nasir Ali, Shaikadar Mirja Saiyb Ali," *in* item No. (2)

Item No. (4) and (5)—*In the names of owners of* R.S. No. 84-10 and 84-11 part, *for* "Amir Ali," *read* "Mirza Amin Ali, and add" mortgagee Venkati Kottayya."

In the eastern and western boundaries of R.S. No. 86-1 part in item No. (6) *for* "R.S. No. 85 and" R.S. No. 86," *read* "R.S. No. 86-1 part and R.S. No. 86-1 part, respectively

In the eastern and western boundaries of R.S. No. 86-1 part in item No. (7) *for* "R.S. Nos. 86 and 98," *read* "R.S. Nos. 86-1 part and 98 part," respectively

In the boundary to R.S. No. 89 part in item No. (8) *for* "east by R.S. No. 88, *read* "R.S. No. 84-1 part," *and for* "west by 91," *read* "91 part."

For Item No. (9), "Zamindari, dry, R.S. No. 91 part, registered patnadar Sri Raja Subbiah Sri Apparao Rajaruju, Zamindar of Telaprolu Estate, Andhra, Shaikadar Veerala Kamaiah, son of Gavaraiya. . . (up to) west by R.S. No. 79, read the following Items—

"(1) Zamindari, dry, R.S. No. 91 part, registered patnadar Zamindar of Telaprolu Estate, Shaikadar Yedlapalli Ramiah, son of Lingaiah, Ryot, Kothapalem, on the north by R.S. No. 91 part, east by R.S. No. 89 part, south and west by R.S. No. 91 part	0·01
(2) Zamindari, dry, R.S. No. 91 part, registered patnadar Zamindar of Telaprolu Estate, Shaikadar Veerala Nagaraju, Subbiah, Ryot, Kothapalem, on the north, east, south and west by R.S. No. 91 part	0·02
(3) Zamindari, dry, R.S. No. 91 part, registered patnadar Zamindar of Telaprolu Estate, Shaikadar Veerala Narasimhulu, son of Sanjeevi, Ryot, Kothapalem, on the north, east, south and west by R.S. No. 91 part	0·01
(4) Zamindari, dry, R.S. No. 91 part, registered patnadar Zamindar of Telaprolu Estate, Shaikadar Kamatham Venkateswarlu, son of Anjaneyulu, caste of Sukra nadu, Devivaramadar Kottidesi of Telaprolu Estate, bounded on the north, east, south and west by R.S. No. 91 part	0·01
(5) Zamindari, dry, R.S. No. 91 part, registered patnadar Zamindar of Telaprolu Estate, Shaikadar Kamatham Venkateswarlu, Ryot, Kothapalem, on the north, east, south and west by R.S. No. 91 part	0·01
(6) Zamindari, dry, R.S. No. 91 part, registered patnadar Zamindar of Telaprolu Estate, Shaikadar Kamatham Narayana, son of Venkatasubbaiah, Ryot, Kothapalem, on the north, east, south and west by R.S. No. 91 part	0·01
(7) Zamindari, dry, R.S. No. 91 part, registered patnadar Zamindar of Telaprolu Estate, Shaikadar Kamatham Narayana, son of Venkatasubbaiah, Ryot, Kothapalem, on the north, east, south and west by R.S. No. 91 part	0·01
(8) Zamindari, dry, R.S. No. 91 part, registered patnadar Zamindar of Telaprolu Estate, Shaikadar Veerala Nagaraju, son of Venkatasubbaiah, Ryot, Kothapalem, on the north, east, south and west by R.S. No. 91 part	0·01
(9) Zamindari, dry, R.S. No. 91 part, registered patnadar Zamindar of Telaprolu Estate, Shaikadar Veerala Nagaraju, son of Venkatasubbaiah, Ryot, Kothapalem, on the north, east, south and west by R.S. No. 91 part	0·01
(10) Zamindari, dry, R.S. No. 91 part, registered patnadar Zamindar of Telaprolu Estate, Shaikadar Kamatham Gavaraju, son of Venkatasubbaiah, Ryot, Kothapalem, bounded on the north, east, south and west by R.S. No. 91 part	0·01
(11) Zamindari, dry, R.S. No. 91 part, registered patnadar Zamindar of Telaprolu Estate, Shaikadar Kamatham Gavaraju, son of Venkatasubbaiah, Ryot, Kothapalem, bounded on the north, east and south by R.S. No. 91	0·01
(12) Zamindari, dry, R.S. No. 91 part, registered patnadar Zamindar of Telaprolu Estate, Shaikadar Kamatham Gavaraju, son of Venkatasubbaiah, Ryot, Kothapalem, bounded on the north, east and south by R.S. No. 91 part, west by R.S. No. 79 part	0·01
(13) Zamindari, dry, R.S. No. 91 part, registered patnadar Zamindar of Telaprolu Estate, Shaikadar Veerla Ramaiah and Venkatasami, sons of Yellaiah, Ryots, Kothapalem, bounded on the north, east, south and west by R.S. No. 91 part, west by R.S. No. 79 part	0·01

For Item No. (10) "Zamindari, dry, R.S. No. 79 part, belonging to Pamidati Anjaneyulu, etc. (up to) west by R.S. No. 79," *read* the following four Items—

"(1) Zamindari, dry, R.S. No. 79 part, belonging to Pamidati Anjaneyulu alias Sankaranarayanayya, mokhasadar Zamindar of Telaprolu Estate, bounded on the north by R.S. No. 78 part, east by R.S. No. 91 part, south and west by R.S. No. 79 part	0·01
(2) Zamindari dry R.S. No. 10 part, belonging to Chintamanni Anjaiya mokhasadar Zamindar of Telaprolu Estate, bounded on the north, east and south by R.S. No. 79 part, west by R.S. No. 71 part	0·30
(3) Zamindari, dry, R.S. No. 79 part, belonging to Chintamanni Anjaiya, mokhasadar Zamindar of Telaprolu Estate, bounded on the north, east, south and west by R.S. No. 79 part	0·01
(4) Zamindari, dry, R.S. No. 79 part, belonging to Pamidati Anjaneyulu alias Sankaranarayanayya, bounded on the north, east, south and west by R.S. No. 79 part . .	0·34 "

For Item No. 11—"Zamindari dry R.S. No. 13 part, belonging to Namburi Ramayya, etc., up to west by R.S. No. 73 and R.S. No. 17. *Read* the following four Items—

"(1) Zamindari, dry, R.S. No. 73 part, belonging to Namburi Chitrayya and Namburi Anjaneyulu, being minor by mother and guardian Allivalasa ammma, Shaikadar Zamindar of Telaprolu Estate, bounded on the north by R.S. No. 17 part, east by R.S. No. 73 part, south and west by R.S. No. 73 part . . . . . 0·01

Item 12—*For* Zamindari dry, R.S. No. 74 part, belonging to Venkata Reddamma up to west by R.S. No. 73," *read* the following two Items—

"(2) Zamindari, dry, R.S. No. 74 part, belonging to Varma Reddamma, being minor by guardian and father Venkata Krishnayya, mokhasadar Zamindar of Telaprolu Estate, bounded on the north by R.S. No. 17 A part, east and south by R.S. No. 73 part, west by R.S. No. 12 part . . . . . 0·01

(3) Zamindari, dry, R.S. No. 74 part, belonging to Varma Reddamma, being minor by guardian and father Venkata Krishnayya, mokhasadar Zamindar of Telaprolu Estate, bounded on the north by R.S. No. 17 A part, east and south by R.S. No. 73 part, west by R.S. No. 12 part . . . . . 0·01

For Item 13, beginning from 'Zamindari, dry, R.S. No. 73 part, etc., up to west by R.S. No. 61 and R.S. No. 12,' *read* the following Item—

"(1) Zamindari, dry, R.S. No. 73 part, registered patnadar Gopu Ramanaiah, Shaikadar Pedi Venkanna, mokhasadar Zamindar of Telaprolu Estate, bounded on the north by R.S. No. 60 part, east by R.S. No. 73 part, south and west by R.S. No. 61 part . . . . . 0·01

(2) Zamindari dry, R.S. No. 60 part, registered patnadar Nallapina Pattabhiramaiah, Shaikadar Kambhala Viswanadh, mokhasadar Zamindar of Telaprolu Estate, bounded on the north by R.S. No. 59 part, east by R.S. No. 61 part, south and west by R.S. No. 60 part.

(3) Zamindari, dry, R.S. No. 59 part, registered patnadar Kantipudi Paramayya, Shaikadar Kasturi Seshayya Sadhanala Jaganmohana Rao, mokhasadar Zamindar of Telaprolu Estate, bounded on the north by R.S. No. 58 part, east by R.S. No. 60 part, south by R.S. No. 59 part, west by R.S. No. 61 part . . . . . 0·01

(4) Zamindari, dry, R.S. No. 59 part, belonging to Yerlapina Rayayya, Varikuntla Narasimhulu and Kaliboina Seshaiah mokhasadar Zamindar of Telaprolu Estate, bounded on the north, east, south and west by R.S. No. 60 part.

(5) Zamindari, dry, R.S. No. 59 part, belonging to Viram Nagamma, mokhasadar Zamindar of Telaprolu Estate, bounded on the north, east, south and west by R.S. No. 60 part.

(6) Zamindari, dry, R.S. No. 59 part, registered patnadar Bhatti Lakshmayya, Shaikadar Gaddamalla Krishnayya Chavadiu, mokhasadar Zamindar of Telaprolu Estate, bounded on the north, east and south by R.S. No. 59 part, west by R.S. No. 33 part and R.S. No. 61-2 part."

Add 'patnadar Zamindar of Telaprolu Estate,' after 'belonging to Venkata Krishnayya,' occurring in Item No. 15.

For Item No. 16, beginning from 'personal loan, dry, R.S. No. 61-2 part, patnadar Dudala Munaiya, etc. (up to) west by R.S. No. 14,' *read* it as following —

(1) Personal loan, dry, R.S. No. 61-2 part, registered patnadar Dudala Munaiya, Medarsetti Subbiah and Kavuru Venkata Chetty, Ryots of Kothapalem, and Gollapudi Narasimha, Shaikadar Zamindar of Telaprolu Estate, bounded on the north by R.S. No. 33 part, east by R.S. No. 60 part, south and west by R.S. No. 61-2 part.

(2) Personal loan, dry, R.S. No. 61-2 part, registered patnadar Dudala Munaiya, Medarsetti Subbiah and Kavuru Venkata Chetty, Ryots of Kothapalem, and Gollapudi Narasimha, Shaikadar Zamindar of Telaprolu Estate, bounded on the north by R.S. No. 33 part, east by R.S. No. 60 part, south and west by R.S. No. 61-2 part.

(3) Personal loan, dry, R.S. No. 61-2 part, registered patnadar Dudala Munaiya, Medarsetti Subbiah and Kavuru Venkata Chetty, Ryots of Kothapalem, and Gollapudi Narasimha, Shaikadar Zamindar of Telaprolu Estate, bounded on the north by R.S. No. 33 part; east and south by R.S. No. 61-1 part, west by R.S. No. 61-2 part.

For Item No. 17, beginning from 'Zamindari, dry, R.S. No. 76 part, etc. (up to) east by R.S. No. 43,' *read* the following —

(1) Zamindari, dry, R.S. No. 75 part, registered patnadar Kothapalli Suryanarayana, Venkatramana Krishnavenamma, Shaikadar Dudala Kotaiah, Sangaraju Venkatramana Rajayya, mokhasadar Zamindar of Telaprolu Estate, bounded on the north by R.S. No. 59 part, east by R.S. No. 76 part, south by R.S. No. 61-1 part, west by R.S. No. 75 part.

(2) Zamindari, dry, R.S. No. 75 part, registered patnadar Kothapalli Suryanarayana, Venkatramana Krishnavenamma, Shaikadar Dudala Kotaiah, Sangaraju Venkatramana Rajayya, mokhasadar Zamindar of Telaprolu Estate, bounded on the north by R.S. No. 59 part, east and south by R.S. No. 61-1 part, west by R.S. No. 75 part.

(3) Zamindari dry, R.S. No. 75 part, registered patnadar Kothapalli Suryanarayana and Venkatramana Krishnavenamma, Shaikadar Vemuri Krishnayya, mokhasadar Zamindar of Telaprolu Estate, bounded on the north by R.S. No. 75 part, east by R.S. No. 61-1 part, south by R.S. No. 75 part; west by R.S. No. 61-11 part.

In the surname of the owner of R.S. No. 45-1 part in Item No. 18, for 'Ramakkamma' read 'Kesaiahgari' and add 'Kapudadar Zamindar of Telaprolu Estate,' after the name 'Ramanna,' occurring in line 3.

For Item No. 19, beginning from 'personal loan, dry, R.S. No. 46-2 part, patnadars, etc. (up to) west by R.S. No. 45-1 part,' *read* the following two Items —

(1) Personal loan dry, R.S. No. 45-2 part, registered patnadar Yerrapantula Kaki Venkanna, Shaikadar Kotha Lakshminarasimha, mokhasadar Zamindar of Telaprolu Estate, bounded on the north, east and south by R.S. No. 45-2 part; west by R.S. No. 45-1 part.

(2) Personal loan dry, R.S. No. 45-2 part, registered patnadar Yerrapantula Kaki Venkanna, Shaikadar Adhemahli Venkata Krishnamurthy, mokhasadar Zamindar of Telaprolu Estate, bounded on the north by R.S. No. 45-2 part; east by R.S. No. 45-3 part; south and west by R.S. No. 45-2 part.

After the name 'Ramayyadi Suryanarayana,' *add* 'patnadar personal loan, dry, R.S. No. 45-2 part in Item No. 20, add' 'mokhasadar Zamindar of Telaprolu Estate.'

After the name "Bachupudi Ammayamma," against personal inam, dry R.S. No. 45-2 part in item No. [illegible], add "[illegible] zamindar of Telaprolu Estate."

After the name "[illegible]," against personal inam, dry, R.S. No. 45-2 part in item No. 22, add "Kattubadidar Zamindar of Telaprolu Estate."

For "Kommareddi Venkatanarayanayya" occurring in item No. 23, against personal inam, dry R.S. No. 15-2 part, read "[illegible]narayanayya" and add "Kattubadidar Zamindar of Telaprolu Estate."

After the names "[illegible] Venkata Subbayya and Yallah Venkata [illegible]" occurring in item No. 24 against personal inam, dry, R.S. No. 45-2 part add "Kattubadidar Zamindar of Telaprolu Estate."

After the name "Vemula Rattayya" occurring in item No. 25, against personal inam, dry, R.S. No. 45-2 part, add "Kattubadidar Zamindar of Telaprolu Estate."

After the name "[illegible] Venkataramana [illegible]" occurring in item No. 26, against personal inam, dry, R.S. No. 45-2 part, add "Kattubadidar Zamindar of Telaprolu Estate."

For item No. 27 beginning from "Zamindari, dry, R.S. No. 144-1 part" etc. [illegible] by R.S. No. 141" read the following two items:—

"(1) Zamindari, dry, R.S. No. 144-1 part, registered pattadars [illegible] and [illegible] [illegible], [illegible] [illegible] Reddi, [illegible] Reddi, [illegible] Reddi, [illegible] Reddi and [illegible] Reddi, sons of [illegible] Reddi, melvaramdar Zamindar of Telaprolu Estate, bounded on the north by R.S. No. 144-1 part, east by R.S. No. 144 part and south and west by R.S. No. 144-2 part.

(2) Zamindari, dry, R.S. No. 144-1 part, registered pattadars [illegible] [illegible] [illegible] Reddi [illegible] Reddi, [illegible] Reddi and [illegible] Reddi, sons of [illegible] Reddi, melvaramdar Zamindar of Telaprolu Estate, bounded on the north, east, south and west by R.S. No. 144-1 part."

For item No. 28, beginning from "Zamindari, dry, R.S. No. 144-2 part" to "west by R.S. No. 144-1," read the following three items:—

"(1) Zamindari, dry, R.S. No. 144-2 part, registered pattadars Yamana [illegible] Reddi, [illegible] Reddi and [illegible] Reddi, minors, [illegible] (1) Yamana [illegible] Reddi, (2) Yamana [illegible] Reddi, (3) Yamana [illegible] Reddi, (4) Yamana [illegible] Reddi and (5) Yamana [illegible] Reddi, being minor guardian and [illegible] No. (1) [illegible] Reddi, melvaramdar Zamindar of Telaprolu Estate, bounded on the north by R.S. No. 144-2 part, [illegible] by R.S. No. 43-1 part; south and west by R.S. No. 144-2 part.

"(2) Zamindari, dry, R.S. No. 144-2 part, registered pattadars Yamana [illegible] Reddi, [illegible] Reddi and [illegible], [illegible], [illegible] [illegible], melvaramdar Zamindar of Telaprolu Estate, bounded on the north, east, south and west by R.S. No. 144-2 part.

(3) Zamindari, dry, R.S. No. 144-2 part, registered pattadars Yamana [illegible], [illegible], [illegible] and [illegible], [illegible] Yamana [illegible] melvaramdar Zamindar of Telaprolu Estate, bounded on the north, east and south by R.S. No. 144-2 part, west by R.S. No. 144-1 part."

After the name "[illegible] Veeramma" against personal inam, dry R.S. No. 11 part occurring in item No. 29, add "widow of [illegible], being a Hindu widow, reversioners [illegible] Venkayya and [illegible]."

For item No. 30 beginning from "Personal inam, dry, R.S. No. 42 part belonging to Yemparti Kotamkaram (to) west by R.S. No. 124 B," read the following two items:—

"(1) Personal inam, dry, R.S. No. 42 part, belonging to Yemparti [illegible], bounded on the north by R.S. No. 41 part and R.S. No. 124-1 part, east by R.S. No. 141 part; south and west by R.S. No. 42 part.

(2) Personal inam, dry, R.S. No. 42 part, belonging to Yemparti [illegible], bounded on the north by R.S. No. 124-1 part, east and south by R.S. No. 42 part, west by R.S. No. 124 B-1 part."

For item No. 31 beginning from "Zamindari, dry, R.S. No. 130-1 part" etc. (to) west by R.S. No. 124 B, read the following two items:—

"(1) Zamindari, dry, R.S. No. 130-1 part, belonging to Yemparti Krishnayya, melvaramdar Zamindar of Telaprolu Estate, bounded on the north by R.S. No. 130-1 part; east by R.S. No. 41 part, south by R.S. No. 42 part; west by R.S. No. 130-1 part.

(2) Zamindari, dry, R.S. No. 130-1 part, belonging to Yemparti Krishnayya, melvaramdar Zamindar of Telaprolu Estate, bounded on the north and east by R.S. No. 130-1 part, south by R.S. No. 42 part; west by R.S. No. 124 B-1 part."

In the names of pattadars and kattubadidars occurring in item No. 32 against zamindari, dry, R.S. No. 171 B-1 part for "[illegible]" read "[illegible]" and for "Venkateswaramma" read "Venkata [illegible]."

In the name of the kattubadidar against Zamindari, dry R.S. No. 124 B-3 part, in item No. 34, for "Yamana Venkatanarayya," read "Yamana Venkata[illegible]reddi."

In the western boundary of zamindari dry R.S. No. 124 B-4 part in item No. 35 for "R.S. No. 124 B-4 part and [illegible]" read "R.S. No. 124 B-1 part."

In the east and southern boundaries against zamindari, dry, R.S. No. 124 B-6 part, in item No. 36, for "east and south by R.S. No. 124 B-4" read "east by R.S. No. 124 B-4 part; south by R.S. No. 124 B-6 part."

NOTIFICATIONS

Fort St. George, October 7, 1933
(G.O. Ms. No. 2179 L.).

No. 404.—Under section 11 of the Criminal Tribes Act (VI of 1924), the Governor in Council is pleased to declare that the undermentioned member of the tribe of Donga Yerakalas already notified to be a criminal tribe for the purposes of the said Act shall be restricted in her movements to the area comprised within the limits of the Sitanagaram Settlement in the Guntur district:—

Boppagani Bhavani alias Brahmaramma, wife of Chadala Sattigadu.

No. 405.—In exercise of the powers conferred by section 16 of the Criminal Tribes Act (VI of 1924), the Governor in Council is pleased to place in the Sitanagaram Settlement, Guntur district, the undermentioned member of the criminal tribe of Donga Yerakalas in respect of whom a notification has been published under section 11 of the Act:—

Boppagani Bhavani alias Brahmaramma, wife of Chadala Sattigadu.

Fort St. George, October 8, 1933.

No. 406.—Under section 8 of the Canals and Public Ferries Act II of 1890, the Government in the Ministry of Public Works hereby declare the undermentioned ferry in Kistna [illegible] Malabar district, to be subject to the provisions of that Act with effect from the date of publication of this notification:—

[Village Kavumbhagom and Tiruvangad desom.
Name of ferry—[illegible] ferry across the
[illegible] river.]

Limits of the ferry.

Northern bank—
Eastern limit.—[illegible] links to the east of the village trijunction stone of village No. 115, Kavumbhagom, [illegible] and 102, Tiruvangad desom.
Western limit.—[illegible] links to the west of survey stone meeting [illegible] [illegible] stone [illegible] No. [illegible] of Kavumbhagom desom. The distance between the extreme limits of the ferry on this bank is about 1,[illegible] yards.

Southern bank—
Eastern limit.—170 links east of survey trijunction stone meeting fields Nos. 1[illegible], 1[illegible] and [illegible] of Tiruvangad desom.
Western limit.—[illegible] links [illegible] of the survey trijunction stone between field Nos. 112-1, 113-[illegible] and 15 of Tiruvangad desom.
The distance between the extreme limits of the ferry is about 1,000 yards.

No. 407.—Under section 10 of the Act, the Government in the Ministry of Public Works hereby declare that the following scale of tolls shall be leviable from passengers, animals, vehicles and goods conveyed across the above ferry:—

	Scale of toll rate of IV class ferry RS.	A.	P.
1 For a man, woman or child over [illegible] years *	0	0	3
2 For a sheep, goat or pig	0	0	1
3 For a [illegible] buffalo, bullock, bull, cow or calf ..	0	3	0
4 For a [illegible] buffalo, bullock, bull, cow or calf ..	0	0	3
5 For a horse, pony, mule or donkey	0	0	10
6 For a palanquin, manchil, dholly or tonjon including the bearers and the passengers when their number is less than eight.	0	0	0
7 For a palanquin, manchil, dholly or tonjon including the bearers and the passengers when their number is eight or more	0	6	0
8 For a bicycle or tricycle including the rider ..	0	2	0
9 For a motor-cycle including the rider	0	0	0
10 For a motor-cycle with side-car including the rider and passenger	0	4	0
11 For every [illegible] of luggage or goods in excess of the [illegible] lb. allowed free with every passenger.	0	0	2
12 For an elephant	1	0	0

* EXPLANATION.—Once in any one period of 24 hours counted from midnight to midnight.
In case of items [illegible] 4 and 5 any attendant or rider will pay in accordance with item No. 1.

Fort St. George, October 17, 1933.

No. 408.—The following notifications of the Government of India are republished:—

DEPARTMENT OF INDUSTRIES AND LABOUR.

POSTS AND TELEGRAPHS BRANCH.

Simla the 25th September 1933.

No. T.-318/33.—In exercise of the powers conferred by section 7 of the Indian Telegraph Act, 1885 (XIII of 1885), the Governor General in Council is pleased to direct that the following further amendment shall be made in the Indian Telegraph Rules, 1932, namely:—

In rule 31 of the said rules after the words "the telegraph office of destination" the following shall be inserted, namely:—

"provided that in the case of Weather telegrams containing observations the address may contain only a single word designating the name of the telegraph office of destination."

The 27th September 1933.

No. 169 F.M./31.—In exercise of the powers conferred by the Indian Post Office Act, 1898 (VI of 1898), the Governor General in Council is pleased to direct that, with effect from the 1st October 1933, the following further amendments shall be made in the Indian Post Office Rules, 1933, namely:—

(1) In rule 6 of the said rules—

(a) In the *Schedule of Air Mail Fees* after item (xvii) the following item shall be inserted, namely:—

"(xviii) India-Greece-Germany .... 8"

(b) For note 1 the following note shall be substituted, namely :—

"Note 2.—The combined rate of sea fee and postage on a packet for the Australian Commonwealth, New Zealand, Fiji, Papua, Norfolk Island, Cocos, Indian Ocean Islands, Union of South Africa and India is the same as to Europe. The rate for a packet for transmission by air from India by the mail of Indian Army or Air Force units to the United Kingdom, British Dominions, India, Burma, Ceylon, British Protectorates, Protectorates and Mandated Territories in the Middle East is Rs. 1 half-anna for each half-ounce. The rate for like packets by the respective routes mentioned in the preceding clause."

(c) In rule 64 of the said Rules for the words and figures "the Notes to Rule 2" and "the Note to rule 6" the words and figures "rule 2" and "rule 6" shall be substituted respectively.

Fort St. George, October 5, 1933.

No. 467.—Under section 18 (1) of the Land Acquisition Act I of 1894, as amended by the Land Acquisition Act XXXVIII of 1923, the Government hereby withdraw from the acquisition of the undermentioned land in Sirkali taluk, Chidambaram District, specified in the notification under section 4 (1) of the Act published at page 1641 of Part I of the *Fort St. George Gazette*, dated 11th October 1933, as required by the Revenue Department.

	Acs.
Government, dry, S. No. 310 part, pulpadai Mrs. Jones Sherina, Sirkali, bounded on the north by Mr. Ramakrishna Ayyar, Sirkali, on the east by Mr. Rajagopala Ayyar, Sirkali, on the south by Kandiyankulam S. No. 290 part; Reddi S. No. 291 part; and on the west by S.No. 314	3
Government, dry, S. No. 313 part, pulpadai Mrs. Jones Sherina, Sirkali, bounded on the north by Mr. Ramakrishna Ayyar, Sirkali, on the east by Mr. Ramakrishna Ayyar, Sirkali, on the south by Mr. Ramakrishna Ayyar, Sirkali, on the west by S.No. 310 part; south and west by S.No. 315-1	

ACQUISITION OF LANDS.

Fort St. George, October 21, 1933.

Whereas it appears to the Government that the lands specified below are needed for a public purpose, to wit, for the Pudupettnam No. 7 channel of the Cauvery-Mettur Project, notice to that effect is hereby given to all whom it may concern in accordance with the provisions of section 4 (1) of the Land Acquisition Act I of 1894, as amended by the Land Acquisition Amendment Act XXXVIII of 1923, and the Governor in Council hereby authorises the Special Deputy Collector No. VI, Pattukkottai, his staff and workmen to exercise the powers conferred by section 4 (2) of the Act. Under section 3 (c) of the same Act, the Governor in Council appoints the Special Deputy Collector No. VI, Pattukkottai, to perform the functions of a Collector under section 5-A of the Act.

Tanjore district, Pattukkottai taluk,
Inam Pallakur village.

	Approximate extent. Acs.
Inam, poramboke, irrigation tank, pasture, S. No. 187, Irulandiram R. Srinivasa Ayyar, S. Gurumurti Ayyar, N. S. Ramakrishnayyan, A. S. Subramanya Ayyar, K. Subrahmanya Ayyar, children K. Sankaramayyar, K. Rama Ayyar, V. Muthu Velu, K. Ramaswami Velan, V. Annasami Velan, H. Emmanuel Kanan, T. V. Narayana Kanan, Kuppakkulam Kanny Kanja Arumuga Kanan, Kanja Kayaga Kanan, Kanja Kanni Ammal, M. Kootta Kanan, R. Pakiam, S. Selliah, N. Kuthayan, M. Govindaraja, P. Kuthayan, N. Ramaswami Kanan, A. Krishna Kanan, A. Ramaswami Kanan, C. Dapu, V. Sankaraya Kanan, N. K. Muniha Kanan, S. M. Ramaswami Velan, M. Kuttiahmi Velan, A. Sankiliaman Velan, A. Kannusamy Velan, S. Kuppusami Velan, K. Ramakrishnan Velan, R. Manika Velan, R. Vanthithu Velan, K. Nallathambi, M. Rama Velan, R. K. Kuttiahmi Velan, K. Sithayya Kanan, A. R. Rama Velan, S. Periya Velan, A. Kandappa, R. Sithan Velan, K. Kuttiahmi, K. Karuppa Velan, R. M. Kuttiahmi Velan, K. Somayya Velan, P. Govindan Servai, P. Velayutha Velan, N. Kuttan Velan, M. Sundara Velan, N. Muthu Velan, S. E. Ramia Velan, M. Meenakshi, R. Sathayya Velan, A. M. Subbayya Velan, K. Thiruvenia Pillai, M. Arumugam, V. Murugayan and C. Emmanuel Velan, bounded on the north by Mr. Lisle's tract by S.No. 187, south by S.No. 191, west by Nos. 1-3-5, 4 & 5 ..	9·61
Inam, poramboke, irrigation tank poramboke, S. No. 161, Iruvanandram and others also on S. No. 160, bounded on the north by Nos. 170, east by No. 172-1, south by Nos. 164, west by No. 162	0·71

Under section 6 of the Land Acquisition Act, the Governor in Council hereby declares that the land specified below and measuring 0·31 of an acre, be the same a little more or less is needed for a public purpose, to wit, for the Drainage channel of the Cauvery-Mettur Project; and, under sections 3 and 7 of the same Act, the Special Deputy Collector No. 2, Mannargudi, is appointed to perform the functions of a Collector under the Act and directed to take order for the acquisition of the said land. A plan of the land is kept in the office of the Special Deputy Collector No. I, Mannargudi, and may be inspected at any time during office hours.

Tanjore district, Pattukkottai taluk,
No. 23, Nattagudi (Irr. II) village.

	Acs.
Government manavari, No. 172-3 A., belonging to Chinna-Thamba Velan and Annamalai Velan manager a member of the family, bounded on the north by No. 172-1 A-1-A 1., east the land north by No. 172-3 B 1; west by Chairman Ilankai Mannar Kudi	0·63
Government, manavari, No. 172-1 A-1, belonging to Mr. (1) (2) (3) Subrahmanya Velan, Annamalai Velan, Ramayan Velan, Ramalingam Velan and Chidambaram Velan, bounded on the north by No. 140 B; east by No. 172 A-2; south by No. 172-1 A-2 & 3 A 1; west by Chairman Ilankai Mannar Kudi	0·12
Government, manavari, No. 172-1 A-2, belonging to Mr. (1) Ayya Subrahmanya Velan, Annamalai Velan, Ramayan Velan, Ramalingam Velan and Chidambaram Velan, bounded on the north by No. 140 B; east by No. 172-1 B; south by No. 172-2 A; west by No. 172-1 A-1.	0·16
Total ..	0·31

Fort St. George, October 9, 1933.

Whereas it appears to the Government that the lands specified below are needed for a public purpose, to wit, for field channel, Canal System of the Cauvery-Mettur Project, notice to that effect is hereby given to all whom it may concern in accordance with the provisions of section 4 (1) of the Land Acquisition Act I of 1894 as amended by the Land Acquisition Amendment Act XXXVIII of 1923, and the Governor in Council hereby authorises the Special Deputy Collector No. III, Mannargudi, his staff and workmen to exercise the powers conferred by section 4 (2) of the Act. Under section 3 (c) of the same Act, the Governor in Council appoints the Special Deputy Collector No. III, Mannargudi, to perform the functions of a Collector under section 5-A of the Act.

Tanjore district, Pattukkottai taluk,
No. 134, Inam Karuppur village.

	Approximate extent. Acs.
Inam, dry, nilai punjai, T.S. No. 89-3 A, Kuttiyandai Ga. Viran alias Ambalagaran, meiramandi S. Sesha Ayyangar, bounded on the north by Inam Paravattur village, east by No. 95-3 A, south by No. 88-3 B, west by No. 95-1 A	0·07
Inam, dry, manai punjai, T.S. No. 95-1 B, Kuttiyandai alias Ambalagaran and Arumuga Ambalagaran and Ga. Veeran Ambalagaran, meiramandi S. Sesha Ayyangar, bounded on the north by Inam Paravattur village, east by No. 94-1 B, south by No. 88-3 C, west by No. 95-2 A	0·07
Total ..	0·14

Whereas it appears to the Government that the land specified below is needed for a public purpose, to wit, for occupation of the Kattalai High Level channel, notice to that effect is hereby given to all whom it may concern in accordance with the provisions of section 4 (1) of the Land Acquisition Act I of 1894, as amended by the Land Acquisition Amendment Act XXXVIII of 1923, and, the Governor in Council has by authorises the Special Deputy Collector, Kulittalai his staff and workmen to exercise the powers conferred by section 4 (2) of the Act. Under sub section (4) of section 17 of the Act, the Governor in Council directs that in view of the urgency of the case the provisions of section 5-A of the Act shall not apply to the acquisition of the waste or arable lands specified in the schedule.

Trichinopoly district, Kulittalai taluk,
Tayanur village.

	Approximate extent. Acs.
Government dry, S. No. 216-9 part, belonging to S. Sivaramakrishna Ayyar, bounded on the north by Adaiyalhol, pond by No. 216-4 part, south by No. 216-10 part, west by No. 216-1 part & 10 part	0·38
Government, dry, T.S. No. 216-10 part, belonging to S. Sivaramakrishna Ayyar bounded on the north by No. 216-1 part, east by No. 216-1 part to 2 part, south by No. 216-17 part & 3 part, west by No. 216-10 part & 17 part ..	0·21
Government, dry, S. No. 216-3 part, belong to Jo Fraser Kuljan Kuthiyan, bounded on the north by No. 216-17 part & 18 part, east by No. 216-3 part, south by No. 216-9 part; west by No. 216-4 part	0·53
Total ..	[illegible]

Fort St. George, October 3, 1933.

Whereas it appears to the Government that the land specified below is needed for a public purpose, viz., for excavation of the Kattalai high level canal, and as to that effect is hereby given to all whom it may concern in accordance with the provisions of section 4 (1) of the Land Acquisition Act I of 1894 as amended by the Land Acquisition Amendment Act XXXVIII of 1923, and the Government in Council has by authority also the Special Deputy Collector, Kulittalai, his staff and workmen to exercise the powers conferred by section 4 (2) of the Act. Under section 3 (c) of the same Act, the Governor in Council appoints the Special Deputy Collector, Kulittalai, to perform the functions of a Collector under section 5 A of the Act.

Trichinopoly district, Trichinopoly taluk,
Taya ur village.

(Waste and wet.)	Appeal land extent. acres.
Government dry, S. No. 118-1 part, bounded on the N. Perumalpichai Ayyar, vpa. Subbarattinam Athiyaman (2) Subbu Asari, Veeran Ayyanar and Ayyan gramam father No. (2), (3) (4) Lingu Mudaliar (5) Sinner Periyan gramam father No. (6), (7) Pandian Pillai and Ayyanar gramam bounded on the north and east by S.No. 118-1B part, south by No. 116-5 part, west by No. 118-1C part	0·60

Fort St. George, October 4, 1933.

Whereas it appears to the Government that the lands specified below are needed for a public purpose, to wit, for formation of a cart track in the commanded area of the Cauvery Mettur Project; notice to that effect is hereby given to all whom it may concern in accordance with the provisions of section 4 (1) of the Land Acquisition Act I of 1894, as amended by the Land Acquisition Amendment Act XXXVIII of 1923, and the Governor in Council hereby authorises the Special Deputy Collector No. II, Mannargudi, at Tanjore, his staff and workmen to exercise the powers conferred by section 4 (2) of the Act. Under sub-section (4) of section 17 of the same Act, the Governor in Council directs that, in view of the urgency of the case, the provisions of section 5-A of the Act shall not apply to this case.

Tanjore district, Mannargudi taluk,
No. 10. Mannavalkottai village.

	Appeal-land extent. acres.
Government, dry, T.S. No. 4-3 A, belonging to Tot. Com. Veerasami Tevan, Gr. Arunachala Tevan, Muthiyaya guardian for minor Venkatachalam and Ramaiya, Gr. of Sevanantha Tevan, Gr. Kuppusamy Tevan, Gr. Veerasami Tevan, Gr. Gurusha Tevan, Gr. Durkhasami Tevan, Gr. Gr. Arumuga Tevan, Veerayya Tevan, Minor Chinnathi by guardian Veerayya Tevan, Gr. Subramania Tevan, Kandiban Tevan, K. Velayutha Tevan, Gr. Pichaippa Tevan, Pulla Raja, Dharmalinga Alamelappanar, G. Gr. Veerasami Tevan, M. Ratcha Sahib, K. Venkatarama Chetti, Gr. Singara Tevan and G. Gr. Kaliperumal Tevan, bounded on the north and east by No 4-3 D; south by No. 3-2 west by S.No. 1 and 4-1	0·15
Government, dry, T.S. No. 119-3 E-1, belonging to Asst. Bisgaram Pillai, bounded on the north by village No. 17 Adhanur, east by No. 149-3 B-2, south and west by No. 149-3 A	0·02
Government, dry, T.S. No. 148-3 A, belonging to Sri. Subramania Tevan, bounded on the north by No. 118-1; east by No. 149-3 B, south by Reg. 119-14 A and 130, west by Nos. 149-3 B and 130	0·10
Government, dry, T.S. No. 148-3 A, belonging to Sri. Gr. Pillaindi Chetti, represented by the Registrar Sellappa Ayyar, bounded on the north by No. 149-3 A; east by No. 149-3 B, south by No. 167; west by No 130	0·03
Government, dry, T.S. No. 420-2 A-2 D, belonging to Sri. Bisara Subramania and Sethuramia by guardian Thiyagaraja Ayyal, minor (not named) by guardian Sevini Annal, G. Panjanna Tevan, S. Ponnuswami Ayyar and K. Gopalakrishna Ayyar claimant S. Ponnuswami Ayyar, bounded on the north by No 420-2 A-2 B, east by No. 477-5 A; south by No. 420-2 A-3; west by No. 420-3 B	0·05
Government, dry, T.S. No. 477-3 B-1, belonging to Sri. Sharam Arokiagiram, claimant, Sivaswami Nayakkavadi, bounded on the north by No. 477-1 A; east by No. 477-3 B, south by No. 477-1 B-2; west by No. 477-3 A-1	0·01
Government, dry, T.S. No. 477-3 A, belonging to Sri. S. Ponnuswami Sivaswami Nayakkavadi and Appaswami Nayakkavadi claimant S. Ponnuswami, bounded on the north by No. 477-1 B-2, east and south by No 477-3 B, west by Nos. 420-2 A-1 and 477-3 A	0·04
Government, dry, T.S. No. 477-6 A, belonging to Sri. Gr. Kandiyan Pullaiyanna, claimant Gr. Kandiyan Pullaiyan and Muthia Pullaiyanan, bounded on the north by No 420-3 A-1 west by No. 477-3 A, south by No. 477-5 B, west by Nos. 420-3 A-2 A and 420-2 A-3 B.	0·05
Total ..	0·45

Fort St. George, October 6, 1933.

Under section 6 of the Land Acquisition Act, the Governor in Council hereby declares that the land specified below and measuring 0·05 of an acre, be the same a little more or less, is needed for a public purpose, to wit, for the construction of flood banks to the head sluices to the Raja channel, and, under sections 3 and 7 of the same Act, the Special Deputy Collector No. III, Mayavaram, is appointed to perform the functions of a Collector under the Act and directed to take order for the acquisition of the said land. A plan of the land is kept in the office of the Special Deputy Collector No. III, Mayavaram, and may be inspected at any time during office hours.

Tanjore district, Pattukkottai taluk,
No. 128. Inam Vadagankattagal village.

	Acres.
Inam, dry, ottaki kollai, S. No. and T.S. No. 142-2 B, transferred under R.O. Perumal Velar, bounded on the north by No. 142-3 B, east by Alattur village, south by No. 142-3 D; west by No. 142-4 A	0·05

Fort St. George, October 11, 1933.

Under section 6 of the Land Acquisition Act, the Governor in Council hereby declares that the land specified below and measuring 0·05 of an acre, be the same a little more or less, is needed for a public purpose, to wit, for the field channels of the Cauvery-Mettur Project; and, under sections 3 and 7 of the same Act, the Special Deputy Collector No. IV, Pattukkottai, is appointed to perform the functions of a Collector under the Act and directed to take order for the acquisition of the said land. A plan of the land is kept in the office of the Special Deputy Collector No. IV, Pattukkottai and may be inspected at any time during office hours.

Tanjore district, Pattukkottai taluk,
Inam Aladikkumulai village.

	Acres.
Inam, dry, pasal-millennel cart-track T.S. No. 91 B, transferred to 32 pattadars, viz., Maddumalingam gramam, Subbaraya gramam chettiar, Rajakrishna Nattuvan, G. Kalamangala Asari, S. R. Kalimuthaiya Asari, Sarayana Asari, Vellaipodi Asaripal Muthuswami Asari, K. Kalandaivela Asari, V. Muthia Asari, K. Ayyaswami Asari, G. Rama. Asari V. Swami Asari, P. Sivaya Asari, A. Narayana Asari, Nadar Moosa, P. V. Kandaiah Asaripa, P. K. Venkatasami Nayaka, S. Murugaya Velar, P. K. Muruppa Velar and M. Chinnappa Velar, bounded on the north by No. 1-11 B; east by No. 1-1 C, south by No. 9-2 B; west by No. 2-1 A	0·01
Spare dry, post settlement cart-track T.S. No. 91-2 B, Inavanamian same as for T.S. No. 91 B, bounded on the north by No. 10-2 A; east by No. 12-3 B, south by No. 13, west by No. 11 B	0·01
Inam, dry, post-settlement cart-track, T.S. No. 14-13 A, Inavanamian same as for T.S. No. 91 B, bounded on the north by S.No. 13, east by No. 12-3 A., south by No. 14-12 B, west by No. 14-10 A	0·01
Inam dry, pasal settlement, poyyamboram, T.S. No. 96-5, Inavanamian same as for T.S. No. 91 B, bounded on the north by No. 97-2 D east by No. 96; south by No. 96-6 A, west by No. 96-4	0·03
Total .	0·06

NOTE.—Trustee for Sakthivinayagam chattram is the President, District Board, Tanjore.

Trustees for Sellanjippa chattram—Lakshmana Rau, Rama Rau, Ramachandra Rau, minor Krishna Rau guardian mother Rukmanmal Bai, Dasia alias Sundaraja Rau, Sethurama Rao, Meena alias Jwala Sitha Rao Savala Rau, Krishna Rao, & Swaminatha Rao, Arun Rao and Balkaram Rao.

Fort St. George, October 9, 1933.

Under section 6 of the Land Acquisition Act, the Governor in Council hereby declares that the land specified below and measuring 0·11 of an acre, be the same a little more or less, is needed for a public purpose, to wit, for the construction of flood banks to the head sluices to the Raja channel, and, under sections 3 and 7 of the same Act, the Revenue Divisional Officer, Namakkal, is appointed to perform the functions of a Collector under the Act and directed to take order for the acquisition of the said land. A plan of the land is kept in the office of the Revenue Divisional Officer, Namakkal, and may be inspected at any time during office hours.

Salem district, Namakkal taluk,
Agraharam Kunjattur village.

	Acres.
Inam, garden, S. No. 201 B, Gurava Kongala Kavundar and Aaiyan Sendhia Ayyan, mathagiyen Ourugappa Ayyanlil Nayakkan, Kulli of Appaiyanlil Maria Nayakkan and Ariyanlil Nayakka, bounded on the north, east, west south by S. No. 201 A west by Road (Salem)	0·09
Inam, dry, S. No. 202 B, owned by Pavayammal and Seerangammal, bounded on the north by S. No. 201 A, east by No. 194-1 (1) south and west by No. 201-3 A	0·01
Inam, dry, S. No. 194-1, owned by Pavayammal and Seerangammal bounded on the north by S. No. 201-A, east by No. 194-1 (1) south and west by No. 201-3 A	0·01
Inam, dry, S. No. 194-1, owned by Pavayammal and Seerangammal bounded on the north by S. No. 201-A and Raja Channel, east by Road, (Salem), south by No. 202-C, west by No. 195-3 B	0·01
Total ..	0·11

Fort St. George, October 2, 1933.

Under section 6 of the Land Acquisition Act, the Governor in Council hereby declares that the land specified below and measuring 0·0010 of an acre, be the same a little more or less, is needed for a public purpose, to wit, for the field channels of the Cauvery-Mettur Project, and, under sections 3 and 7 of the same Act, the Special Deputy Collector No. VIII, Tanjore, is appointed to perform the functions of a Collector under the Act and directed to take order for the acquisition of the said land. Under sub-section (2) of section 11 of the Act the Governor in Council further directs that the possession of the said land may be taken on the expiry of fifteen days from the date of the publication of the notice mentioned in section 9 (1) of the Act. A plan of the land is kept at the office of the Special Deputy Collector No. VIII, Tanjore, and may be inspected at any time during office hours.

Tanjore district, Pattukkottai taluk,
No. 101. Nattamadi village attached to Perpanad Zamin.

		Acs.
	First Ser.	
Zamin, old waste, dry, mandi thaisai, T.S. No. 1-3, Kuvarandan Rao Bahadur P. S. Rajappa, Zamindar of Pappanad, bounded on the north by Periyandan Kuddi-kadu, cart by No. 1-2, south by No. 3-2 : west by Periyandankkuddikadu		0·17
Zamin old waste dry, mandi thaisai, T.S. No. 3-2 Kuvarandan Rao Bahadur P. S. Rajappa, Zamindar of Pappanad bounded on the north by No. 1 (1)-2 east by New Road (1-1) ; south by No. 7-2 ; west by No. 3-1		0·24
Zamin, old waste, dry mandi thaisai T.S. No. 7-2, Kuvarandan Rao Bahadur P. S. Rajappa Zamindar of Pappanad bounded on the north by No. 3-2 ; east by No. 6-1 ; south by No. 8-2 ; west by No. 7-1		0·03
Zamin, old waste, dry mandi thaisai T.S. No. 13-2, Kuvarandan Rao Bahadur P. S. Rajappa, Zamindar of Pappanad bounded on the north by No. 9-2 B ; east by No. 14 ; south by No. 11-2 ; west by No. 13-1 ..		0·17
	Total ..	0·55
	Second Ser.	
	Channel No. 1	
Zamin, dry mandi punjai, T.S. No. 106-2 B, Kuvarandan Rao Bahadur P. S. Rajappa, Zamindar of Pappanad, bounded on the north by No. 106-2 A, east by No. 110-2 A ; south by No. 109-2 C, west by Inam Arambhalle Vijayaparam		0·13
Zamin, dry, Moodhukkadi punjai, T.S No. 110-2 A, Kuvarandan Rao Bahadur P. S. Rajappa, Zamindar of Pappanad, bounded on the north by No. 110-2, east by No. 110-3 B ; south by No. 110-2 D ; west by No. 106-2 B ..		0·07
Zamin, dry, Moodhukkadi, punjai, T.S. No. 110-2 D, Kuvarandar Rao Bahadur P. S. Rajappa, Zamindar of Pappanad, bounded on the north by No. 110-1 ; east and south by No. 110-2 D ; west by No. 110-2 B		0·03
	Total ..	0·23
	Channel No. 2.	
Zamin, old waste dry, pappan nayi, T.S. No. 141-1, Kuvarandan Rao Bahadur P. S. Rajappa, Zamindar of Pappanad bounded on the north by No. 140 ; east by No. 141-1 ; south by No. 141-2 & 3 ; west by No. 140, Vedavijayaparam		0·09
Zamin, old waste dry, pappan nayi, T.S. No. 141-4, Kuvarandan Rao Bahadur P. S. Rajappa, Zamindar of Pappanad bounded on the north by No. 141-3 ; east by No. 143 ; south by No. 141-5 ; west by No. 141-2 ..		0·01
Zamin, old waste, dry, pappan nayi, T.S. No. 141-6, Kuvarandar Rao Bahadur P. S. Rajappa, Zamindar of Pappanad, bounded on the north by No. 141-5, east by No. 145 ; south by No. 141-2 ; west by No. 141-3 ..		0·07
	Total ..	0·17
	Channel No. 2-A.	
Zamin, old waste, dry, rajakulam waste T.S. No. 142-2, Kuvarandan Rao Bahadur P. S. Rajappa Zamindar of Pappanad, bounded on the north by No. 141-6, east by No. 142-4, south and west by No. 142-3		0·001
Zamin, old waste, dry, rajakulam waste T.S. No. 143-6, Kuvarandar Rao Bahadur P. S. Rajappa, Zamindar of Pappanad bounded on the north by No. 143-1, east by No. 143-2, south by No. 143-9 ; west by No. 143-5 ..		0·01
Zamin old waste, dry, rajakulam waste T.S. No. 143-9, Kuvarandar Rao Bahadur P. S. Rajappa, Zamindar of Pappanad, bounded on the north by No. 143-1 ; east by No. 143-6 ; south by No. 143-7 ; west by No. 142-3 ..		0·06
	Total ..	0·072
	Channel No. 3.	
Zamin, dry erichikadi punjai, T.S. No. 153-1, Kuvarandar Rao Bahadur P. S. Rajappa, Zamindar of Pappanad, bounded on the north by V. No. 118 Vedavijayaparam, east by No. 153-2, 3 & 4 ; south by No. 154-1, west by No. 154		0·10
Zamin, dry, kuruvan punjai, T.S. No. 153-2, Kuvarandar Rao Bahadur P. S. Rajappa, Zamindar of Pappanad, bounded on the north by No. 153-1, east by No. 153-3, south by No. 153-2, west by No. 154		0·07
Zamin, dry Kuruvan punjai, T.S. No. 153-3, Kuvarandar Rao Bahadur P. S. Rajappa, Zamindar of Pappanad, bounded on the north by No. 153-1, east by No. 153-3, south by No. 153-2 ; west by No. 154		0·04
Zamin, dry kuruvan punjai, T.S. No. 153-1, Kuvarandar Rao Bahadur P. S. Rajappa, Zamindar of Pappanad, bounded on the north by No. 153-1 ; east by No. 153-3, south by No. 153-2 ; west by No. 154		0·03
Zamin, dry kuruvan punjai, T.S. No. 153-4, Kuvarandar Rao Bahadur P. S. Rajappa, Zamindar of Pappanad, bounded on the north by No. 153-1 ; east by No. 153-3, south by No. 153-2 ; west by No. 154		0·12
	Total ..	0·47
	Channel No. 3-A.	
Zamin dry erichikadi punjai T.S. No. 153-3, Kuvarandar Rao Bahadur P. S. Rajappa, Zamindar of Pappanad, bounded on the north by No. 153-1 ; east by No. 153-4 ; south by No. 153-2 ; west by No. 153-3 ..		0·21
Zamin, dry erichikadi punjai T.S. No. 153-5 Kuvarandar Rao Bahadur P. S. Rajappa, Zamindar of Pappanad bounded on the north by No. 153 ; east by No. 153-7 ; south by No. 153-6 ; west by No. 153-4 ..		0·18
	Total ..	0·39
	Channel No. 4.	
Zamin, dry, kuruvan punjai, T.S. No. 158-3 B Kuvarandar Rao Bahadur P. S. Rajappa, Zamindar of Pappanad, bounded on the north by V. No. 122, Pedavijayaparam, east by No. 158-3 C ; south by V. No. 114, Sholagattudikadu ; west by No. 156-3 A		0·10
Zamin, dry kuruvan punjai, T.S. No. 158-3 B Kuvarandar Rao Bahadur P. S. Rajappa, Zamindar of Pappanad, bounded on the north and east by No. 158-3 A., south and west by V. No. 114, Sholagattudikadu		0·06
	Total ..	0·16
	Channel No. 5.	
Zamin, dry, kuruvan punjai, T.S. No. 166-4, Kuvarandar Rao Bahadur P. S. Rajappa Zamindar of Pappanad bounded on the north by No. 166-1, east by No. 166-3 A, south by No. 167 ; west by No. 166-3		0·08
Zamin, wet, nilakuzi punjai, T.S. No. 166-3 B, Kuliyanadan T. Chandia Vijaya Iyaun, son of Muthalimadi Mannia Iyaunlan, hereditary Rao Bahadur P. S. Rajappa, Zamindar of Pappanad, bounded on the north by No. 166-3 A ; east by No. 166-3 C, south by Nos. 167 and V. No. 97 Vellai, west by No. 166-4		0·03
	Total ..	0·11
	Channel No. 6.	
Zamin, dry, perumadi punjai T.S No. 182-1 A, Iruvarandan Rao Bahadur P. S. Rajappa, Zamindar of Pappanad, bounded on the north by No. 96, V. No. 1, east by No. 182-2 D ; south by No. 181 A ; west by No. 181 ..		0·01
Zamin, dry, perumadi, T.S No. 182-1 Iruvarandar Rao Bahadur P. S. Rajappa, Zamindar of Pappanad bounded on the north by No. 182-2 A ; 186 and south by No. 180-2 ; west by No. 176		0·05
	Total ..	0·06
	Grand total ..	1·153

Fort St. George, October 9 1933.

Under section 6 of the Land Acquisition Act, the Governor in Council hereby declares that the land specified below and measuring 0·0010 of an acre, be the same a little more or less, is needed for a public purpose, to wit, for the field channels of the Cauvery-Mettur Project, and, under sections 3 and 7 of the same Act, the Special Deputy Collector No. I, Mannargudi, is appointed to perform the functions of a Collector under the Act and directed to take order for the acquisition of the said land. A plan of the land is kept in the office of the Special Deputy Collector No. I, Mannargudi, and may be inspected at any time during office hours.

Tanjore district, Pattukkottai taluk, Inam Rangada (Ist lot) village.

		Acs.
Inam, dry singari kadu to Periyakottai, S. No. 71 B, Samasthanam S. Venkatarama Ayyar, K. Venkatarama Ayyar, V. Krishnaswami Ayyar, S. Krishnaswami Ayyal, S. Ramakrishna Sastrial, S. Pichu Ayyar, S. Krishnamurti Ayyar, L. K. Subramanyan Ayyar, K. Janaki Ammal & Arokiam Ayyampal, Thiruvenkadathayangar, S. Subrahmanya Ayyar, K. S. Sundaresa Ayyar & V. Venkatachariar, Ambikathammal, Bhoolokasami, K. Murugha Konar, Kolla Mallendran, Valmi Mallendran, Kuppusami Mudaliar, Venkatachala Vannl, Manikkavasha Vanni, Saravanavel Vanni, Ponnuswami Vanni, Kumaravel Vanni, Ramaka Sendapillai, Samiyappa Mudaliyaral, Periyatte Ambalagaran, Arumugavel Muthiriar (Deceased) Periyatte Thing Ambalagaran, Chokkalinga Ambalagaran Thiruvenkata Varadharajiar and N. Periyasami and Ambikaiyaran, bounded on the north by No. 70 A ; east by No. 70 B & 72, south by No. 71, west by No. 69 B		0·00400

Under section 6 of the Land Acquisition Act the Governor in Council hereby declares that the land specified below and measuring 3·82 acres, be the same a little more or less, is needed for a public purpose, to wit, for the Gen eral Annual No. II channel of the Cauvery-Mettur Project, and, under sections 3 and 7 of the same Act, the Special Deputy Collector No. 8, Tanjore, is appointed to perform the functions of a Collector under the Act and directed to take order for the acquisition of

the said land. A plan of the land is kept in the office of the Special Deputy Collector No. 6, Pattukkottai, and may be inspected at any time during office hours.

Tanjore district, Pattukkottai taluk, Iramanathapuram-Ukkadai Ramasamudram village.

	ACS.
Samudayam wet, waste, R.S. No. 2 (Samudayam wet, waste), Iramanathapuram and Ukkadai ..., Natesa Ayyar and others ..., bounded on the north by ..., east by ..., south by No. 19 ... ; west by Iramanathapuram wet, waste	5·76
Samudayam wet waste, R.S. No. 19-1 (Samudayam wet, waste), Iramanathapuram same as for R.S. No. 2, bounded on the north by No. 2, east and west by ... wet, waste ; south by No. 19-2 and Nedalmal kulam	2·86
Samudayam wet, waste, R.S. No. 19-2 (Samudayam wet, waste), Iramanathapuram same as for R.S. No. 2, bounded on the north by No. 19-1, east by No. 19-1 and ... wet, waste ; south by ... waste and Nedalmal kulam, west by Nedalmal kulam	0·14
Total ..	8·76

Under section 6 of the Land Acquisition Act the Governor in Council hereby declares that the land specified below and measuring 0·81 of an acre, be the same a little more or less, is needed for a public purpose, to wit, for field channel of the Cauvery-Mettur Project ; and, under sections 3 and 7 of the same Act, the Special Deputy Collector No. 1, Mannargudi, is appointed to perform the functions of a Collector under the Act and directed to take order for the acquisition of the said land. A plan of the land is kept in the office of the Special Deputy Collector No. 1, Mannargudi, and may be inspected at any time during office hours.

Tanjore district, Pattukkottai taluk, Periyakottai village.

	ACS.
Government dry, S. No. 112-2-B, O.S. No. 216-1, belonging to minor Marimuthu, mother and guardian ... Kuttapi, bounded on the north by No. 117-B-2-A ; east by No. 112-B-2-B ; south by No. 109-B, west by No. 264	0·81

Fort St. George, October, 6 1933.

Under section 6 of the Land Acquisition Act, the Governor in Council hereby declares that the land specified below and measuring 6·33 acres, be the same a little more or less, is needed for a public purpose, to wit, for the Grand Anicut No. 19, channel of the Cauvery-Mettur Project, and under sections 3 and 7 of the same Act, the Special Deputy Collector No. 6, Pattukkottai, is appointed to perform the functions of a Collector under the Act and directed to take order for the acquisition of the said land. A plan of the land is kept in the office of the Special Deputy Collector No. 6, Pattukkottai, and may be inspected at any time during office hours.

Tanjore district, Pattukkottai taluk, Inam Periyanayakipuram village.

	ACS.
Inam, wet, waste (arudikkarai wet, waste), T.S. No. 17, Inamdars Natesa Ayyar and others as per list below, bounded on the north by Nedumanal kulam, east by wet, waste ; south by No. 18 ; west by wet waste	2·46
Inam, wet, waste, (arudikkarai wet, waste) T.S. No. 18, Inamdars Natesa Ayyar and others as per list below, bounded on the north by No. 17 ; east by wet, waste ; south by No. 19 ; west by wet, waste	0·73
Inam, wet, waste, (arudikkarai wet, waste) T.S. No. 19, Inamdars Natesa Ayyar and others as per list below, bounded on the north by No. 18, east and west by wet, waste ; south by No. 20	0·73
Inam, wet, waste, (arudikkarai wet, waste), T.S. No. 20, Inamdars Natesa Ayyar and others as per list below, bounded on the north by No. 19, east and west by wet, waste ; south by No. 21	0·73
Inam, wet, waste, (arudikkarai wet, waste), T.S. No. 21, Inamdars Natesa Ayyar and others as per list below, bounded on the north by No. 20, east and west by wet, waste ; south by No. 22	2·78
Inam, wet waste (arudikkarai wet, waste) T.S. No. 22, Inamdars Natesa Ayyar and others as per list below, bounded on the north by No. 21, east and west by wet, waste ; south by No. 23	0·30
Inam wet (kalappalam wet), T.S. No. 24-1, Inamdars S. Veerappa Tevar alias Savanappan, P. Sevuruppa Tevar, Ramasami Tevar and V. Adaikala Tevar, minor ... Ammakutti, Inamdar Natesa Ayyar and others—vide list below, bounded on the north by No. 23 ; east by wet No. 24-2 ; south by No. 25 ; west by wet waste	0·30
Inam, wet, waste (arudikkarai wet, waste), T.S. No. 24-2, Inamdars S. Ramaswami Tevar, M. Ramaswami Tevar, Valli Tevar and Periakaruppan Tevar, Inamdar Natesa Ayyar and others as per list below, bounded on the north by No. 24-1, east and west by wet, waste ; south by No. 25	0·35
Inam, wet, waste, (kalappalam wet, waste), T.S. No. 25, Inamdars S. Ramaswami Tevar, M. Ramaswami Tevar, Valli Tevar and Periakaruppan Tevar, Inamdar Natesa Ayyar and others as per list below, bounded on the north by No. 24-2 ; east and west by wet, waste ; south by No. 26	0·71
Inam, wet, waste, (kalappalam wet, waste), T.S. No. 26, Inamdars S. Ramaswami Tevar, M. Ramaswami Tevar, Valli Tevar and Periakaruppan Tevar, Inamdar Natesa Ayyar and others as per list below, bounded on the north by No. 25 ; east and west by wet, waste ; south by Periya Ananthamandal	0·62
Total ..	8·75

The list of persons referred to above.

1 Natesa Ayyar.
2 Rengachar Ambalagaran (also mentioned as No. 35 above).
3 Nagaraja Gurukkal.
4 L. R. Sundaresa Ayyar.
5 M. Minakshi Sundara Ayyar.
6 M. Subrahmanya Ayyar.
7 S. Chidambara Gurukkal.
8 P. P. Adaikala Tevan.
9 Dalai Subramanya Ayyar.
10 L. Adaikkala Tevan.
11 Velayudha Tevar.
12 K. S. Ramalinga Tevar.
13 S. K. Kalil Tevar.
14 C. M. Periakaruppan Tevar.
15 Velayudha Tevar.
16 Syed Muhammad (Shelkudi) Ravuttar.
17 G. Ramaswami Chettiar.
18 Sultan Mohideen Ravuttar.
19 Sultan Ibrahim Ravuttar.
20 S. M. Syed Kasim Ravuttar.
21 Syed Vavu Ravuttar.
22 S. M. Kadirmeera Ravuttar.
23 Minors Muhammad Ibrahim Ravuttar and Muhammad Sultan Ravuttar by guardian Shaik Meera Levai Ravuttar.
24 K. Meera Levai Ravuttar.
25 K. Sekumeera Levai Ravuttar.
26 Ibrahim Bibi, wife of Sultan Ravuttar.
27 K. S. Syed Gadir Ravuttar.
28 Syed Cassim Mohideen Ravuttar.
29 M. A. K. Sultan Ibrahim Ravuttar.
30 P. S. Dalil Bava Ravuttar.
31 M. S. Nainar Ravuttar.
32 P. A. Meera Levai Ravuttar.
33 S. K. S. Ibrahim Pakkeermal.
34 Gadir Bava Ravuttar.
35 Murugan Ambalagaran.
36 Raman Ambalagaran.
37 C. Iyanan Ambalagaran.
38 Adaikala Ambalagaran.
39 Periyathambi Ambalagaran alias Chinnian.

Fort St. George, October 6, 1933.

Whereas it appears to the Government that the land specified below is needed for a public purpose, to wit, for the field channels of the Canal system of the Cauvery-Mettur Project, notice to that effect is hereby given to all whom it may concern in accordance with the provisions of section 4 (1) of the Land Acquisition Act I of 1894, as amended by the Land Acquisition Amendment Act XXXVIII of 1923, and the Governor in Council hereby authorizes the Special Deputy Collector No. VII, Tanjore, his staff and workmen to exercise the powers conferred by section 4 (2) of the Act. Under sub-section (4) of section 17 of the Act, the Governor in Council directs that, in view of the urgency of the case, the provisions of section 5-A of the Act shall not apply to this case.

Tanjore district, Pattukkottai taluk, No. 60, Mandalakkottai village.

	Approximate extent.
	ACS.
Dry, old waste, tharisu, S. No. 46-1 C, bounded on the north by No. 46-1 B, east by No. 46-2 D, south by No. 46-1 D, ... west by No. 15-1 B	0·36
Dry, old waste (tharisu), S. No. 19-1, bounded on the north by Ayanamattu, east by S. No. 19 ; south by No. 18-2, west by No. 17-4 A	0·12
Dry, old waste, tharisu, S. No. 24-2 A, bounded on the north by No. 26-1 ; east by No. 27-1, south by No. 24-2 B ; west by No. 24-1 A	0·12
Dry, old waste, puyan kollai, S. No. 24-2 A, bounded on the north by S. Nos. 20-2, 26-2 and 24-1 B, east by Nos. 24-1 B and 24-2 A ; south by No. 24-1 B, 1 C & 2 B, west by Nos. 24-1 C and 23-1 C	0·05
Dry, old waste, tharisu, S. No. 24-2 D, bounded on the north by No. 24-1 B, east by No. 26-1 D, south and west by No. 24-2 A	0·004
Dry, old waste, tharisu, S. No. 23-1 B, bounded on the north by Nos. 23-2 A and 24-2 A, east by No. 24-2 A, south by Nos. 24-2 B and 24-1, west by No. 24-2 C	0·04
Dry, old waste, puyan kollai, S. No. 23-1 D, bounded on the north by Nos. 23-1 C and 26-2 B, east by No. 23-1 C, south by No. 23-2 A & 2 B, west by Nos. 23-1 A and 24-2 D	0·03
Dry, old waste, kangakolam tharisu, S. No. 66-1 A, bounded on the north and east by No. 66-1 B, south by No. 67-1, west by Vadakkukottai	0·12
Dry, old waste, tharisu, S. No. 67-1, bounded on the north by No. 66-1 A, 1 B & 2 ; east by S. No. 105 ; south by No. 67-2, west by Vadakkukottai	0·12
Dry, old waste, tharisu, nattam, S. No. 78-1, bounded on the north by No. 78-2 B, east by No. 78-2, south by Pirambur, west by S. No. 77 and Pakkirikottai	0·08
Dry, old waste, tharisu, S. No. 86-3 B, bounded on the north by No. 86-3 A, east by Kovilur, south by S. No. 100-2, west by No. 86-4 B	0·05
Dry, old waste, paduvalli kollai, S. No. 92-1 B, bounded on the north by No. 92-1 A, east by S. No. 95-1, south by No. 92-2 B, west by No. 92-1 A	0·02
Dry, old waste, tharisu, S. No. 51-2, bounded on the north by No. 57-1 ; east by Nos. 57-1 and 51-3, south by S. Nos. 56-1 and 53-1, west by S. Nos. 66-1 & 2 and 57-2 B	0·28
Dry, old waste, tharisu, S. No. 51-2, bounded on the north by No. 56-1, east by S. No. 55-1, south by S. No. 56-1 ; west by S. No. 57-2	0·08
Total ..	1·426

NOTE.—The Inamdar for all the above survey numbers is Ramasami Chettiar, son of late K. V. Rm. Venkatachala Chettiar, of Mandalakkottai.

Fort St. George, October 10, 1933.

Under section 3 of the Land Acquisition Act, the Governor in Council hereby declares that the land specified below is needed for a public purpose, to wit, for the construction of a new road from Vadamalaipuram to Ilupaikkudi via Kottaikkadu, and that the said land is likely to be required for the purpose of the Act within a period of one year from the date of publication of this notification in the Fort St. George Gazette.

2. The Special Deputy Collector, Pudukkottai, is appointed to perform the functions of a Collector under the Act in respect of the said land.

3. A plan of the land is kept in the office of the Sub-Collector, Pudukkottai, and may be inspected at any time during office hours.

Pudukkottai district, Pudukkottai taluk, Vadamalaipuram village.

	Area.
	A. C.
Poramboke dry S. No. 1008-1 B bounded on the north by Kottaikkaranpatti Kottai, Vadamalaipuram Kottai and Kottaikkadu Kottai, on the east by Kottaikkadu Kottai, on the south by S. No. 1008-1 A, on the west by S. No. 1008-1 A and 1008-2 and on the west by S. No. 1042; west by S. No. 1039	0·33

Fort St. George, October 6, 1933.

Whereas it appears to the Government that the lands specified below are needed for a public purpose, to wit, for the field channels of the Canal System of the Chittaru Major Project, notice to that effect is hereby given to all whom it may concern in accordance with the provisions of section 4 (1) of the Land Acquisition Act I of 1894, as amended by the Land Acquisition Amendment Act XXXVIII of 1923; and the Governor in Council hereby authorises the Special Deputy Collector, Tanjore, his staff and workmen to exercise the powers conferred by section 4 (2) of the Act. Under sub-section (4) of section 17 of the Act, the Governor in Council directs that in view of the urgency of the case the provisions of section 5-A of the Act shall not apply to this case.

Tanjore district, Tanjore taluk, No. 177, Ichchankottai village.

	Area.
	A. C.
Government, dry T.S. No. 43 A 2 A-2 B, sole purchaser Gurusami Iyengayan, bounded on the north by No. 43 A 2 A-1 B, east by No. 43 A 3 A 2, south by No. 43 A 2 A-2 B, west by No. 43 A 2 A-1 B	0·01
Government, dry T.S. No. 43 A 2 A-1 B, sole purchaser Gurusami Iyengayan, bounded on the north by No. 43 A 2 A-1 A, east by No. 43 A 3 A 2, south by No. 43 A 2 A-2 B, west by No. 43 A 2 A 1 A	0·000
Government, dry T.S. No. 43 A 2 A-1 B, belonging to Sri. pa. Gurusiya Kalimar, bounded on the north by No. 43 A 2 A 2 A-1 east by No. 43 A-4 A-2; south by No. 43 A-2 A-2 B; west by No. 43 A-2 A-1 A	0·01
Government, dry, T.S. No. 43 A-4 A-2, belonging to Sri. pa. Gurusiya Kalimar, bounded on the north by No. 43 A-4 A 1; east by No. 43 A-3 A 1 B, south by No. 43 A-3 A-1 B & A-2 B & A-1 B, west by No. 43 A-3 A-1 B	0·02
Government, dry, T.S. No. 43 A-3 A-1 B, belonging to Sri. pa. Gurusiya Kalimar, bounded on the north by No. 43 A-3 A-1 A, east by No. 43 A-2 B; south by No. 43 A-3 A-1 B; west by No. 43 A-4 A 1	0·05
Total	0·09

Whereas it appears to the Government that the land specified below is needed for a public purpose, to wit, for the Kattalai High Level channel, notice to that effect is hereby given to all whom it may concern in accordance with the provisions of section 4 (1) of the Land Acquisition Act I of 1894, as amended by the Land Acquisition Amendment Act XXXVIII of 1923; and, the Governor in Council hereby authorises the Special Deputy Collector, Kulittalai, his staff and workmen to exercise the powers conferred by section 4 (2) of the Act. Under section 3 (c) of the same Act, the Governor in Council appoints the Special Deputy Collector, Kulittalai, to perform the functions of a Collector under section 5-A of the Act.

Trichinopoly district, Kulittalai taluk, Krishnarayapuram village.

	Approximate extent.
	Sq. links.
Natham poramboke, No. 320-1 part, belonging to Alagiyanayagi Kovil, bounded on the north, east, south and west by No. 320-1 part	1,200 or 1 and 1/8 cent.

Fort St. George, October 9, 1933.

Whereas it appears to the Government that the land specified below is needed for a public purpose, to wit, for excavation of a channel to improve the Kavanni branch of the South main channel; notice to that effect is hereby given to all whom it may concern in accordance with the provisions of section 4 (1) of the Land Acquisition Act I of 1894, as amended by the Land Acquisition Amendment Act XXXVIII of 1923; and the Governor in Council hereby authorises the Revenue Divisional Officer, Chidambaram, his staff and workmen to exercise the powers conferred by section 4 (2) of the Act. Under section 3 (c) of the same Act, the Governor in Council appoints the Revenue Divisional Officer, Chidambaram, to perform the functions of a Collector under section 5-A of the Act.

South Arcot district, Vriddhachalam taluk, Kavanur village.

	Approximate extent.
	Acres.
Government, wet, R.S. No. 258-3 part, belonging to Nallathambi Pillai, son of Kuttiyandi Pillai, and mortgaged to Tirukonamali Achari, wife of A. Sivarama Pillai of Kavanur, bounded on the north by S.F. No. [illegible] part; south by R.S. No. 257; west by R.S. No. 258-3 part	0·09
Government, wet, R.S. No. 259-1 part, belonging to Sundarambal, wife of Chandavarayan Pillai of Sirukampuliyur village, bounded on the north by R.S. No. 258-1 part, east by R.S. No. 257-3 part, south by R.S. No. 257-2 part, west by R.S. No. 259-1 part	0·05
Government, wet, R.S. No. 259-3 part, belonging to Sundaravadivel Pillai, son of Pakkanna Pillai of Kavanur, bounded on the north by R.S. No. 259-2 part, east by R.S. No. 259-3 part, south by R.S. No. 259-3 part, west by R.S. No. 259-3 part	0·01
Government, wet, R.S. No. 259-3 part, belonging to Chinnaswami Pillai, son of Arjuna Pillai and Kuppayi Achi, wife of Gopalaswami Pillai of Kavanur, bounded on the north by R.S. No. 259-2 part; east by R.S. No. 259-3 part, south by R.S. No. 259-3 part, west by R.S. No. 259-3 part	0·01
Government, wet, R.S. No. 259-3 part, belonging to Muthukumaraswami Pillai, son of Sabapathi Pillai of Kavanur, bounded on the north by R.S. No. 259-2 part; east by R.S. No. 259-3 part, south by R.S. No. 259-3 part, west by R.S. No. 259-3 part	0·01
Government, wet, R.S. No. 259-3 part, belonging to Chinnaswami Pillai, son of Arjuna Pillai and Kuppayi Achi, wife of Gopalaswami Pillai of Kavanur, bounded on the north by R.S. No. 259-2 part; east by R.S. No. 259-3 part, south by R.S. No. 259-3 part, west by R.S. No. 259-3 part	0·01
Government, wet, R.S. No. 259-3 part, belonging to Kanakasabai Pillai, son of Sabapathi Pillai of Kavanur, bounded on the north by R.S. No. 259-2 part; east by R.S. No. 259-3 part, south by R.S. No. 259-3 part, west by R.S. No. 259-3 part	0·01
Government, wet, R.S. No. 259-3 part, belonging to Kanakasabai Pillai, son of Sabapathi Pillai of Kavanur, bounded on the north by R.S. No. 259-2 part; east by R.S. No. 259-3 part, south by R.S. No. 259-3 part, west by R.S. No. 259-3 part	0·01
Government, wet, R.S. No. 259-3 part, belonging to Muthukumaraswami

	Acres.
Government, wet, S. No. 354-8 part, belonging to Abdulkal Pillai son of Thahirumpa Pillai of Nerur, bounded on the north by S. No. 354-8 part, east by S. No. 354-1 part, south by S. No. 354-8 part, west by S. No. 354-8 part	0·02
Ghat property, wet, S. No. 356-1 part, belonging to Mohamadali, son of Ammu Naina Ippal of Nerur, is a ghat bounded on the north by S. No. 354-1 part, east by S. No. 356-1 part, south by S. No. 356-1 part, west by S. No. 356-8 part	0·03
Government wet, S. No. 356-2 part, belonging to Annasthalya Pillai, son of Athimulam Pillai of Nerur, bounded on the north by S. No. 356-2 part, east by S. No. 356-1 part, south by S. No. 356-2 part, west by S. No. 356-3 part	0·04
Government wet, S. No. 356-3 part, belonging to Muthu Pillai, son of Arumugam Pillai of Kalumam, bounded on the north by S. No. 356-3 part, east by S. No. 356-1 part, south by S. No. 356-3 part, west by S. No. 356-4 part	0·03
Government wet, S. No. 356-4 part, belonging to Muthu Pillai, son of Arumugam Pillai of Kalumam, bounded on the north by S. No. 356-4 part, east by S. No. 356-1 part, south by S. No. 356-4 part, west by S. No. 356-5 part	0·03
Government wet, S. No. 356-5 part, belonging to Nimmala Pillai, son of Annasa Pillai of Kalumam bounded on the north by S. No. 356-5 part, east by S. No. 356-1 part, south by S. No. 356-5 part, west by S. No. 356-6 part	0·02
Government wet, S. No. 356-6 part, belonging to Jambulingam Pillai, son of Muthu Pillai of Kalumam, bounded on the north by S. No. 356-6 part, east by S. No. 356-1 part, south by S. No. 356-6 part, west by S. No. 356-7 part	0·02
Government wet, S. No. 356-7 part, belonging to Jambulingam Pillai, son of Muthu Pillai of Kalumam, bounded on the north by S. No. 356-7 part, east by S. No. 356-1 part, south by S. No. 356-7 part, west by S. No. 356-8 part	0·02
Government wet, S. No. 356-8 part, belonging to Jambulingam Pillai, son of Muthu Pillai of Kalumam, bounded on the north by S. No. 356-8 part, east by S. No. 356-1 part, south by S. No. 356-8 part, west by S. No. 356-3 part	0·02
Government wet, S. No. 356-9 part, belonging to Kandasamy Pillai, son of Chokkalingam Pillai of Kalumam, bounded on the north by S. No. 356-9 part, east by S. No. 356-1 part, south by S. No. 356-9 part, west by S. No. 356-3 part	0·02
Government wet, S. No. 356-10 part belonging to Muthuveerappa Pillai, son of Nallyappa Pillai of Kalumam, bounded on the north by S. No. 356-10 part, east by S. No. 356-1 part, south by S. No. 356-10 part, west by S. No. 356-3 part	0·02
Government wet, S. No. 356-11 part, belonging to Kandasamy Pillai, son of Chokkalingam Pillai of Kalumam, bounded on the north by S. No. 356-11 part, east by S. No. 356-1 part, south by S. No. 356-11 part, west by S. No. 356-3 part	0·02
Total ..	0·24

Fort St. George, October 1933

Under section 6 of the Land Acquisition Act, the Governor in Council hereby declares that the lands specified below and measuring 1·27 acres, be the same a little more or less, are needed for a public purpose, to wit, for new channels of the Cauvery-Mettur Project; and, under sections 3 and 7 of the same Act, the Special Deputy Collector No. I, Mayavaram, is appointed to perform the functions of a Collector under the Act and directed to take order for the acquisition of the said lands. A plan of the lands is kept in the office of the Special Deputy Collector No. I, Mayavaram, and may be inspected at any time during office hours.

Tanjore district, Pattukkottai taluk,
Inam Thangadu (1st bit) village.

	Acres.
Inam, paramboke, kottaikulam, No. 45-1 B, mandagapadagam per list below, bounded on the north by S. No. 45-1 A, 47-1 and 48-1; east by No. 45-1 C, south by Nos. 45-1 C & 2 A; west by No. 48-1 A	0·21
Inam, paramboke, kottaikulam, No. 47-2, mandagapadagam as per list below bounded on the north by S. No. 47-1; east by No. 46-2, south by No. 45-1 B; west by No. 47-1	0·03
Inam, paramboke, kottaikulam No. 48-2, mandagapadagam as per list below, bounded on the north by S. No. 48-1 part by No. 48-3; south by Nos. 48-3 and 45-1 B; west by No. 47-2	0·09
Inam paramboke, kottaikulam, No. 48-3, mandagapadagam as per list below, bounded on the north by No. 48-1, east by No. 48-1 part by No. 50, west by No. 48-2 ..	0·01
Inam, remainder kottaikulam, No. 49-1, mandagapadagam as per list below bounded on the north by No. 49-1 A & B, east by No. 49-3 C; south by Nos. 50 and 56; west by No. 48-3	0·42
Total ..	1·27

List of non-ryotwaramdars.

1 R. Venkatramana Ayyar	1 · Palani Mallikarjuna
2 T. V. Venkatachalam Ayyar	20 Rajagopala Mallikarjuna
3 V. Krishnaswami Ayyar.	21 Venkatachala Gounda.
4 R. Kuppuswami Ayyar	22 Marudamuthu Vannia.
5 R. Swaminatha Sastriyar,	23 Ramaswami Vannia.
6 R. Pichu Ayyar.	24 Ramaswami Vannia
7 K. Krishnaswami Ayyar.	25 Ramaswami Vannia
8 K. K. Subramanya Ayyar.	26 Marudu Servaigaran
9 M. Jagadeesa Ayyar.	27 Sankappa Ambalagaran.
10 S. Srinivasa Ayyangar	28 Ponnu ... Ambalagaran.
11 Thiruvenkatachariyarugal.	29 Krishnaswami Ellappa Pandaramgaru.
12 R. Subramanya Ayyar	30 Pattanagadu Pakka Ambalagaran.
13 K. S. Sundaresa Ayyar.	31 Chokkalinga Ambalagaran.
14 A. V. Venkatachalliyar	32 Thiruvirukam Varagacharlu.
15 Abdul Rahimsahib.	33 R. Parthasarathi Ambalagaran.
16 Sheik Hasan.	
17 A. Muthia Kusan	
18 Palli Mahimaraiyan.	

Under section 6 of the Land Acquisition Act, the Governor in Council hereby declares that the land specified below and measuring 0·31 of an acre, be the same a little more or less, is needed for a public purpose, to wit, for Karaikudi channel; and, under sections 3 and 7 of the same Act, the Special Deputy Collector No. VI, Pattukkottai, is appointed to perform the functions of a Collector under the Act and directed to take order for the acquisition of the said land. A plan of the land is kept in the office of the Special Deputy Collector No. VI, Pattukkottai, and may be inspected at any time during office hours.

Tanjore district, Pattukkottai taluk,
Inam Maravanavayal village.

	Acres.
Tank paramboke manavarkollai tekkalai T. S. No. 14-1, Inam extent 3·31 (wet) ryotwaramdar by (1) Subramania Ayyar Pandian Sambath, bounded on the north by No. 9, east by Nos. 13-2 & 3, south by No. 21, west by Nos. 15-2	0·31

Fort St. George, September 21, 1933.

Under section 6 of the Land Acquisition Act, the Governor in Council hereby declares that the land specified below and measuring 1 cent, be the same a little more or less, is needed for a public purpose, to wit, for sinking a well for the use of the depressed classes, and, under sections 3 and 7 of the same Act, the District Labour Officer, Malabar, is appointed to perform the functions of a Collector under the Act and directed to take order for the acquisition of the said land. A plan of the land is kept in the office of the District Labour Officer, Malabar, and may be inspected at any time during office hours.

Malabar district, Kurad taluk,
Vadikunnu village.

	Cents.
Private Inamam, R.S. No. 201-2 B, owners Kuttiveetil Kaprukandiyil Nayar, Krishnan Nayar and 4 more Adhikaram Nambiyannanmadam Chirul bounded on the north, east, south and west by S. No. 201-7 A	1

Fort St. George, September 29, 1933.

Under section 6 of the Land Acquisition Act, the Governor in Council hereby declares that the land specified below and measuring 1·04 acres, be the same a little more or less, is needed for a public purpose, to wit, for new cut of an irrigation channel leading from Kovilulu-Tampara on the left side; and, under sections 3 and 7 of the same Act, the Revenue Divisional Officer, Chittapur, is appointed to perform the functions of a Collector under the Act and directed to take order for the acquisition of the said land. A plan of the land is kept in the office of the Revenue Divisional Officer, Chittapur, and may be inspected at any time during office hours.

Ganjam district, Chittapur taluk,
Nu 153. Jaganathapur village.

	Acs.
Government, wet, S. No. 69-3, belonging to Charla Sanyasi, bounded on the north by S. No. 69-2 and No. 150 Kothuru village, east by No. 69-3, south by No. 157 Kothuru village, west by No. 69-4 and Kothuru village ..	0·11
Government, wet, S. No. 69-1 B, patladara Sathaiya Achaiyulu and Mahidhara Achaiyulu, calgara Mahidhara Achaiyulu, bounded on the north by No. 69-1 A; east by No. 69-2 B, south by No. 81 I west by Kothuru village.	0·21
Government, wet, S. No. 69-2 B belonging to Pathiha Pavana Achaiyulu, bounded on the north by No. 69-2 A; east by No. 69-2 C, south by Nos. 12-1 and 69-4; west by No. 69-1 B	0·18
Government, wet, S. No. 69-2 C, belonging to Pathiha Pavana Achaiyulu, bounded on the north by No. 69-2 A; east and south by No. 69-3; west by No. 69-2 B ..	0·01
Devadayam, inam, wet, S. No. 82 I, belonging to Sri Mallikarjuna Mahapatra Swamigaru Mut Hereditary Trustee of Sri Ram Ravulu) Primary Boy in and Near Kothuru, bounded on the north by Nos. 69-2 B & I and Kothuru village; east by No. 69-4, south and west by No. 81 I.	0·27
Government, wet, S. No. 82-2, patladar and calgar Dasaradi Kanakulu, bounded on the north by Nos. 81-1 and 69-2 C; east by No. 82 A & B; south by No. 82-3 west by Nos. 69-4 and 69-5 C	0·11
Government, wet, S. No. 82-4 patladar and calgar Dayanidi Khambara, bounded on the north by No. 69-5 B; east by No. 82-3, south by No. 82-3, west by No. 81 I	0·01
Government, wet, S. No. 17-1 B, belonging to Illi Mit Pun, bounded on the north by No. 17-1 A; east by No. 82-3 B; south by No. 81 I C, west by No. 17-2	0·06
Government wet in S. No. 82-3 B, patladar Purushottama Das calgar Rachanadi Panigrahi, bounded on the north by No. 82-4 A, east by No. 152; south by No. 82-3 C, west by No. 82-3 B	0·03
Government, wet, S. No. 17-2, patladar Dasu Nanda, calgara Ramanaidu Nanda, bounded on the north by No. 17-1; east by No. 152 Pulasara village, south by No. 17-3 and Pulasara village west by No. 82-3 B ..	0·07
Total ..	1·04

Fort St. George, October 4, 1933.

Under section 6 of the Land Acquisition Act, the Governor in Council hereby declares that the land specified below and measuring 2·10 acres, be the same a little more or less, is needed for a public purpose, to wit, for the excavation of an irrigation channel leading from Kesaba Tampara on the left main canal under sections 3 and 7 of the same Act, the Revenue Divisional Officer, Chatrapur, is appointed to perform the functions of a Collector under the Act and directed to take order for the acquisition of the said land. A plan of the land is kept in the office of the Revenue Divisional Officer, Chatrapur, and may be inspected at any time during office hours.

Ganjam district, Chatrapur taluk.
No. 188. Nandapandapatti village.

	Acs.
Government wet, No. 6-1 B, belonging to Tribal Peddati, bounded on the north by No. 6-1 A ; east by No. 6-1 D ; south by No. 6-4 B ; west by Jalantikota	0·18
Government wet, No. 6-1 C, belonging to Tribal Peddati, bounded on the north by No. 6-1 A ; east by No. 6-1 D ; south by No. 6-4 B ; west by No. 6-1 B	
Government, wet, No. 6-2 B, belonging to Bonga Peddati and Ligma Peddati, bounded on the north by No. 6-2 A ; east by No. 7-3 ; south by No. 6-2 C ; west by No. 6-10	0·05
Government, wet, No. 7-2, belonging to Chakrapani Pandit, bounded on the north by No. 7-1 ; east by Nos. 8-2 A and 8-2 A ; south by No. 7-3 ; west by No. 6-2 B	0·18
Government, wet, No. 8-3 B, belonging to Rangaya Peddi, bounded on the north by Nos. 8-1 A, 8-2 and 8-1 C ; east by No. 8-1 D ; south by Nos. 8-2 A and 8-2 B	0·08
Government, wet, No. 8-1 D, belonging to Bhagavati Peddi, bounded on the north by No. 8-1 C ; east by No. 8-1 ; south by No. 8-2 B ; west by No. 8-1 B	0·01
Government wet, No. 8-2 A, patladara Pesara Peddu and Kopala Peddu, enjoyer Bahadur Peddu, bounded on the north by No. 8-1 A ; east by No. 8-2 B ; south by No. 8-3 A ; west by No. 7-2	0·08
Government, wet, No. 8-2 B, patladara Pesara Peddu and Kopala Peddu, enjoyer Bahadur Peddu, bounded on the north by No. 8-2 A ; east by No. 8-2 C ; south by No. 8-3 B ; west by No. 8-1 D	0·01
Government, wet, No. 8-2 C, belonging to Kotya Peddu, bounded on the north by No. 8-2 B ; east by No. 8-2 ; south by No. 8-3 B ; west by No. 8-1 D	0·01
Government, wet, No. 8-3 A, patladar and enjoyer Ghantala Peddu, bounded on the north by No. 8-2 A & 2 B ; east by No. 8-3 and Sreekhimpur channel ; south by No. 9-4 B ; west by No. 8-2	0·06
Government, wet, No. 8-3 B, belonging to Satya Peddu, bounded on the north by No. 8-3 A ; east and south by No. 9-4 B ; west by No. 7-2	0·01
Government, wet, No. 8-3 D, belonging to Chakrapani Pandit, bounded on the north by No. 8-3 A ; east and south by No. 9-4 B ; west by No. 8-3 B	0·01
Government, wet, No. 8-4 B, belonging to Sahabadi Peddi and Govinda Peddi, bounded on the north by Nos. 8-3 A and 8-3 B ; east by No. 8-2 ; south by No. 8-5 ; west by No. 8-3 and Sreekhimpur channel	0·05
Government, wet, No. 8-5 A-1, belonging to Nandeya Peddu, bounded on the north by Nos. 8-5 B-1 ; east by No. 8-5 A-4 ; south by No. 8-5 B-2 ; west by No. 8-5 A-1	0·04
Government, wet, No. 8-5 A-2, belonging to Nandeya Peddu, bounded on the north by No. 8-5 A-1 ; east by No. 8-5 A-3 ; south by No. 8-5 B-2 ; west by No. 8-5 A-1	0·04
Government, wet, No. 8-5 A-3, belonging to Nandeya Peddu, bounded on the north by Nos. 8-5 and 8-4 ; east by No. 8-5 A-4 ; south by No. 8-5 B-2 ; west by No. 8-5 A-2	0·04
Government, wet, No. 8-5 A-4, belonging to Nandeya Peddu, bounded on the north by Nos. 8-5 and 8-4 ; east by No. 8-5 A-5 ; south by No. 8-5 B-2 ; west by No. 8-5 A-3	0·04
Government, wet, No. 8-5 A-5, belonging to Nandeya Peddu, bounded on the north by Nos. 8-5 and 8-4 ; east by No. 8-5 A-6 ; south by No. 8-5 B-2 ; west by No. 8-5 A-4	0·04
Government, wet, No. 8-5 A-6, belonging to Nandeya Peddu, bounded on the north by Nos. 8-5 and 8-4 ; east by No. 8-5 A-7 ; south by No. 8-5 B-2 ; west by No. 8-5 A-5	0·04
Government, wet, No. 8-5 A-7, belonging to Nandeya Peddu, bounded on the north by Nos. 8-5 and 8-4 ; east by No. 8-5 A-8 ; south by No. 8-5 B-2 ; west by No. 8-5 A-6	0·04
Government, wet, No. 8-5 A-8, belonging to Nandeya Peddu, bounded on the north by Nos. 8-5 and 8-4 ; east by No. 8-5 A-9 ; south by No. 8-5 B-2 ; west by No. 8-5 A-7	0·04
Government, wet, No. 8-5 A-9, belonging to Nandeya Peddu, bounded on the north by Nos. 8-5 and 8-4 ; east by No. 8-5 A-10 ; south by No. 8-5 B-2 ; west by No. 8-5 A-8	0·04
Government, wet, No. 8-5 A-10, belonging to Nandeya Peddu, bounded on the north by Nos. 8-5 and 8-4 ; east by No. 8-5 A-11 ; south by No. 8-5 B-2 ; west by No. 8-5 A-9	0·04
Government, wet, No. 8-5 A-11, belonging to Nandeya Peddu, bounded on the north by Nos. 8-5 and 8-4 ; east by No. 8-5 A-12 ; south by No. 8-5 B-2 ; west by No. 8-5 A-10	0·04
Government, wet, No. 8-5 A-12, belonging to Nandeya Peddu, bounded on the north by Nos. 8-5 and 8-4 ; east by No. 8-5 A-13 ; south by No. 8-5 B-2 ; west by No. 8-5 A-11	0·04
Government, wet, No. 8-5 A-13, belonging to Nandeya Peddu, bounded on the north by Nos. 8-5 and 8-4 ; east by No. 8-5 A-14 ; south by No. 8-5 B-2 ; west by No. 8-5 A-12	0·04
Government, wet, No. 8-5 A-14, belonging to Nandeya Peddu, bounded on the north by Nos. 8-5 and 8-4 ; east by No. 8-5 A-15 ; south by No. 8-5 B-2 ; west by No. 8-5 A-13	0·04
Government, wet, No. 8-5 A-15, belonging to Nandeya Peddu, bounded on the north by Nos. 8-5 and 8-4 ; east by No. 8-5 A-16 ; south by No. 8-5 B-2 ; west by No. 8-5 A-14	0·04
Government, wet, No. 8-5 A-16, belonging to Nandeya Peddu, bounded on the north by Nos. 8-5 and 8-4 ; east by No. 8-5 A-17 ; south by No. 8-5 B-2 ; west by No. 8-5 A-15	0·04
Government, wet, No. 8-5 A-17, belonging to Nandeya Peddu, bounded on the north by Nos. 8-5 and 8-4 ; east by No. 8-5 A-18 ; south by No. 8-5 B-2 ; west by No. 8-5 A-16	0·04
Government, wet, No. 8-5 A-18, belonging to Nandeya Peddu, bounded on the north by Nos. 8-5 and 8-4 ; east by No. 8-5 A-19 ; south by No. 8-5 B-2 ; west by No. 8-5 A-17	0·04
Government, wet, No. 8-5 A-19, belonging to Nandeya Peddu, bounded on the north by Nos. 8-5 and 8-4 ; east by No. 8-5 A-20 ; south by No. 8-5 B-2 ; west by No. 8-5 A-18	0·04
Government, wet, No. 8-5 A-20, belonging to Nandeya Peddu, bounded on the north by Nos. 8-5 and 8-4 ; east by No. 8-5 A-21 ; south by No. 8-5 B-2 ; west by No. 8-5 A-19	0·04
Government, wet, No. 8-5 A-21, belonging to Nandeya Peddu, bounded on the north by Nos. 8-5 and 8-4 ; east by No. 8-5 A-22 ; south by No. 8-5 B-2 ; west by No. 8-5 A-20	0·04
Government, wet, No. 8-5 A-22, belonging to Nandeya Peddu, bounded on the north by Nos. 8-5 and 8-4 ; east by No. 8-5 A-23 ; south by No. 8-5 B-2 ; west by No. 8-5 A-21	0·04
Government, wet, No. 8-5 A-23, belonging to Nandeya Peddu, bounded on the north by Nos. 8-5 and 8-4 ; east by No. 8-5 A-24 ; south by No. 8-5 B-2 ; west by No. 8-5 A-22	0·04
Government, wet, No. 8-5 A-24, belonging to Nandeya Peddu, bounded on the north by Nos. 8-5 and 8-4 ; east by No. 8-5 A-25 ; south by No. 8-5 B-2 ; west by No. 8-5 A-23	0·04
Government, wet, No. 8-5 A-25, belonging to Nandeya Peddu, bounded on the north by Nos. 8-5 and 8-4 ; east by No. 8-5 A-26 ; south by No. 8-5 B-2 ; west by No. 8-5 A-24	0·04
Government, wet, No. 8-5 A-26, belonging to Nandeya Peddu, bounded on the north by Nos. 8-5 and 8-4 ; east by No. 8-5 A-27 ; south by No. 8-5 B-2 ; west by No. 8-5 A-25	0·04
Government, wet, No. 8-5 A-27, belonging to Nandeya Peddu, bounded on the north by Nos. 8-5 and 8-4 ; east by No. 8-5 A-28 ; south by No. 8-5 B-2 ; west by No. 8-5 A-26	0·04
Government, wet, No. 8-5 A-28, belonging to Nandeya Peddu, bounded on the north by Nos. 8-5 and 8-4 ; east by No. 8-5 A-29 ; south by No. 8-5 B-2 ; west by No. 8-5 A-27	0·04
Government, wet, No. 8-5 A-29, belonging to Nandeya Peddu, bounded on the north by Nos. 8-5 and 8-4 ; east by No. 8-5 A-30 ; south by No. 8-5 B-2 ; west by No. 8-5 A-28	0·04
Government, wet, No. 8-5 A-30, belonging to Nandeya Peddu, bounded on the north by Nos. 8-5 and 8-4 ; east by No. 8-5 A-31 ; south by No. 8-5 B-2 ; west by No. 8-5 A-29	0·04
Government, wet, No. 8-5 A-31, belonging to Nandeya Peddu, bounded on the north by Nos. 8-5 and 8-4 ; east by No. 8-5 A-32 ; south by No. 8-5 B-2 ; west by No. 8-5 A-30	0·04
Government, wet, No. 8-5 A-32, belonging to Nandeya Peddu, bounded on the north by Nos. 8-5 and 8-4 ; east by No. 8-5 A-33 ; south by No. 8-5 B-2 ; west by No. 8-5 A-31	0·04
Government, wet, No. 8-5 A-33, belonging to Nandeya Peddu, bounded on the north by Nos. 8-5 and 8-4 ; east by No. 8-5 A-34 ; south by No. 8-5 B-2 ; west by No. 8-5 A-32	0·04
Government, wet, No. 8-5 A-34, belonging to Nandeya Peddu, bounded on the north by Nos. 8-5 and 8-4 ; east by No. 8-5 A-35 ; south by No. 8-5 B-2 ; west by No. 8-5 A-33	0·04
Government, wet, No. 8-5 A-35, belonging to Nandeya Peddu, bounded on the north by Nos. 8-5 and 8-4 ; east by No. 8-5 A-36 ; south by No. 8-5 B-2 ; west by No. 8-5 A-34	0·04
Government, wet, No. 8-5 A-36, belonging to Nandeya Peddu, bounded on the north by Nos. 8-5 and 8-4 ; east by No. 8-5 A-37 ; south by No. 8-5 B-2 ; west by No. 8-5 A-35	0·04
Government, wet, No. 8-5 A-37, belonging to Nandeya Peddu, bounded on the north by Nos. 8-5 and 8-4 ; east by No. 8-5 A-38 ; south by No. 8-5 B-2 ; west by No. 8-5 A-36	0·04
Government, wet, No. 8-5 A-38, belonging to Nandeya Peddu, bounded on the north by Nos. 8-5 and 8-4 ; east by No. 8-5 A-39 ; south by No. 8-5 B-2 ; west by No. 8-5 A-37	0·04
Government, wet, No. 8-5 A-39, belonging to Nandeya Peddu, bounded on the north by Nos. 8-5 and 8-4 ; east by No. 8-5 A-40 ; south by No. 8-5 B-2 ; west by No. 8-5 A-38	0·04
Government, wet, No. 8-5 A-40, belonging to Nandeya Peddu, bounded on the north by Nos. 8-5 and 8-4 ; east by No. 8-5 A-41 ; south by No. 8-5 B-2 ; west by No. 8-5 A-39	0·04
Government, wet, No. 8-5 A-41, belonging to Nandeya Peddu, bounded on the north by Nos. 8-5 and 8-4 ; east by No. 8-5 A-42 ; south by No. 8-5 B-2 ; west by No. 8-5 A-40	0·04
Government, wet, No. 8-5 A-42, belonging to Nandeya Peddu, bounded on the north by Nos. 8-5 and 8-4 ; east by No. 8-5 A-43 ; south by No. 8-5 B-2 ; west by No. 8-5 A-41	0·04
Government, wet, No. 8-5 A-43, belonging to Nandeya Peddu, bounded on the north by Nos. 8-5 and 8-4 ; east by No. 8-5 A-44 ; south by No. 8-5 B-2 ; west by No. 8-5 A-42	0·04
Government, wet, No. 8-5 A-44, belonging to Nandeya Peddu, bounded on the north by Nos. 8-5 and 8-4 ; east by No. 8-5 A-45 ; south by No. 8-5 B-2 ; west by No. 8-5 A-43	0·04
Government, wet, No. 8-5 A-45, belonging to Nandeya Peddu, bounded on the north by Nos. 8-5 and 8-4 ; east by No. 8-5 A-46 ; south by No. 8-5 B-2 ; west by No. 8-5 A-44	0·04
Government, wet, No. 8-5 A-46, belonging to Nandeya Peddu, bounded on the north by Nos. 8-5 and 8-4 ; east by No. 8-5 A-47 ; south by No. 8-5 B-2 ; west by No. 8-5 A-45	0·04
Government, wet, No. 8-5 A-47, belonging to Nandeya Peddu, bounded on the north by Nos. 8-5 and 8-4 ; east by No. 8-5 A-48 ; south by No. 8-5 B-2 ; west by No. 8-5 A-46	0·04
Government, wet, No. 8-5 A-48, belonging to Nandeya Peddu, bounded on the north by Nos. 8-5 and 8-4 ; east by No. 8-5 A-49 ; south by No. 8-5 B-2 ; west by No. 8-5 A-47	0·04
Government, wet, No. 8-5 A-49, belonging to Nandeya Peddu, bounded on the north by Nos. 8-5 and 8-4 ; east by No. 8-5 A-50 ; south by No. 8-5 B-2 ; west by No. 8-5 A-48	0·04
Government, wet, No. 8-5 A-50, belonging to Nandeya Peddu, bounded on the north by Nos. 8-5 and 8-4 ; east by No. 8-5 A-51 ; south by No. 8-5 B-2 ; west by No. 8-5 A-49	0·04
Government, wet, No. 8-5 A-51, belonging to Nandeya Peddu, bounded on the north by Nos. 8-5 and 8-4 ; east by No. 8-5 A-52 ; south by No. 8-5 B-2 ; west by No. 8-5 A-50	0·04
Government, wet, No. 8-5 A-52, belonging to Nandeya Peddu, bounded on the north by Nos. 8-5 and 8-4 ; east by No. 8-5 A-53 ; south by No. 8-5 B-2 ; west by No. 8-5 A-51	0·04
Government, wet, No. 8-5 A-53, belonging to Nandeya Peddu, bounded on the north by Nos. 8-5 and 8-4 ; east by No. 8-5 A-54 ; south by No. 8-5 B-2 ; west by No. 8-5 A-52	0·04
Government, wet, No. 8-5 A-54, belonging to Nandeya Peddu, bounded on the north by Nos. 8-5 and 8-4 ; east by No. 8-5 A-55 ; south by No. 8-5 B-2 ; west by No. 8-5 A-53	0·04
Government, wet, No. 8-5 A-55, belonging to Nandeya Peddu, bounded on the north by Nos. 8-5 and 8-4 ; east by No. 8-5 A-56 ; south by No. 8-5 B-2 ; west by No. 8-5 A-54	0·04
Government, wet, No. 8-5 A-56, belonging to Nandeya Peddu, bounded on the north by Nos. 8-5 and 8-4 ; east by No. 8-5 A-57 ; south by No. 8-5 B-2 ; west by No. 8-5 A-55	0·04
Government, wet, No. 8-5 A-57, belonging to Nandeya Peddu, bounded on the north by Nos. 8-5 and 8-4 ; east by No. 8-5 A-58 ; south by No. 8-5 B-2 ; west by No. 8-5 A-56	0·04
Government, wet, No. 8-5 A-58, belonging to Nandeya Peddu, bounded on the north by Nos. 8-5 and 8-4 ; east by No. 8-5 A-59 ; south by No. 8-5 B-2 ; west by No. 8-5 A-57	0·04
Government, wet, No. 8-5 A-59, belonging to Nandeya Peddu, bounded on the north by Nos. 8-5 and 8-4 ; east by No. 8-5 A-60 ; south by No. 8-5 B-2 ; west by No. 8-5 A-58	0·04
Government, wet, No. 8-5 A-60, belonging to Nandeya Peddu, bounded on the north by Nos. 8-5 and 8-4 ; east by No. 8-5 A-61 ; south by No. 8-5 B-2 ; west by No. 8-5 A-59	0·04
Government, wet, No. 8-5 A-61, belonging to Nandeya Peddu, bounded on the north by Nos. 8-5 and 8-4 ; east by No. 8-5 A-62 ; south by No. 8-5 B-2 ; west by No. 8-5 A-60	0·04
Government, wet, No. 8-5 A-62, belonging to Nandeya Peddu, bounded on the north by Nos. 8-5 and 8-4 ; east by No. 8-5 A-63 ; south by No. 8-5 B-2 ; west by No. 8-5 A-61	0·04
Government, wet, No. 8-5 A-63, belonging to Nandeya Peddu, bounded on the north by Nos. 8-5 and 8-4 ; east by No. 8-5 A-64 ; south by No. 8-5 B-2 ; west by No. 8-5 A-62	0·04
Government, wet, No. 8-5 A-64, belonging to Nandeya Peddu, bounded on the north by Nos. 8-5 and 8-4 ; east by No. 8-5 A-65 ; south by No. 8-5 B-2 ; west by No. 8-5 A-63	0·04
Government, wet, No. 8-5 A-65, belonging to Nandeya Peddu, bounded on the north by Nos. 8-5 and 8-4 ; east by No. 8-5 A-66 ; south by No. 8-5 B-2 ; west by No. 8-5 A-64	0·04
Government, wet, No. 8-5 A-66, belonging to Nandeya Peddu, bounded on the north by Nos. 8-5 and 8-4 ; east by No. 8-5 A-67 ; south by No. 8-5 B-2 ; west by No. 8-5 A-65	0·04
Government, wet, No. 8-5 A-67, belonging to Nandeya Peddu, bounded on the north by Nos. 8-5 and 8-4 ; east by No. 8-5 A-68 ; south by No. 8-5 B-2 ; west by No. 8-5 A-66	0·04
Government, wet, No. 8-5 A-68, belonging to Nandeya Peddu, bounded on the north by Nos. 8-5 and 8-4 ; east by No. 8-5 A-69 ; south by No. 8-5 B-2 ; west by No. 8-5 A-67	0·04
Government, wet, No. 8-5 A-69, belonging to Nandeya Peddu, bounded on the north by Nos. 8-5 and 8-4 ; east by No. 8-5 A-70 ; south by No. 8-5 B-2 ; west by No. 8-5 A-68	0·04
Government, wet, No. 8-5 A-70, belonging to Nandeya Peddu, bounded on the north by Nos. 8-5 and 8-4 ; east by No. 8-5 A-71 ; south by No. 8-5 B-2 ; west by No. 8-5 A-69	0·04
Government, wet, No. 8-5 A-71, belonging to Nandeya Peddu, bounded on the north by Nos. 8-5 and 8-4 ; east by No. 8-5 A-72 ; south by No. 8-5 B-2 ; west by No. 8-5 A-70	0·04
Government, wet, No. 8-5 A-72, belonging to Nandeya Peddu, bounded on the north by Nos. 8-5 and 8-4 ; east by No. 8-5 A-73 ; south by No. 8-5 B-2 ; west by No. 8-5 A-71	0·04
Government, wet, No. 8-5 A-73, belonging to Nandeya Peddu, bounded on the north by Nos. 8-5 and 8-4 ; east by No. 8-5 A-74 ; south by No. 8-5 B-2 ; west by No. 8-5 A-72	0·04
Government, wet, No. 8-5 A-74, belonging to Nandeya Peddu, bounded on the north by Nos. 8-5 and 8-4 ; east by No. 8-5 A-75 ; south by No. 8-5 B-2 ; west by No. 8-5 A-73	0·04
Government, wet, No. 8-5 A-75, belonging to Nandeya Peddu, bounded on the north by Nos. 8-5 and 8-4 ; east by No. 8-5 A-76 ; south by No. 8-5 B-2 ; west by No. 8-5 A-74	0·04
Government, wet, No. 8-5 A-76, belonging to Nandeya Peddu, bounded on the north by Nos. 8-5 and 8-4 ; east by No. 8-5 A-77 ; south by No. 8-5 B-2 ; west by No. 8-5 A-75	0·04
Government, wet, No. 8-5 A-77, belonging to Nandeya Peddu, bounded on the north by Nos. 8-5 and 8-4 ; east by No. 8-5 A-78 ; south by No. 8-5 B-2 ; west by No. 8-5 A-76	0·04
Government, wet, No. 8-5 A-78, belonging to Nandeya Peddu, bounded on the north by Nos. 8-5 and 8-4 ; east by No. 8-5 A-79 ; south by No. 8-5 B-2 ; west by No. 8-5 A-77	0·04
Government, wet, No. 8-5 A-79, belonging to Nandeya Peddu, bounded on the north by Nos. 8-5 and 8-4 ; east by No. 8-5 A-80 ; south by No. 8-5 B-2 ; west by No. 8-5 A-78	0·04
Government, wet, No. 8-5 A-80, belonging to Nandeya Peddu, bounded on the north by Nos. 8-5 and 8-4 ; east by No. 8-5 A-81 ; south by No. 8-5 B-2 ; west by No. 8-5 A-79	0·04
Government, wet, No. 8-5 A-81, belonging to Nandeya Peddu, bounded on the north by Nos. 8-5 and 8-4 ; east by No. 8-5 A-82 ; south by No. 8-5 B-2 ; west by No. 8-5 A-80	0·04
Government, wet, No. 8-5 A-82, belonging to Nandeya Peddu, bounded on the north by Nos. 8-5 and 8-4 ; east by No. 8-5 A-83 ; south by No. 8-5 B-2 ; west by No. 8-5 A-81	0·04
Government, wet, No. 8-5 A-83, belonging to Nandeya Peddu, bounded on the north by Nos. 8-5 and 8-4 ; east by No. 8-5 A-84 ; south by No. 8-5 B-2 ; west by No. 8-5 A-82	0·04
Government, wet, No. 8-5 A-84, belonging to Nandeya Peddu, bounded on the north by Nos. 8-5 and 8-4 ; east by No. 8-5 A-85 ; south by No. 8-5 B-2 ; west by No. 8-5 A-83	0·04
Government, wet, No. 8-5 A-85, belonging to Nandeya Peddu, bounded on the north by Nos. 8-5 and 8-4 ; east by No. 8-5 A-86 ; south by No. 8-5 B-2 ; west by No. 8-5 A-84	0·04
Government, wet, No. 8-5 A-86, belonging to Nandeya Peddu, bounded on the north by Nos. 8-5 and 8-4 ; east by No. 8-5 A-87 ; south by No. 8-5 B-2 ; west by No. 8-5 A-85	0·04
Government, wet, No. 8-5 A-87, belonging to Nandeya Peddu, bounded on the north by Nos. 8-5 and 8-4 ; east by No. 8-5 A-88 ; south by No. 8-5 B-2 ; west by No. 8-5 A-86	0·04
Government, wet, No. 8-5 A-88, belonging to Nandeya Peddu, bounded on the north by Nos. 8-5 and 8-4 ; east by No. 8-5 A-89 ; south by No. 8-5 B-2 ; west by No. 8-5 A-87	0·04
Government, wet, No. 8-5 A-89, belonging to Nandeya Peddu, bounded on the north by Nos. 8-5 and 8-4 ; east by No. 8-5 A-90 ; south by No. 8-5 B-2 ; west by No. 8-5 A-88	0·04
Government, wet, No. 8-5 A-90, belonging to Nandeya Peddu, bounded on the north by Nos. 8-5 and 8-4 ; east by No. 8-5 A-91 ; south by No. 8-5 B-2 ; west by No. 8-5 A-89	0·04
Government, wet, No. 8-5 A-91, belonging to Nandeya Peddu, bounded on the north by Nos. 8-5 and 8-4 ; east by No. 8-5 A-92 ; south by No. 8-5 B-2 ; west by No. 8-5 A-90	0·04
Government, wet, No. 8-5 A-92, belonging to Nandeya Peddu, bounded on the north by Nos. 8-5 and 8-4 ; east by No. 8-5 A-93 ; south by No. 8-5 B-2 ; west by No. 8-5 A-91	0·04
Government, wet, No. 8-5 A-93, belonging to Nandeya Peddu, bounded on the north by Nos. 8-5 and 8-4 ; east by No. 8-5 A-94 ; south by No. 8-5 B-2 ; west by No. 8-5 A-92	0·04
Government, wet, No. 8-5 A-94, belonging to Nandeya Peddu, bounded on the north by Nos. 8-5 and 8-4 ; east by No. 8-5 A-95 ; south by No. 8-5 B-2 ; west by No. 8-5 A-93	0·04
Government, wet, No. 8-5 A-95, belonging to Nandeya Peddu, bounded on the north by Nos. 8-5 and 8-4 ; east by No. 8-5 A-96 ; south by No. 8-5 B-2 ; west by No. 8-5 A-94	0·04
Government, wet, No. 8-5 A-96, belonging to Nandeya Peddu, bounded on the north by Nos. 8-5 and 8-4 ; east by No. 8-5 A-97 ; south by No. 8-5 B-2 ; west by No. 8-5 A-95	0·04
Government, wet, No. 8-5 A-97, belonging to Nandeya Peddu, bounded on the north by Nos. 8-5 and 8-4 ; east by No. 8-5 A-98 ; south by No. 8-5 B-2 ; west by No. 8-5 A-96	0·04
Government, wet, No. 8-5 A-98, belonging to Nandeya Peddu, bounded on the north by Nos. 8-5 and 8-4 ; east by No. 8-5 A-99 ; south by No. 8-5 B-2 ; west by No. 8-5 A-97	0·04
Government, wet, No. 8-5 A-99, belonging to Nandeya Peddu, bounded on the north by Nos. 8-5 and 8-4 ; east by No. 8-5 A-100 ; south by No. 8-5 B-2 ; west by No. 8-5 A-98	0·04
Government, wet, No. 8-5 A-100, belonging to Nandeya Peddu, bounded on the north by Nos. 8-5 and 8-4 ; east by No. 8-5 A-101 ; south by No. 8-5 B-2 ; west by No. 8-5 A-99	0·04
Government, wet, No. 8-5 A-101, belonging to Nandeya Peddu, bounded on the north by Nos. 8-5 and 8-4 ; east by No. 8-5 A-102 ; south by No. 8-5 B-2 ; west by No. 8-5 A-100	0·04
Government, wet, No. 8-5 A-102, belonging to Nandeya Peddu, bounded on the north by Nos. 8-5 and 8-4 ; east by No. 8-5 A-103 ; south by No. 8-5 B-2 ; west by No. 8-5 A-101	0·04
Government, wet, No. 8-5 A-103, belonging to Nandeya Peddu, bounded on the north by Nos. 8-5 and 8-4 ; east by No. 8-5 A-104 ; south by No. 8-5 B-2 ; west by No. 8-5 A-102	0·04
Government, wet, No. 8-5 A-104, belonging to Nandeya Peddu, bounded on the north by Nos. 8-5 and 8-4 ; east by No. 8-5 A-105 ; south by No. 8-5 B-2 ; west by No. 8-5 A-103	0·04
Government, wet, No. 8-5 A-105, belonging to Nandeya Peddu, bounded on the north by Nos. 8-5 and 8-4 ; east by No. 8-5 A-106 ; south by No. 8-5 B-2 ; west by No. 8-5 A-104	0·04
Government, wet, No. 8-5 A-106, belonging to Nandeya Peddu, bounded on the north by Nos. 8-5 and 8-4 ; east by No. 8-5 A-107 ; south by No. 8-5 B-2 ; west by No. 8-5 A-105	0·04
Government, wet, No. 8-5 A-107, belonging to Nandeya Peddu, bounded on the north by Nos. 8-5 and 8-4 ; east by No. 8-5 A-108 ; south by No. 8-5 B-2 ; west by No. 8-5 A-106	0·04
Government, wet, No. 8-5 A-108, belonging to Nandeya Peddu, bounded on the north by Nos. 8-5 and 8-4 ; east by No. 8-5 A-109 ; south by No. 8-5 B-2 ; west by No. 8-5 A-107	0·04
Government, wet, No. 8-5 A-109, belonging to Nandeya Peddu, bounded on the north by Nos. 8-5 and 8-4 ; east by No. 8-5 A-110 ; south by No. 8-5 B-2 ; west by No. 8-5 A-108	0·04
Government, wet, No. 8-5 A-110, belonging to Nandeya Peddu, bounded on the north by Nos. 8-5 and 8-4 ; east by No. 8-5 A-111 ; south by No. 8-5 B-2 ; west by No. 8-5 A-109	0·04
Government, wet, No. 8-5 A-111, belonging to Nandeya Peddu, bounded on the north by Nos. 8-5 and 8-4 ; east by No. 8-5 A-112 ; south by No. 8-5 B-2 ; west by No. 8-5 A-110	0·04
Government, wet, No. 8-5 A-112, belonging to Nandeya Peddu, bounded on the north by Nos. 8-5 and 8-4 ; east by No. 8-5 A-113 ; south by No. 8-5 B-2 ; west by No. 8-5 A-111	0·04
Government, wet, No. 8-5 A-113, belonging to Nandeya Peddu, bounded on the north by Nos. 8-5 and 8-4 ; east by No. 8-5 A-114 ; south by No. 8-5 B-2 ; west by No. 8-5 A-112	0·04
Government, wet, No. 8-5 A-114, belonging to Nandeya Peddu, bounded on the north by Nos. 8-5 and 8-4 ; east by No. 8-5 A-115 ; south by No. 8-5 B-2 ; west by No. 8-5 A-113	0·04
Government, wet, No. 8-5 A-115, belonging to Nandeya Peddu, bounded on the north by Nos. 8-5 and 8-4 ; east by No. 8-5 A-116 ; south by No. 8-5 B-2 ; west by No. 8-5 A-114	0·04
Government, wet, No. 8-5 A-116, belonging to Nandeya Peddu, bounded on the north by Nos. 8-5 and 8-4 ; east by No. 8-5 A-117 ; south by No. 8-5 B-2 ; west by No. 8-5 A-115	0·04
Government, wet, No. 8-5 A-117, belonging to Nandeya Peddu, bounded on the north by Nos. 8-5 and 8-4 ; east by No. 8-5 A-118 ; south by No. 8-5 B-2 ; west by No. 8-5 A-116	0·04
Government, wet, No. 8-5 A-118, belonging to Nandeya Peddu, bounded on the north by Nos. 8-5 and 8-4 ; east by No. 8-5 A-119 ; south by No. 8-5 B-2 ; west by No. 8-5 A-117	0·04
Government, wet, No. 8-5 A-119, belonging to Nandeya Peddu, bounded on the north by Nos. 8-5 and 8-4 ; east by No. 8-5 A-120 ; south by No. 8-5 B-2 ; west by No. 8-5 A-118	0·04
Government, wet, No. 8-5 A-120, belonging to Nandeya Peddu, bounded on the north by Nos. 8-5 and 8-4 ; east by No. 8-5 A-121 ; south by No. 8-5 B-2 ; west by No. 8-5 A-119	0·04
Government, wet, No. 8-5 A-121, belonging to Nandeya Peddu, bounded on the north by Nos. 8-5 and 8-4 ; east by No. 8-5 A-122 ; south by No. 8-5 B-2 ; west by No. 8-5 A-120	0·04
Government, wet, No. 8-5 A-122, belonging to Nandeya Peddu, bounded on the north by Nos. 8-5 and 8-4 ; east by No. 8-5 A-123 ; south by No. 8-5 B-2 ; west by No. 8-5 A-121	0·04
Government, wet, No. 8-5 A-123, belonging to Nandeya Peddu, bounded on the north by Nos. 8-5 and 8-4 ; east by No. 8-5 A-124 ; south by No. 8-5 B-2 ; west by No. 8-5 A-122	0·04
Government, wet, No. 8-5 A-124, belonging to Nandeya Peddu, bounded on the north by Nos. 8-5 and 8-4 ; east by No. 8-5 A-125 ; south by No. 8-5 B-2 ; west by No. 8-5 A-123	0·04
Government, wet, No. 8-5 A-125, belonging to Nandeya Peddu, bounded on the north by Nos. 8-5 and 8-4 ; east by No. 8-5 A-126 ; south by No. 8-5 B-2 ; west by No. 8-5 A-124	0·04
Government, wet, No. 8-5 A-126, belonging to Nandeya Peddu, bounded on the north by Nos. 8-5 and 8-4 ; east by No. 8-5 A-127 ; south by No. 8-5 B-2 ; west by No. 8-5 A-125	0·04
Government, wet, No. 8-5 A-127, belonging to Nandeya Peddu, bounded on the north by Nos. 8-5 and 8-4 ; east by No. 8-5 A-128 ; south by No. 8-5 B-2 ; west by No. 8-5 A-126	0·04
Government, wet, No. 8-5 A-128, belonging to Nandeya Peddu, bounded on the north by Nos. 8-5 and 8-4 ; east by No. 8-5 A-129 ; south by No. 8-5 B-2 ; west by No. 8-5 A-127	0·04
Government, wet, No. 8-5 A-129, belonging to Nandeya Peddu, bounded on the north by Nos. 8-5 and 8-4 ; east by No. 8-5 A-130 ; south by No. 8-5 B-2 ; west by No. 8-5 A-128	0·04
Government, wet, No. 8-5 A-130, belonging to Nandeya Peddu, bounded on the north by Nos. 8-5 and 8-4 ; east by No. 8-5 A-131 ; south by No. 8-5 B-2 ; west by No. 8-5 A-129	0·04
Government, wet, No. 8-5 A-131, belonging to Nandeya Peddu, bounded on the north by Nos. 8-5 and 8-4 ; east by No. 8-5 A-132 ; south by No. 8-5 B-2 ; west by No. 8-5 A-130	0·04
Government, wet, No. 8-5 A-132, belonging to Nandeya Peddu, bounded on the north by Nos. 8-5 and 8-4 ; east by No. 8-5 A-133 ; south by No. 8-5 B-2 ; west by No. 8-5 A-131	0·04
Government, wet, No. 8-5 A-133, belonging to Nandeya Peddu, bounded on the north by Nos. 8-5 and 8-4 ; east by No. 8-5 A-134 ; south by No. 8-5 B-2 ; west by No. 8-5 A-132	0·04
Government, wet, No. 8-5 A-134, belonging to Nandeya Peddu, bounded on the north by Nos. 8-5 and 8-4 ; east by No. 8-5 A-135 ; south by No. 8-5 B-2 ; west by No. 8-5 A-133	0·04
Government, wet, No. 8-5 A-135, belonging to Nandeya Peddu, bounded on the north by Nos. 8-5 and 8-4 ; east by No. 8-5 A-136 ; south by No. 8-5

Ayyar [illegible] minor [illegible] Ayyar guardian father Venkatachala Ayyar, [illegible] Ranganatham Ayyangar, [illegible] Ayyangar alias [illegible] Ayyangar [illegible] Ayyangar, [illegible] Ayyangar, [illegible] Kesava Ayyangar, [illegible] Srinivasa Ayyangar [illegible] minors [illegible] Ayyangar and Gopala Ayyangar, guardian father [illegible] Ayyangar [illegible] Ayyar, [illegible] Ayyar, [illegible] Ayyar, [illegible] Venkataraman, [illegible] Ayyar [illegible] minor Natarajan, guardian father Venkata [illegible] Subramania Sastrigal, [illegible] minor [illegible] Ayyar, guardian father Subramania Sastrigal, [illegible] minor [illegible], guardian father [illegible] Dikshitar, [illegible] Ayyar, [illegible] Kanapadigal, [illegible] Subramanya [illegible], [illegible] Ayyar, [illegible] swami Ayyar [illegible] Muthu Ayyar, [illegible] Saraswathi Ammal, [illegible] Subbarama Ayyar, [illegible] Ayyar, [illegible] Ayyar, [illegible] Ayyar, [illegible] Ammal, [illegible] Ayyar, [illegible] Ayyar, [illegible] minor [illegible] Ayyar, guardian father Ramakrishna Ayyar, [illegible] Srinivasa Ayyar [illegible] K. V. [illegible] Ayyangar [illegible] Acharyar, [illegible] K. A. [illegible] Achari, [illegible] K. S. Krishnama Achari, [illegible] minor [illegible] Ayyangar guardian father [illegible] Acharyar, [illegible] [illegible] Ayyangar, [illegible] Ayyangar, [illegible] Acharyar, [illegible] Ayyangar [illegible] Acharyar, [illegible] Ammal, [illegible] Ayyar, [illegible] Ayyangar, [illegible] Ayyar, [illegible] Subramania Ayyar, [illegible] minors [illegible] Ayyar and [illegible] Ayyar guardian brother [illegible] Ayyar, [illegible] Ayyar, [illegible] minor [illegible] Ayyar, [illegible] Ayyar and one unknown male child, guardian father [illegible] Ayyar, [illegible] Dikshitar, [illegible] Kuppuswami Ayyar and one nameless male child, guardian father [illegible], [illegible] Chokkalingam Pillai, [illegible] minors Anantha Padmanabha Pillai and Sundaram Pillai, guardian father Chokkalingam Pillai, [illegible] Pillai, [illegible] Pillai, [illegible] Pillai, [illegible] Muthukaruppa Pillai [illegible] minors [illegible] Pillai and [illegible] Pillai, guardian mother [illegible], [illegible] Ammal, [illegible] Pillai, [illegible] Ammal, [illegible], [illegible] Pillai, [illegible] Pillai, [illegible] minor Kuppuswami Pillai, guardian father [illegible] Pillai, [illegible] Pillai, [illegible] Pillai, [illegible] Pillai, [illegible] Pillai, [illegible] Pillai, [illegible] Ammal, [illegible] Ammal, [illegible] Pillai, [illegible] Pillai, [illegible] Mudaliyar, [illegible] Ammal, [illegible] Pillai [illegible] minor Subramania Pillai, guardian father Natesan Pillai, [illegible] Pillai, [illegible] Pillai, [illegible] Pillai, [illegible] Pillai, [illegible] Pillai, [illegible] Pillai, [illegible] Pillai, [illegible] Pillai, [illegible] Pillai, [illegible] Pillai, [illegible] minor Natesa Pillai, guardian father [illegible] Pillai, [illegible] Pillai, [illegible] Chetti, [illegible] Ammal, [illegible] Asari, [illegible] Mudali, [illegible] minors [illegible] Mudali and Subrahmanya Mudali, guardian father [illegible] Mudali, [illegible] Ammal [illegible] Padayachi, [illegible] Padayachi, [illegible] Padayachi, [illegible] Padayachi, [illegible] Padayachi, [illegible] Padayachi, [illegible] Ammal, [illegible] Ammal, [illegible] Ambalagaran, [illegible] Ambalagaran, [illegible] Ammal, [illegible] Ammal, [illegible] minor [illegible], guardian mother [illegible] Ammal, [illegible] Ambalagaran, [illegible] Ambalagaran, [illegible] Muthuswami Ambalagaran, [illegible] Ambalagaran, [illegible] Ammal, [illegible] Ambalagaran, [illegible] Ambalagaran, [illegible] Ambalagaran, [illegible] Subbayya Pillai, [illegible] Ambalagaran, [illegible] Ammal, [illegible] Ambalagaran, [illegible] Ambalagaran, [illegible] Ambalagaran, [illegible] Ambalagaran, [illegible] Ambalagaran, [illegible] minor [illegible], guardian maternal uncle V. [illegible] Ambalagaran, [illegible] Muthuraja, [illegible] Ammal, [illegible] Ambalagaran, [illegible] Ambalagaran, [illegible] Ambalagaran, [illegible] Ambalagaran, [illegible] Ambalagaran, [illegible] Ambalagaran, [illegible] M. [illegible] Ambalagaran, [illegible] Ambalagaran, [illegible] Ambalagaran, [illegible] Ambalagaran, [illegible] minors [illegible] and Sevugan, guardian father [illegible] Ambalagaran, [illegible] Ambalagaran, [illegible] minors [illegible] and Sevugan, guardian father [illegible] Ambalagaran, [illegible] Ambalagaran, [illegible] Subrahmanya Ambalagaran, [illegible] minor [illegible] Ambalagaran, guardian father T. [illegible] Ambalagaran, [illegible] Ambalagaran, [illegible] alias Sevugan Ambalagaran, [illegible] minors [illegible] and [illegible], guardian father K. [illegible] Ambalagaran, [illegible] Ambalagaran, [illegible] Ambalagaran, [illegible] Ambalagaran, [illegible] Ambalagaran, [illegible] minor [illegible], guardian mother [illegible], [illegible] Nayakkan, [illegible] Muthiriyan, [illegible] Muthiriyan, [illegible] Ambalagaran, [illegible] Ammal, [illegible] Nayakkan, [illegible] manager for the time being [illegible] Pusari, [illegible] Pusari and [illegible] alias [illegible] Pusari, [illegible] Ammal, [illegible] Muthaiyya, [illegible] Reddi, [illegible] Reddi [illegible] Reddi, [illegible] Reddi, [illegible] Reddi, [illegible] Krishna Reddi, [illegible] Reddi, [illegible] Reddi, [illegible] Reddi, [illegible] Ammal, [illegible] Reddi, [illegible] Velammal, [illegible] Reddi, [illegible] Reddi, [illegible] minors [illegible] Reddi and [illegible] Reddi, guardian mother [illegible] Ammal [illegible] Reddi, [illegible] Reddi, [illegible] Reddi, [illegible] Reddi, [illegible] Asari, [illegible] minor Ayyan, guardian mother [illegible] Ammal, [illegible] Sevugan Ambalagaran, [illegible] Ambalagaran, [illegible] alias Sevugan Ambalagaran, [illegible] Ambalagaran, [illegible] Ambalagaran, [illegible] Ambalagaran, [illegible] alias [illegible] Ambalagaran, [illegible] Ambalagaran, [illegible] Ambalagaran, [illegible] Ammal alias Ayyai, [illegible] M. Sevugan Ambalagaran, [illegible] Ambalagaran, [illegible] Ambalagaran, [illegible] Ambalagaran, [illegible] Ambalagaran, [illegible] Ambalagaran, [illegible] Nayakkan, [illegible] Ambalagaran, [illegible] Ambalagaran, [illegible] Ammal, [illegible] Ambalagaran, [illegible] Kavundan, [illegible] Nayakkan, [illegible] Nayakkan, [illegible] Ambalagaran, [illegible] Ambalagaran, [illegible] Asari, [illegible] swami Asari, [illegible] V. [illegible] Asari, [illegible] Asari, [illegible] minors Virappan Asari, [illegible] Asari and [illegible] Asari guardian mother [illegible], [illegible] Asari, [illegible] minor [illegible] Asari, guardian mother [illegible], [illegible] minors [illegible] alias Viramani and [illegible], guardian mother [illegible] Ammal, [illegible] minor [illegible], guardian mother [illegible], [illegible] Moopan, [illegible] Moopan, [illegible] Nagammal, [illegible] L. [illegible] Ayyar [illegible] Ammal, [illegible] Ammal, [illegible] Raghavachariyar, [illegible] Ayyangar, [illegible] Ayyangar, [illegible] Ayyangar, [illegible] Ammal and [illegible] Vaidianatha Ayyar.

Fort St. George, October 6, 1932.

Whereas it appears to the Government that the land specified below is needed for a public purpose, to wit, for excavating Pulikamarru channel, notice to that effect is hereby given to all whom it may concern in accordance with the provisions of section 4 (1) of the Land Acquisition Act I of 1894, as amended by the Land Acquisition Amendment Act XXXVIII of 1923; and the Governor in Council hereby authorizes the Special Deputy Collector, Chilakalapudi, his staff and workmen to exercise the powers conferred by section 4 (2) of the Act. Under section 3 (c) of the same Act, the Governor in Council appoints the Special Deputy Collector, Chilakalapudi, to perform the functions of a Collector under section 5-A of the Act.

Kistna district, Kaikalur taluk,
Korukollu village.

	Approximate extent.
	ACS.
Ryotwari, dry, S. No. 193-3 part, belonging to Gadgat[illegible] Venkata Krishnayya, bounded on the north by S. No. 193-1 part, east by S. No. 194-1 part; south by S. No. 193-3 part, west by S. No. 125	1·26
Ryotwari, dry, S. No. 194-3 part, belonging to Mogoda Gangula bounded on the north by S. No. 194-2 part, east by S. No. 194-4 part, south by S. No. 194-6 part, west by S. No. 193-2 part	0·36
Ryotwari, dry, S. No. 194-4 part, belonging to Mogoda Appala, bounded on the north by S. No. 194-4 part, east by S. No. 194-5 part, south by S. No. 194-4 part, west by S. No. 194-3 part	0·26
Ryotwari, dry, S. No. 194-5 part, belonging to Mogoda [illegible], bounded on the north by S. No. 194-5 part; east by S. No. 194-7 part; south by S. No. 194-5 part; west by S. No. 194-4 part	0·26
Ryotwari, dry, S. No. 194-7 part, belonging to Tulasi [illegible], bounded on the north by S. No. 194-7 part; east by S. No. 193-1 part, south by S. No. 194-7 part; west by S. No. 194-6 part	0·05
Ryotwari, dry, S. No. 193-1 part, belonging to Chennamsetti Kristnamma, bounded on the north by S. No. 193-1 part; east by S. No. 193-2 part, south by S. No. 193-1 part; west by S. No. 194-7 part	0·26
Ryotwari, dry, S. No. 193-2 part, belonging to Chennamsetti Narasimhaswami bounded on the north by S. No. 193-2 part, east by S. No. 193-3 part; south by S. No. 193-2 part; west by S. No. 193-1 part	0·25
Ryotwari, dry, S. No. 193-3 part, belonging to Chennamsetti Narasimhaswami bounded on the north by S. No. 193-3 part, east by S. No. 192 part, south by S. No. 193-3 part; west by S. No. 193-2 part	0·20
Ryotwari, dry, S. No. 190-3 part, belonging to Chennamsetti Vira Venkayya, bounded on the north by S. No. 190-3 part, east by S. No. 190-4 part, south by S. No. 190-3 part; west by S. No. 191 part	0·07
Ryotwari, dry, S. No. 190-4 part, belonging to Chennamsetti [illegible], bounded on the north by S. No. 190-4 part; east by S. No. 190-5 part; south by S. No. 190-4 part; west by S. No. 190-3 part	0·06
Ryotwari, dry, S. No. 190-5 part, belonging to Chennamsetti Vira Venkayya, bounded on the north by S. No. 190-5 part, east by S. No. 243-1 part; south by S. No. 190-5 part, west by S. No. 190-4 part	0·41
Ryotwari, dry, S. No. 243-1 part, belonging to Chennamsetti [illegible], bounded on the north by S. No. 243-1 part; east by S. No. 243-1 part, south by S. No. 243-1 part; west by S. No. 190-5 part	0·47
Ryotwari, dry, S. No. 243-3 part, belonging to Chennamsetti Venkayya, bounded on the north by S. No. 243-3 part; east by S. No. 243-4 part; south by S. No. 243-3 part, west by S. No. 243-1 part	0·36
Ryotwari, dry, S. No. 243-4, belonging to Chennamsetti Satyanarayana, bounded on the north by S. No. 243-4 part, east by S. No. 243-1 part; south by S. No. 243-4 part, west by S. No. 243-3 part	0·06
Ryotwari, dry, S. No. 243-1 part, belonging to Chennamsetti Krishnamma, bounded on the north by S. No. 243-1 part, east by S. No. 242-3 part; south by S. No. 243-1 part; west by S. No. 243-4 part	0·14
Ryotwari, dry, S. No. 242-3 part, pattadar P[illegible] Venkamma, [illegible] Venkayya, [illegible] Narayya, [illegible] and Chennamsetti Ramayya, bounded on the north by S. No. 242-3 part; east by S. No. 241-1 part; south by S. No. 242-3 part, west by S. No. 243-1 part	0·16
Ryotwari, dry, S. No. 241-1 part, belonging to Tulasi Narayudu, bounded on the north by S. No. 241-1 part, east by S. No. 241-2 part; south by S. No. 241-1 part, west by S. No. 242-3 part	0·25
Ryotwari, dry, S. No. 241-2 part, belonging to Chennamsetti Venkamma and Mapadu, bounded on the north by S. No. 241-2 part; east by S. No. 239 part, south by S. No. 241-2 part, west by S. No. 241-1 part	0·31
Ryotwari, dry, S. No. 237-2 part, belonging to Ganjala Viraswami, bounded on the north by S. No. 237-2 part, east by S. No. 237-4 part; south by S. No. 237-2 part; west by S. No. 238 part	0·22

	Acs.
Eyotwari, dry S. No. 230-4 part, belonging to Kothedil Venkanna, bounded on the north by S. No. 231-4 part; east by S. No. 230-1 part; south by S. No. 231-4 part; west by S. No. 231-2 part	0·16
Eyotwari, dry, S. No. 230-1 part, belonging to Kothi Venkanna, bounded on the north by S. No. 230-1 part; east by S. No. 230-3 part, south by S. No. 230-1 part; west by S. No. 230-4 part	0·10
Eyotwari dry, S. No. 230-3 part, belonging to Mamidipalli Swami, bounded on the south by S. No. 230-3 part, east by S. No. 230-4 and 230-5 part, south by S. No. 230-3 part; west by S. No. 230-2 part	0·15
Eyotwari, dry, S. No. 230-2 part, belonging to Mamidipalli Mariam, bounded on the north by S. No. 230-1 part; east by S. No. 230-3 part; south by S. No. 230-6 part; west by S. No. 230-5 part	0·09
Eyotwari, dry, S. No. 230-5 part, belonging to Mamidipalli Venkaya, bounded on the north by S. No. 230-7 part; east by S. No. 230-6 part, south by S. No. 230-4 part; west by S. No. 230-3 part	0·09
Eyotwari, dry S. No. 230-7 part, belonging to Kothedi Venkaya, bounded on the north by S. No. 230-8 part; east by S. No. 230-6 part, south by S. No. 230-5 part; west by S. No. 230-5 part	0·09
Eyotwari, dry, S. No. 230-8 part, belonging to Mamidipalli Adayya, bounded on the north by S. No. 230-10 part; east by S. No. 230-9 part, south by S. No. 230-7 part; west by S. No. 230-7 part	0·11
Eyotwari, dry, S. No. 230-9 part, belonging to Gummala Venkaya, bounded on the north by S. No. 230-10 part; east by S. No. 230-10 part, south by S. No. 230-8 part; west by S. No. 230-8 part	0·07
Eyotwari, dry, S. No. 230-10 part, belonging to Gummala Kachaiah, bounded on the north by S. No. 230-11 part, east by S. No. 230-10 part, south by S. Nos. 230-9 and 230-8 part; west by S. No. 230-8 part	0·05
Eyotwari, dry, S. No. 230-11 part, belonging to Mamidipalli Adayya, bounded on the north by S. No. 230-10 part, east by S. No. 230-12 part, south by S. No. 230-11 part, west by S. No. 230-8 part	0·09
Eyotwari, dry, S. No. 230-12 part, belonging to Mamidipalli Malaiah, bounded on the north by S. No. 230-10 part, east by S. No. 230-13 part, south by S. No. 230-12 part, west by S. No. 230-11 part	0·10
Eyotwari, dry, S. No. 230-13 part, belonging to Mamidipalli Venkanna, bounded on the north by S. No. 230-10 & 9 parts, east by S. No. 230-14 part, south by S. No. 230-13 part, west by S. No. 230-12 part	0·12
Eyotwari, dry, S. No. 230-14 part, belonging to Mamidipalli Swami, bounded on the north by S. No. 230-9 part, east by S. No. 230-15 part, south by S. No. 230-14 part, west by S. No. 230-13 part	0·10
Eyotwari, dry S. No. 230-15 part, belonging to Mamidipalli Venkanna, bounded on the north by S. No. 230-9 & 8 part, east by S. No. 230-16 part, south by S. No. 230-15 part, west by S. No. 230-14 part	0·10
Eyotwari, dry, S. No. 230-16 part, belonging to Gangala Venkanaya, bounded on the north by S. No. 230-8 part, east by S. No. 230-5 part, south by S. No. 230-4 part, west by S. No. 230-15 part	0·10
Eyotwari, dry, S. No. 230-17 part, belonging to Gangala Seenaya, bounded on the north by S. No. 230-8 part, east by S. No. 230-5 part, south by S. No. 230-16 part, west by S. No. 230-15 part	0·10
Eyotwari, dry, S. No. 230-18 part, belonging to Mamidipalli Chinna Venkaya, bounded on the north by S. No. 230-5 part, east by S. No. 230-19 part, south by S. No. 230-17 part, west by S. No. 230-16 part	0·10
Eyotwari, dry, S. No. 230-19 part, belonging to Mamidipalli Ramayya, bounded on the north by S. No. 230-5 part, east by S. No. 230-20 part, south by S. No. 230-18 part, west by S. No. 230-16 part	0·10
Eyotwari, dry, S. No. 230-20 part, belonging to Mamidipalli Venkaya, bounded on the north by S. No. 230-5 part, east by S. No. 230-21 part, south by S. No. 230-19 part, west by S. No. 230-18 part	0·10
Eyotwari, dry, S. No. 230-21 part, belonging to Mamidipalli Venkaya, bounded on the north by S. No. 230-5 part, east by S. No. 230-22 part, south by S. No. 230-20 part, west by S. No. 230-19 part	0·10
Eyotwari, dry, S. No. 230-22 part, belonging to Mamidipalli Venkaya, bounded on the north by S. No. 230-5 part, east by S. No. 230-23 part, south by S. No. 230-21 part, west by S. No. 230-20 part	0·10
Eyotwari, dry, S. No. 230-23 part, belonging to Mamidipalli Venkaya, bounded on the north by S. No. 230-5 part, east by S. No. 230-24 part, south by S. No. 230-22 part, west by S. No. 230-21 part	0·10
Eyotwari, dry, S. No. 230-24 part, belonging to Mamidipalli Venkaya, bounded on the north by S. No. 230-5 part, east by S. No. 230-25 part, south by S. No. 230-23 part, west by S. No. 230-22 part	0·10
Eyotwari, dry, S. No. 230-25 part, belonging to Mamidipalli Venkaya, bounded on the north by S. No. 230-5 part, east by S. No. 230-26 part, south by S. No. 230-24 part, west by S. No. 230-23 part	0·10
Eyotwari, dry, S. No. 230-26 part, belonging to Mamidipalli Venkaya, bounded on the north by S. No. 230-5 part, east by S. No. 230-27 part, south by S. No. 230-25 part, west by S. No. 230-24 part	0·10
Eyotwari, dry, S. No. 230-27 part, belonging to Mamidipalli Venkaya, bounded on the north by S. No. 230-5 part, east by S. No. 230-28 part, south by S. No. 230-26 part, west by S. No. 230-25 part	0·10
Eyotwari, dry, S. No. 230-28 part, belonging to Mamidipalli Venkaya, bounded on the north by S. No. 230-5 part, east by S. No. 230-29 part, south by S. No. 230-27 part, west by S. No. 230-26 part	0·10
Eyotwari, dry, S. No. 230-29 part, belonging to Mamidipalli Venkaya, bounded on the north by S. No. 230-5 part, east by S. No. 230-30 part, south by S. No. 230-28 part, west by S. No. 230-27 part	0·10
Eyotwari, dry, S. No. 230-30 part, belonging to Mamidipalli Venkaya, bounded on the north by S. No. 230-5 part, east by S. No. 230-31 part, south by S. No. 230-29 part, west by S. No. 230-28 part	0·10
Eyotwari, dry, S. No. 230-31 part, belonging to Mamidipalli Venkaya, bounded on the north by S. No. 230-5 part, east by S. No. 230-32 part, south by S. No. 230-30 part, west by S. No. 230-29 part	0·10
Eyotwari, dry, S. No. 230-32 part, belonging to Mamidipalli Venkaya, bounded on the north by S. No. 230-5 part, east by S. No. 230-33 part, south by S. No. 230-31 part, west by S. No. 230-30 part	0·10
Eyotwari, dry, S. No. 230-33 part, belonging to Mamidipalli Venkaya, bounded on the north by S. No. 230-5 part, east by S. No. 230-34 part, south by S. No. 230-32 part, west by S. No. 230-31 part	0·10
Eyotwari, dry, S. No. 230-34 part, belonging to Mamidipalli Venkaya, bounded on the north by S. No. 230-5 part, east by S. No. 230-35 part, south by S. No. 230-33 part, west by S. No. 230-32 part	0·10
Eyotwari, dry, S. No. 230-35 part, belonging to Mamidipalli Venkaya, bounded on the north by S. No. 230-5 part, east by S. No. 230-36 part, south by S. No. 230-34 part, west by S. No. 230-33 part	0·10
Eyotwari, dry, S. No. 230-36 part, belonging to Mamidipalli Venkaya, bounded on the north by S. No. 230-5 part, east by S. No. 230-37 part, south by S. No. 230-35 part, west by S. No. 230-34 part	0·10
Eyotwari, dry, S. No. 230-37 part, belonging to Mamidipalli Venkaya, bounded on the north by S. No. 230-5 part, east by S. No. 230-38 part, south by S. No. 230-36 part, west by S. No. 230-35 part	0·10
Eyotwari, dry, S. No. 230-38 part, belonging to Mamidipalli Venkaya, bounded on the north by S. No. 230-5 part, east by S. No. 230-39 part, south by S. No. 230-37 part, west by S. No. 230-36 part	0·10
Eyotwari, dry, S. No. 230-39 part, belonging to Mamidipalli Venkaya, bounded on the north by S. No. 230-5 part, east by S. No. 230-40 part, south by S. No. 230-38 part, west by S. No. 230-37 part	0·10
Eyotwari, dry, S. No. 230-40 part, belonging to Mamidipalli Venkaya, bounded on the north by S. No. 230-5 part, east by S. No. 230-41 part, south by S. No. 230-39 part, west by S. No. 230-38 part	0·10
Eyotwari, dry, S. No. 230-41 part, belonging to Mamidipalli Venkaya, bounded on the north by S. No. 230-5 part, east by S. No. 230-42 part, south by S. No. 230-40 part, west by S. No. 230-39 part	0·10
Eyotwari, dry, S. No. 230-42 part, belonging to Mamidipalli Venkaya, bounded on the north by S. No. 230-5 part, east by S. No. 230-43 part, south by S. No. 230-41 part, west by S. No. 230-40 part	0·10
Eyotwari, dry, S. No. 230-43 part, belonging to Mamidipalli Venkaya, bounded on the north by S. No. 230-5 part, east by S. No. 230-44 part, south by S. No. 230-42 part, west by S. No. 230-41 part	0·10
Eyotwari, dry, S. No. 230-44 part, belonging to Mamidipalli Venkaya, bounded on the north by S. No. 230-5 part, east by S. No. 230-45 part, south by S. No. 230-43 part, west by S. No. 230-42 part	0·10
Eyotwari, dry, S. No. 230-45 part, belonging to Mamidipalli Venkaya, bounded on the north by S. No. 230-5 part, east by S. No. 230-46 part, south by S. No. 230-44 part, west by S. No. 230-43 part	0·10
Eyotwari, dry, S. No. 230-46 part, belonging to Mamidipalli Venkaya, bounded on the north by S. No. 230-5 part, east by S. No. 230-47 part, south by S. No. 230-45 part, west by S. No. 230-44 part	0·10
Eyotwari, dry, S. No. 230-47 part, belonging to Mamidipalli Venkaya, bounded on the north by S. No. 230-5 part, east by S. No. 230-48 part, south by S. No. 230-46 part, west by S. No. 230-45 part	0·10
Eyotwari, dry, S. No. 230-48 part, belonging to Mamidipalli Venkaya, bounded on the north by S. No. 230-5 part, east by S. No. 230-49 part, south by S. No. 230-47 part, west by S. No. 230-46 part	0·10
Eyotwari, dry, S. No. 230-49 part, belonging to Mamidipalli Venkaya, bounded on the north by S. No. 230-5 part, east by S. No. 230-50 part, south by S. No. 230-48 part, west by S. No. 230-47 part	0·10
Eyotwari, dry, S. No. 230-50 part, belonging to Mamidipalli Venkaya, bounded on the north by S. No. 230-5 part, east by S. No. 230-51 part, south by S. No. 230-49 part, west by S. No. 230-48 part	0·10
Eyotwari, dry, S. No. 230-51 part, belonging to Mamidipalli Venkaya, bounded on the north by S. No. 230-5 part, east by S. No. 230-52 part, south by S. No. 230-50 part, west by S. No. 230-49 part	0·10
Eyotwari, dry, S. No. 230-52 part, belonging to Mamidipalli Venkaya, bounded on the north by S. No. 230-5 part, east by S. No. 230-53 part, south by S. No. 230-51 part, west by S. No. 230-50 part	0·10
Eyotwari, dry, S. No. 230-53 part, belonging to Mamidipalli Venkaya, bounded on the north by S. No. 230-5 part, east by S. No. 230-54 part, south by S. No. 230-52 part, west by S. No. 230-51 part	0·10
Eyotwari, dry, S. No. 230-54 part, belonging to Mamidipalli Venkaya, bounded on the north by S. No. 230-5 part, east by S. No. 230-55 part, south by S. No. 230-53 part, west by S. No. 230-52 part	0·10
Eyotwari, dry, S. No. 230-55 part, belonging to Mamidipalli Venkaya, bounded on the north by S. No. 230-5 part, east by S. No. 230-56 part, south by S. No. 230-54 part, west by S. No. 230-53 part	0·10
Eyotwari, dry, S. No. 230-56 part, belonging to Mamidipalli Venkaya, bounded on the north by S. No. 230-5 part, east by S. No. 230-57 part, south by S. No. 230-55 part, west by S. No. 230-54 part	0·10
Eyotwari, dry, S. No. 230-57 part, belonging to Mamidipalli Venkaya, bounded on the north by S. No. 230-5 part, east by S. No. 230-58 part, south by S. No. 230-56 part, west by S. No. 230-55 part	0·10
Eyotwari, dry, S. No. 230-58 part, belonging to Mamidipalli Venkaya, bounded on the north by S. No. 230-5 part, east by S. No. 230-59 part, south by S. No. 230-57 part, west by S. No. 230-56 part	0·10
Eyotwari, dry, S. No. 230-59 part, belonging to Mamidipalli Venkaya, bounded on the north by S. No. 230-5 part, east by S. No. 230-60 part, south by S. No. 230-58 part, west by S. No. 230-57 part	0·10
Eyotwari, dry, S. No. 230-60 part, belonging to Mamidipalli Venkaya, bounded on the north by S. No. 230-5 part, east by S. No. 230-61 part, south by S. No. 230-59 part, west by S. No. 230-58 part	0·10
Eyotwari, dry, S. No. 230-61 part, belonging to Mamidipalli Venkaya, bounded on the north by S. No. 230-5 part, east by S. No. 230-62 part, south by S. No. 230-60 part, west by S. No. 230-59 part	0·10
Eyotwari, dry, S. No. 230-62 part, belonging to Mamidipalli Venkaya, bounded on the north by S. No. 230-5 part, east by S. No. 230-63 part, south by S. No. 230-61 part, west by S. No. 230-60 part	0·10
Eyotwari, dry, S. No. 230-63 part, belonging to Mamidipalli Venkaya, bounded on the north by S. No. 230-5 part, east by S. No. 230-64 part, south by S. No. 230-62 part, west by S. No. 230-61 part	0·10
Eyotwari, dry, S. No. 230-64 part, belonging to Mamidipalli Venkaya, bounded on the north by S. No. 230-5 part, east by S. No. 230-65 part, south by S. No. 230-63 part, west by S. No. 230-62 part	0·10
Eyotwari, dry, S. No. 230-65 part, belonging to Mamidipalli Venkaya, bounded on the north by S. No. 230-5 part, east by S. No. 230-66 part, south by S. No. 230-64 part, west by S. No. 230-63 part	0·10
Eyotwari, dry, S. No. 230-66 part, belonging to Mamidipalli Venkaya, bounded on the north by S. No. 230-5 part, east by S. No. 230-67 part, south by S. No. 230-65 part, west by S. No. 230-64 part	0·10
Eyotwari, dry, S. No. 230-67 part, belonging to Mamidipalli Venkaya, bounded on the north by S. No. 230-5 part, east by S. No. 230-68 part, south by S. No. 230-66 part, west by S. No. 230-65 part	0·10
Eyotwari, dry, S. No. 230-68 part, belonging to Mamidipalli Venkaya, bounded on the north by S. No. 230-5 part, east by S. No. 230-69 part, south by S. No. 230-67 part, west by S. No. 230-66 part	0·10
Eyotwari, dry, S. No. 230-69 part, belonging to Mamidipalli Venkaya, bounded on the north by S. No. 230-5 part, east by S. No. 230-70 part, south by S. No. 230-68 part, west by S. No. 230-67 part	0·10
Eyotwari, dry, S. No. 230-70 part, belonging to Mamidipalli Venkaya, bounded on the north by S. No. 230-5 part, east by S. No. 230-71 part, south by S. No. 230-69 part, west by S. No. 230-68 part	0·10
Eyotwari, dry, S. No. 230-71 part, belonging to Mamidipalli Venkaya, bounded on the north by S. No. 230-5 part, east by S. No. 230-72 part, south by S. No. 230-70 part, west by S. No. 230-69 part	0·10
Eyotwari, dry, S. No. 230-72 part, belonging to Mamidipalli Venkaya, bounded on the north by S. No. 230-5 part, east by S. No. 230-73 part, south by S. No. 230-71 part, west by S. No. 230-70 part	0·10
Eyotwari, dry, S. No. 230-73 part, belonging to Mamidipalli Venkaya, bounded on the north by S. No. 230-5 part, east by S. No. 230-74 part, south by S. No. 230-72 part, west by S. No. 230-71 part	0·10
Eyotwari, dry, S. No. 230-74 part, belonging to Mamidipalli Venkaya, bounded on the north by S. No. 230-5 part, east by S. No. 230-75 part, south by S. No. 230-73 part, west by S. No. 230-72 part	0·10
Eyotwari, dry, S. No. 230-75 part, belonging to Mamidipalli Venkaya, bounded on the north by S. No. 230-5 part, east by S. No. 230-76 part, south by S. No. 230-74 part, west by S. No. 230-73 part	0·10
Eyotwari, dry, S. No. 230-76 part, belonging to Mamidipalli Venkaya, bounded on the north by S. No. 230-5 part, east by S. No. 230-77 part, south by S. No. 230-75 part, west by S. No. 230-74 part	0·10
Eyotwari, dry, S. No. 230-77 part, belonging to Mamidipalli Venkaya, bounded on the north by S. No. 230-5 part, east by S. No. 230-78 part, south by S. No. 230-76 part, west by S. No. 230-75 part	0·10
Eyotwari, dry, S. No. 230-78 part, belonging to Mamidipalli Venkaya, bounded on the north by S. No. 230-5 part, east by S. No. 230-79 part, south by S. No. 230-77 part, west by S. No. 230-76 part	0·10
Eyotwari, dry, S. No. 230-79 part, belonging to Mamidipalli Venkaya, bounded on the north by S. No. 230-5 part, east by S. No. 230-80 part, south by S. No. 230-78 part, west by S. No. 230-77 part	0·10
Eyotwari, dry, S. No. 230-80 part, belonging to Mamidipalli Venkaya, bounded on the north by S. No. 230-5 part, east by S. No. 230-81 part, south by S. No. 230-79 part, west by S. No. 230-78 part	0·10
Eyotwari, dry, S. No. 230-81 part, belonging to Mamidipalli Venkaya, bounded on the north by S. No. 230-5 part, east by S. No. 230-82 part, south by S. No. 230-80 part, west by S. No. 230-79 part	0·10
Eyotwari, dry, S. No. 230-82 part, belonging to Mamidipalli Venkaya, bounded on the north by S. No. 230-5 part, east by S. No. 230-83 part, south by S. No. 230-81 part, west by S. No. 230-80 part	0·10
Eyotwari, dry, S. No. 230-83 part, belonging to Mamidipalli Venkaya, bounded on the north by S. No. 230-5 part, east by S. No. 230-84 part, south by S. No. 230-82 part, west by S. No. 230-81 part	0·10
Eyotwari, dry, S. No. 230-84 part, belonging to Mamidipalli Venkaya, bounded on the north by S. No. 230-5 part, east by S. No. 230-85 part, south by S. No. 230-83 part, west by S. No. 230-82 part	0·10
Eyotwari, dry, S. No. 230-85 part, belonging to Mamidipalli Venkaya, bounded on the north by S. No. 230-5 part, east by S. No. 230-86 part, south by S. No. 230-84 part, west by S. No. 230-83 part	0·10
Eyotwari, dry, S. No. 230-86 part, belonging to Mamidipalli Venkaya, bounded on the north by S. No. 230-5 part, east by S. No. 230-87 part, south by S. No. 230-85 part, west by S. No. 230-84 part	0·10
Eyotwari, dry, S. No. 230-87 part, belonging to Mamidipalli Venkaya, bounded on the north by S. No. 230-5 part, east by S. No. 230-88 part, south by S. No. 230-86 part, west by S. No. 230-85 part	0·10
Eyotwari, dry, S. No. 230-88 part, belonging to Mamidipalli Venkaya, bounded on the north by S. No. 230-5 part, east by S. No. 230-89 part, south by S. No. 230-87 part, west by S. No. 230-86 part	0·10
Eyotwari, dry, S. No. 230-89 part, belonging to Mamidipalli Venkaya, bounded on the north by S. No. 230-5 part, east by S. No. 230-90 part, south by S. No. 230-88 part, west by S. No. 230-87 part	0·10
Eyotwari, dry, S. No. 230-90 part, belonging to Mamidipalli Venkaya, bounded on the north by S. No. 230-5 part, east by S. No. 230-91 part, south by S. No. 230-89 part, west by S. No. 230-88 part	0·10
Eyotwari, dry, S. No. 230-91 part, belonging to Mamidipalli Venkaya, bounded on the north by S. No. 230-5 part, east by S. No. 230-92 part, south by S. No. 230-90 part, west by S. No. 230-89 part	0·10
Eyotwari, dry, S. No. 230-92 part, belonging to Mamidipalli Venkaya, bounded on the north by S. No. 230-5 part, east by S. No. 230-93 part, south by S. No. 230-91 part, west by S. No. 230-90 part	0·10
Eyotwari, dry, S. No. 230-93 part, belonging to Mamidipalli Venkaya, bounded on the north by S. No. 230-5 part, east by S. No. 230-94 part, south by S. No. 230-92 part, west by S. No. 230-91 part	0·10
Eyotwari, dry, S. No. 230-94 part, belonging to Mamidipalli Venkaya, bounded on the north by S. No. 230-5 part, east by S. No. 230-95 part, south by S. No. 230-93 part, west by S. No. 230-92 part	0·10
Eyotwari, dry, S. No. 230-95 part, belonging to Mamidipalli Venkaya, bounded on the north by S. No. 230-5 part, east by S. No. 230-96 part, south by S. No. 230-94 part, west by S. No. 230-93 part	0·10
Eyotwari, dry, S. No. 230-96 part, belonging to Mamidipalli Venkaya, bounded on the north by S. No. 230-5 part, east by S. No. 230-97 part, south by S. No. 230-95 part, west by S. No. 230-94 part	0·10
Eyotwari, dry, S. No. 230-97 part, belonging to Mamidipalli Venkaya, bounded on the north by S. No. 230-5 part, east by S. No. 230-98 part, south by S. No. 230-96 part, west by S. No. 230-95 part	0·10
Eyotwari, dry, S. No. 230-98 part, belonging to Mamidipalli Venkaya, bounded on the north by S. No. 230-5 part, east by S. No. 230-99 part, south by S. No. 230-97 part, west by S. No. 230-96 part	0·10
Eyotwari, dry, S. No. 230-99 part, belonging to Mamidipalli Venkaya, bounded on the north by S. No. 230-5 part, east by S. No. 230-100 part, south by S. No. 230-98 part, west by S. No. 230-97 part	0·10
Eyotwari, dry, S. No. 230-100 part, belonging to Mamidipalli Venkaya, bounded on the north by S. No. 230-5 part, east by S. No. 230-101 part, south by S. No. 230-99 part, west by S. No. 230-98 part	0·10
Eyotwari, dry, S. No. 230-101 part, belonging to Mamidipalli Venkaya, bounded on the north by S. No. 230-5 part, east by S. No. 230-102 part, south by S. No. 230-100 part, west by S. No. 230-99 part	0·10
Eyotwari, dry, S. No. 230-102 part, belonging to Mamidipalli Venkaya, bounded on the north by S. No. 230-5 part, east by S. No. 230-103 part, south by S. No. 230-101 part, west by S. No. 230-100 part	0·10
Eyotwari, dry, S. No. 230-103 part, belonging to Mamidipalli Venkaya, bounded on the north by S. No. 230-5 part, east by S. No. 230-104 part, south by S. No. 230-102 part, west by S. No. 230-101 part	0·10
Eyotwari, dry, S. No. 230-104 part, belonging to Mamidipalli Venkaya, bounded on the north by S. No. 230-5 part, east by S. No. 230-105 part, south by S. No. 230-103 part, west by S. No. 230-102 part	0·10
Eyotwari, dry, S. No. 230-105 part, belonging to Mamidipalli Venkaya, bounded on the north by S. No. 230-5 part, east by S. No. 230-106 part, south by S. No. 230-104 part, west by S. No. 230-103 part	0·10
Eyotwari, dry, S. No. 230-106 part, belonging to Mamidipalli Venkaya, bounded on the north by S. No. 230-5 part, east by S. No. 230-107 part, south by S. No. 230-105 part, west by S. No. 230-104 part	0·10
Eyotwari, dry, S. No. 230-107 part, belonging to Mamidipalli Venkaya, bounded on the north by S. No. 230-5 part, east by S. No. 230-108 part, south by S. No. 230-106 part, west by S. No. 230-105 part	0·10
Eyotwari, dry, S. No. 230-108 part, belonging to Mamidipalli Venkaya, bounded on the north by S. No. 230-5 part, east by S. No. 230-109 part, south by S. No. 230-107 part, west by S. No. 230-106 part	0·10
Eyotwari, dry, S. No. 230-109 part, belonging to Mamidipalli Venkaya, bounded on the north by S. No. 230-5 part, east by S. No. 230-110 part, south by S. No. 230-108 part, west by S. No. 230-107 part	0·10
Eyotwari, dry, S. No. 230-110 part, belonging to Mamidipalli Venkaya, bounded on the north by S. No. 230-5 part, east by S. No. 230-111 part, south by S. No. 230-109 part, west by S. No. 230-108 part	0·10
Eyotwari, dry, S. No. 230-111 part, belonging to Mamidipalli Venkaya, bounded on the north by S. No. 230-5 part, east by S. No. 230-112 part, south by S. No. 230-110 part, west by S. No. 230-109 part	0·10
Eyotwari, dry, S. No. 230-112 part, belonging to Mamidipalli Venkaya, bounded on the north by S. No. 230-5 part, east by S. No. 230-113 part, south by S. No. 230-111 part, west by S. No. 230-110 part	0·10
Eyotwari, dry, S. No. 230-113 part, belonging to Mamidipalli Venkaya, bounded on the north by S. No. 230-5 part, east by S. No. 230-114 part, south by S. No. 230-112 part, west by S. No. 230-111 part	0·10
Eyotwari, dry, S. No. 230-114 part, belonging to Mamidipalli Venkaya, bounded on the north by S. No. 230-5 part, east by S. No. 230-115 part, south by S. No. 230-113 part, west by S. No. 230-112 part	0·10
Eyotwari, dry, S. No. 230-115 part, belonging to Mamidipalli Venkaya, bounded on the north by S. No. 230-5 part, east by S. No. 230-116 part, south by S. No. 230-114 part, west by S. No. 230-113 part	0·10
Eyotwari, dry, S. No. 230-116 part, belonging to Mamidipalli Venkaya, bounded on the north by S. No. 230-5 part, east by S. No. 230-117 part, south by S. No. 230-115 part, west by S. No. 230-114 part	0·10
Eyotwari, dry, S. No. 230-117 part, belonging to Mamidipalli Venkaya, bounded on the north by S. No. 230-5 part, east by S. No. 230-118 part, south by S. No. 230-116 part, west by S. No. 230-115 part	0·10
Eyotwari, dry, S. No. 230-118 part, belonging to Mamidipalli Venkaya, bounded on the north by S. No. 230-5 part, east by S. No. 230-119 part, south by S. No. 230-117 part, west by S. No. 230-116 part	0·10
Eyotwari, dry, S. No. 230-119 part, belonging to Mamidipalli Venkaya, bounded on the north by S. No. 230-5 part, east by S. No. 230-120 part, south by S. No. 230-118 part, west by S. No. 230-117 part	0·10
Eyotwari, dry, S. No. 230-120 part, belonging to Mamidipalli Venkaya, bounded on the north by S. No. 230-5 part, east by S. No. 230-121 part, south by S. No. 230-119 part, west by S. No. 230-118 part	0·10
Eyotwari, dry, S. No. 230-121 part, belonging to Mamidipalli Venkaya, bounded on the north by S. No. 230-5 part, east by S. No. 230-122 part, south by S. No. 230-120 part, west by S. No. 230-119 part	0·10
Eyotwari, dry, S. No. 230-122 part, belonging to Mamidipalli Venkaya, bounded on the north by S. No. 230-5 part, east by S. No. 230-123 part, south by S. No. 230-121 part, west by S. No. 230-120 part	0·10
Eyotwari, dry, S. No. 230-123 part, belonging to Mamidipalli Venkaya, bounded on the north by S. No. 230-5 part, east by S. No. 230-124 part, south by S. No. 230-122 part, west by S. No. 230-121 part	0·10
Eyotwari, dry, S. No. 230-124 part, belonging to Mamidipalli Venkaya, bounded on the north by S. No. 230-5 part, east by S. No. 230-125 part, south by S. No. 230-123 part, west by S. No. 230-122 part	0·10
Eyotwari, dry, S. No. 230-125 part, belonging to Mamidipalli Venkaya, bounded on the north by S. No. 230-5 part, east by S. No. 230-126 part, south by S. No. 230-124 part, west by S. No. 230-123 part	0·10
Eyotwari, dry, S. No. 230-126 part, belonging to Mamidipalli Venkaya, bounded on the north by S. No. 230-5 part, east by S. No. 230-127 part, south by S. No. 230-125 part, west by S. No. 230-124 part	0·10
Eyotwari, dry, S. No. 230-127 part, belonging to Mamidipalli Venkaya, bounded on the north by S. No. 230-5 part, east by S. No. 230-128 part, south by S. No. 230-126 part, west by S. No. 230-125 part	0·10
Eyotwari, dry, S. No. 230-128 part, belonging to Mamidipalli Venkaya, bounded on the north by S. No. 230-5 part, east by S. No. 230-129 part, south by S. No. 230-127 part, west by S. No. 230-126 part	0·10
Eyotwari, dry, S. No. 230-129 part, belonging to Mamidipalli Venkaya, bounded on the north by S. No. 230-5 part, east by S. No. 230-130 part, south by S. No. 230-128 part, west by S. No. 230-127 part	0·10
Eyotwari, dry, S. No. 230-130 part, belonging to Mamidipalli Venkaya, bounded on the north by S. No. 230-5 part, east by S. No. 230-131 part, south by S. No. 230-129 part, west by S. No. 230-128 part	0·10
Eyotwari, dry, S. No. 230-131 part, belonging to Mamidipalli Venkaya, bounded on the north by S. No. 230-5 part, east by S. No. 230-132 part, south by S. No. 230-130 part, west by S. No. 230-129 part	0·10
Eyotwari, dry, S. No. 230-132 part, belonging to Mamidipalli Venkaya, bounded on the north by S. No. 230-5 part, east by S. No. 230-133 part, south by S. No. 230-131 part, west by S. No. 230-130 part	0·10
Eyotwari, dry, S. No. 230-133 part, belonging to Mamidipalli Venkaya, bounded on the north by S. No. 230-5 part, east by S. No. 230-134 part, south by S. No. 230-132 part, west by S. No. 230-131 part	0·10
Eyotwari, dry, S. No. 230-134 part, belonging to Mamidipalli Venkaya, bounded on the north by S. No. 230-5 part, east by S. No. 230-135 part, south by S. No. 230-133 part, west by S. No. 230-132 part	0·10
Eyotwari, dry, S. No. 230-135 part, belonging to Mamidipalli Venkaya, bounded on the north by S. No. 230-5 part, east by S. No. 230-136 part, south by S. No. 230-134 part, west by S. No. 230-133 part	0·10
Eyotwari, dry, S. No. 230-136 part, belonging to Mamidipalli Venkaya, bounded on the north by S. No. 230-5 part, east by S. No. 230-137 part, south by S. No. 230-135 part, west by S. No. 230-134 part	0·10
Eyotwari, dry, S. No. 230-137 part, belonging to Mamidipalli Venkaya, bounded on the north by S. No. 230-5 part, east by S. No. 230-138 part, south by S. No. 230-136 part, west by S. No. 230-135 part	0·10
Eyotwari, dry, S. No. 230-138 part, belonging to Mamidipalli Venkaya, bounded on the north by S. No. 230-5 part, east by S. No. 230-139 part, south by S. No. 230-137 part, west by S. No. 230-136 part	0·10
Eyotwari, dry, S. No. 230-139 part, belonging to Mamidipalli Venkaya, bounded on the north by S. No. 230-5 part, east by S. No. 230-140 part, south by S. No. 230-138 part, west by S. No. 230-137 part	0·10
Eyotwari, dry, S. No. 230-140 part, belonging to Mamidipalli Venkaya, bounded on the north by S. No. 230-5 part, east by S. No. 230-141 part, south by S. No. 230-139 part, west by S. No. 230-138 part	0·10
Eyotwari, dry, S. No. 230-141 part, belonging to Mamidipalli Venkaya, bounded on the north by S. No. 230-5 part, east by S. No. 230-142 part, south by S. No. 230-140 part, west by S. No. 230-139 part	0·10
Eyotwari, dry, S. No. 230-142 part, belonging to Mamidipalli Venkaya, bounded on the north by S. No. 230-5 part, east by S. No. 230-143 part, south by S. No. 230-141 part, west by S. No. 230-140 part	0·10
Eyotwari, dry, S. No. 230-143 part, belonging to Mamidipalli Venkaya, bounded on the north by S. No. 230-5 part, east by S. No. 230-144 part, south by S. No. 230-142 part, west by S. No. 230-141 part	0·10
Eyotwari, dry, S. No. 230-144 part, belonging to Mamidipalli Venkaya, bounded on the north by S. No. 230-5 part, east by S. No. 230-145 part, south by S. No. 230-143 part, west by S. No. 230-142 part	0·10
Eyotwari, dry, S. No. 230-145 part, belonging to Mamidipalli Venkaya, bounded on the north by S. No. 230-5 part, east by S. No. 230-146 part, south by S. No. 230-144 part, west by S. No. 230-143 part	0·10
Eyotwari, dry, S. No. 230-146 part, belonging to Mamidipalli Venkaya, bounded on the north by S. No. 230-5 part, east by S. No. 230-147 part, south by S. No. 230-145 part, west by S. No. 230-144 part	0·10
Eyotwari, dry, S. No. 230-147 part, belonging to Mamidipalli Venkaya, bounded on the north by S. No. 230-5 part, east by S. No. 230-148 part, south by S. No. 230-146 part, west by S. No. 230-145 part	0·10
Eyotwari, dry, S. No. 230-148 part, belonging to Mamidipalli Venkaya, bounded on the north by S. No. 230-5 part, east by S. No. 230-149 part, south by S. No. 230-147 part, west by S. No. 230-146 part	0·10
Eyotwari, dry, S. No. 230-149 part, belonging to Mamidipalli Venkaya, bounded on the north by S. No. 230-5 part, east by S. No. 230-150 part, south by S. No. 230-148 part, west by S. No. 230-147 part	0·10
Eyotwari, dry, S. No. 230-150 part, belonging to Mamidipalli Venkaya, bounded on the north by S. No. 230-5 part, east by S. No. 230-151 part, south by S. No. 230-149 part, west by S. No. 230-148 part	0·10
Eyotwari, dry, S. No. 230-151 part, belonging to Mamidipalli Venkaya, bounded on the north by S. No. 230-5 part, east by S. No. 230-152 part, south by S. No. 230-150 part, west by S. No. 230-149 part	0·10
Eyotwari, dry, S. No. 230-152 part, belonging to Mamidipalli Venkaya, bounded on the north by S. No. 230-5 part, east by S. No. 230-153 part, south by S. No. 230-151 part, west by S. No. 230-150 part	0·10
Eyotwari, dry, S. No. 230-153 part, belonging to Mamidipalli Venkaya, bounded on the north by S. No. 230-5 part, east by S. No. 230-154 part, south by S. No. 230-152 part, west by S. No. 230-151 part	0·10
Eyotwari, dry, S. No. 230-154 part, belonging to Mamidipalli Venkaya, bounded on the north by S. No. 230-5 part, east by S. No. 230-155 part, south by S. No. 230-153 part, west by S. No. 230-152 part	0·10
Eyotwari, dry, S. No. 230-155 part, belonging to Mamidipalli Venkaya, bounded on the north by S. No. 230-5 part, east by S. No. 230-156 part, south by S. No. 230-154 part, west by S. No. 230-153 part	0·10
Eyotwari, dry, S. No. 230-156 part, belonging to Mamidipalli Venkaya, bounded on the north by S. No. 230-5 part, east

	ACS.
Samindari, dry, R.S. No. 7 part, belonging to Dodda Venkateswarlu, Ramaiyya, Pitchaiyya being minors by mother and guardian Subbamma, melvaramdar Zamindar of Vuyyur Estate, bounded on the north, east, south and west by R.S. No. 7 part	0·30
Samindari, dry, R.S. No. 7 part, belonging to Dokka [illegible], melvaramdar Zamindar of Vuyyur Estate, bounded on the north, east and south by R.S. No. 7 part, west by R.S. No. 7 part and R.S. No. [illegible] part	0·15
Samindari, dry, R.S. No. 7 part, belonging to Dodda Venkateswarlu, Ramaiyya and Pitchaiyya being minors by mother and guardian Subbamma, melvaramdar Zamindar of Vuyyur Estate, bounded on the north, east, south and west by R.S. No. 7 part	0·02
Zamindari, dry, R.S. No. 7 part, belonging to [illegible] Narasimha, melvaramdar Zamindar of Vuyyur Estate, bounded on the north by R.S. No. 7 part, east by R.S. No. [illegible] part, south and west by R.S. No. 7 part	0·30
Inam, dry, [illegible] service, R.S. No. 4 part, belonging to Sri [illegible] by trustee the Zamindar of Telaprolu Estate [illegible] Venkatappayya, [illegible] Zamindar of Vuyyur Estate, bounded on the north and east by R.S. No. 4 part, south by R.S. No. 10 part, west by R.S. No. 4 part and R.S. No. 1 part	0·30
Samindari, dry, R.S. No. 10-5 part, belonging to Konda [illegible] Reddi, melvaramdar Zamindar of Vuyyur Estate, bounded on the north by R.S. No. 4 part, east, south and west by R.S. No. 10-5 part	0·01

[illegible]

	Acs.
Tamilnad, dry R.S No. 42-B part, belonging to Arcadu Mudaliar, Sri Venkatachala Zamindar of Vayyur Estate, bounded on the North by R.S. No. 42-B A, 42 public road by R.S. No. 42-B part; South and West by R.S. No. 42-C part	0·08
Tamilnad, dry R.S. No. 42-C part, belonging to Tamilnad Mudaliar, Sri Venkatachala Zamindar of Vayyur Estate, bounded on the North by R.S. Nos. 41-17 and 42-B part; East by R.S. No. 42-F part; South by R.S. No. 42-D part; West by R.S. No. 42-C part	0·20
Zamindari, dry R.S. No. 42-E part, belonging to Tamilnad Mudaliar, Sri Venkatachala Zamindar of Vayyur Estate, bounded on the North by R.S. No. 42-D part; East by R.S. No. 42-F part; South by R.S. No. 42-I part; West by R.S. No. 42-C part	0·20
Zamindari, dry R.S. No. 42-F part, belonging to Tamilnad Mudaliar, Sri Venkatachala Zamindar of Vayyur Estate, bounded on the North by R.S. No. 42-D part; East by R.S. No. 42-I part; South by R.S. No. 42-I part; West by R.S. No. 42-E part	0·20
Zamindari, dry R.S. No. 43-3 part, belonging to Tamilnad Mudaliar, Sri Venkatachala Zamindar of Vayyur Estate, bounded on the North by R.S. No. 43-2 part; East by R.S. No. 43-4 part; South by R.S. No. 43-4 part; West by R.S. No. 42-I part	0·20
Zamindari, dry R.S. No. 43-4 part, belonging to Tamilnad Mudaliar, Sri Venkatachala Zamindar of Vayyur Estate, bounded on the North by R.S. No. 43-3 part; East by R.S. No. 43-5 part; South by R.S. No. 43-5 part; West by R.S. No. 43-4 part	0·20
Total ..	7·15

Kadiri Taluk.

Kadiri village.

Zamindari, dry, R.S. No. 46-2B part, belonging to Tamma Reddi, Kovil, Sri Perumalur Zamindar of Vayyur Estate, bounded on the north by R.S. No. 47-2 part of R.S. No. 46-2A, road by R.S. No. 46-2A part; East by R.S. No. 46-2B A, 2B public road by R.S. No. 46-2B part; south and west by R.S. No. 46-2C part	0·08
Zamindari, dry R.S. No. 46-2C part, belonging to Tammareddi Reddiyanna, Sri Perumalur Zamindar of Vayyur Estate, bounded on the North by R.S. No. 46-2B A, 2B public road by R.S. No. 46-2B part; East by R.S. No. 46-2D part; South by R.S. No. 46-3 part; West by R.S. No. 46-2B part	0·20
Zamindari, dry R.S. No. 46-2D part, belonging to Tammareddi Reddiyanna, Sri Perumalur Zamindar of Vayyur Estate, bounded on the North by R.S. No. 46-2B A, 2B public road by R.S. No. 46-2C part; East by R.S. No. 46-3 part; South by R.S. No. 46-3 part; West by R.S. No. 46-2C part	0·20
Zamindari, dry R.S. No. 46-3 part, belonging to Tammareddi Reddiyanna, Sri Perumalur Zamindar of Vayyur Estate, bounded on the North by R.S. No. 46-2D part; East by R.S. No. 46-4 part; South by R.S. No. 46-4 part; West by R.S. No. 46-2C part	0·20
Zamindari, dry R.S. No. 46-4 part, belonging to Tammareddi Reddiyanna, Sri Perumalur Zamindar of Vayyur Estate, bounded on the North by R.S. No. 46-3 part; East by R.S. No. 46-5 part; South by R.S. No. 46-5 part; West by R.S. No. 46-4 part	0·20
Zamindari, dry R.S. No. 46-5 part, belonging to Tammareddi Reddiyanna, Sri Perumalur Zamindar of Vayyur Estate, bounded on the North by R.S. No. 46-4 part; East by R.S. No. 46-6 part; South by R.S. No. 46-6 part; West by R.S. No. 46-5 part	0·20
Zamindari, dry R.S. No. 46-6 part, belonging to Tammareddi Reddiyanna, Sri Perumalur Zamindar of Vayyur Estate, bounded on the North by R.S. No. 46-5 part; East by R.S. No. 46-7 part; South by R.S. No. 46-7 part; West by R.S. No. 46-6 part	0·20
Zamindari, dry R.S. No. 46-7 part, belonging to Tammareddi Reddiyanna, Sri Perumalur Zamindar of Vayyur Estate, bounded on the North by R.S. No. 46-6 part; East by R.S. No. 46-8 part; South by R.S. No. 46-8 part; West by R.S. No. 46-7 part	0·20
Zamindari, dry R.S. No. 46-8 part, belonging to Tammareddi Reddiyanna, Sri Perumalur Zamindar of Vayyur Estate, bounded on the North by R.S. No. 46-7 part; East by R.S. No. 46-9 part; South by R.S. No. 46-9 part; West by R.S. No. 46-8 part	0·20
Zamindari, dry R.S. No. 46-9 part, belonging to Tammareddi Reddiyanna, Sri Perumalur Zamindar of Vayyur Estate, bounded on the North by R.S. No. 46-8 part; East by R.S. No. 46-10 part; South by R.S. No. 46-10 part; West by R.S. No. 46-9 part	0·20
Zamindari, dry R.S. No. 46-10 part, belonging to Tammareddi Reddiyanna, Sri Perumalur Zamindar of Vayyur Estate, bounded on the North by R.S. No. 46-9 part; East by R.S. No. 46-11 part; South by R.S. No. 46-11 part; West by R.S. No. 46-10 part	0·20
Zamindari, dry R.S. No. 46-11 part, belonging to Tammareddi Reddiyanna, Sri Perumalur Zamindar of Vayyur Estate, bounded on the North by R.S. No. 46-10 part; East by R.S. No. 46-12 part; South by R.S. No. 46-12 part; West by R.S. No. 46-11 part	0·20
Zamindari, dry R.S. No. 46-12 part, belonging to Tammareddi Reddiyanna, Sri Perumalur Zamindar of Vayyur Estate, bounded on the North by R.S. No. 46-11 part; East by R.S. No. 46-13 part; South by R.S. No. 46-13 part; West by R.S. No. 46-12 part	0·20
Zamindari, dry R.S. No. 46-13 part, belonging to Tammareddi Reddiyanna, Sri Perumalur Zamindar of Vayyur Estate, bounded on the North by R.S. No. 46-12 part; East by R.S. No. 46-14 part; South by R.S. No. 46-14 part; West by R.S. No. 46-13 part	0·20
Zamindari, dry R.S. No. 46-14 part, belonging to Tammareddi Reddiyanna, Sri Perumalur Zamindar of Vayyur Estate, bounded on the North by R.S. No. 46-13 part; East by R.S. No. 46-15 part; South by R.S. No. 46-15 part; West by R.S. No. 46-14 part	0·20
Zamindari, dry R.S. No. 46-15 part, belonging to Tammareddi Reddiyanna, Sri Perumalur Zamindar of Vayyur Estate, bounded on the North by R.S. No. 46-14 part; East by R.S. No. 46-16 part; South by R.S. No. 46-16 part; West by R.S. No. 46-15 part	0·20
Zamindari, dry R.S. No. 46-16 part, belonging to Tammareddi Reddiyanna, Sri Perumalur Zamindar of Vayyur Estate, bounded on the North by R.S. No. 46-15 part; East by R.S. No. 46-17 part; South by R.S. No. 46-17 part; West by R.S. No. 46-16 part	0·20
Zamindari, dry R.S. No. 46-17 part, belonging to Tammareddi Reddiyanna, Sri Perumalur Zamindar of Vayyur Estate, bounded on the North by R.S. No. 46-16 part; East by R.S. No. 46-18 part; South by R.S. No. 46-18 part; West by R.S. No. 46-17 part	0·20
Zamindari, dry R.S. No. 46-18 part, belonging to Tammareddi Reddiyanna, Sri Perumalur Zamindar of Vayyur Estate, bounded on the North by R.S. No. 46-17 part; East by R.S. No. 46-19 part; South by R.S. No. 46-19 part; West by R.S. No. 46-18 part	0·20
Zamindari, dry R.S. No. 46-19 part, belonging to Tammareddi Reddiyanna, Sri Perumalur Zamindar of Vayyur Estate, bounded on the North by R.S. No. 46-18 part; East by R.S. No. 46-20 part; South by R.S. No. 46-20 part; West by R.S. No. 46-19 part	0·20
Zamindari, dry R.S. No. 46-20 part, belonging to Tammareddi Reddiyanna, Sri Perumalur Zamindar of Vayyur Estate, bounded on the North by R.S. No. 46-19 part; East by R.S. No. 46-21 part; South by R.S. No. 46-21 part; West by R.S. No. 46-20 part	0·20
Zamindari, dry R.S. No. 46-21 part, belonging to Tammareddi Reddiyanna, Sri Perumalur Zamindar of Vayyur Estate, bounded on the North by R.S. No. 46-20 part; East by R.S. No. 46-22 part; South by R.S. No. 46-22 part; West by R.S. No. 46-21 part	0·20
Zamindari, dry R.S. No. 46-22 part, belonging to Tammareddi Reddiyanna, Sri Perumalur Zamindar of Vayyur Estate, bounded on the North by R.S. No. 46-21 part; East by R.S. No. 46-23 part; South by R.S. No. 46-23 part; West by R.S. No. 46-22 part	0·20
Zamindari, dry R.S. No. 46-23 part, belonging to Tammareddi Reddiyanna, Sri Perumalur Zamindar of Vayyur Estate, bounded on the North by R.S. No. 46-22 part; East by R.S. No. 46-24 part; South by R.S. No. 46-24 part; West by R.S. No. 46-23 part	0·20
Zamindari, dry R.S. No. 46-24 part, belonging to Tammareddi Reddiyanna, Sri Perumalur Zamindar of Vayyur Estate, bounded on the North by R.S. No. 46-23 part; East by R.S. No. 46-25 part; South by R.S. No. 46-25 part; West by R.S. No. 46-24 part	0·20
Zamindari, dry R.S. No. 46-25 part, belonging to Tammareddi Reddiyanna, Sri Perumalur Zamindar of Vayyur Estate, bounded on the North by R.S. No. 46-24 part; East by R.S. No. 46-26 part; South by R.S. No. 46-26 part; West by R.S. No. 46-25 part	0·20
Zamindari, dry R.S. No. 46-26 part, belonging to Tammareddi Reddiyanna, Sri Perumalur Zamindar of Vayyur Estate, bounded on the North by R.S. No. 46-25 part; East by R.S. No. 46-27 part; South by R.S. No. 46-27 part; West by R.S. No. 46-26 part	0·20
Zamindari, dry R.S. No. 46-27 part, belonging to Tammareddi Reddiyanna, Sri Perumalur Zamindar of Vayyur Estate, bounded on the North by R.S. No. 46-26 part; East by R.S. No. 46-28 part; South by R.S. No. 46-28 part; West by R.S. No. 46-27 part	0·20
Zamindari, dry R.S. No. 46-28 part, belonging to Tammareddi Reddiyanna, Sri Perumalur Zamindar of Vayyur Estate, bounded on the North by R.S. No. 46-27 part; East by R.S. No. 46-29 part; South by R.S. No. 46-29 part; West by R.S. No. 46-28 part	0·20
Zamindari, dry R.S. No. 46-29 part, belonging to Tammareddi Reddiyanna, Sri Perumalur Zamindar of Vayyur Estate, bounded on the North by R.S. No. 46-28 part; East by R.S. No. 46-30 part; South by R.S. No. 46-30 part; West by R.S. No. 46-29 part	0·20
Zamindari, dry R.S. No. 46-30 part, belonging to Tammareddi Reddiyanna, Sri Perumalur Zamindar of Vayyur Estate, bounded on the North by R.S. No. 46-29 part; East by R.S. No. 46-31 part; South by R.S. No. 46-31 part; West by R.S. No. 46-30 part	0·20
Zamindari, dry R.S. No. 46-31 part, belonging to Tammareddi Reddiyanna, Sri Perumalur Zamindar of Vayyur Estate, bounded on the North by R.S. No. 46-30 part; East by R.S. No. 46-32 part; South by R.S. No. 46-32 part; West by R.S. No. 46-31 part	0·20
Zamindari, dry R.S. No. 46-32 part, belonging to Tammareddi Reddiyanna, Sri Perumalur Zamindar of Vayyur Estate, bounded on the North by R.S. No. 46-31 part; East by R.S. No. 46-33 part; South by R.S. No. 46-33 part; West by R.S. No. 46-32 part	0·20
Zamindari, dry R.S. No. 46-33 part, belonging to Tammareddi Reddiyanna, Sri Perumalur Zamindar of Vayyur Estate, bounded on the North by R.S. No. 46-32 part; East by R.S. No. 46-34 part; South by R.S. No. 46-34 part; West by R.S. No. 46-33 part	0·20
Zamindari, dry R.S. No. 46-34 part, belonging to Tammareddi Reddiyanna, Sri Perumalur Zamindar of Vayyur Estate, bounded on the North by R.S. No. 46-33 part; East by R.S. No. 46-35 part; South by R.S. No. 46-35 part; West by R.S. No. 46-34 part	0·20
Zamindari, dry R.S. No. 46-35 part, belonging to Tammareddi Reddiyanna, Sri Perumalur Zamindar of Vayyur Estate, bounded on the North by R.S. No. 46-34 part; East by R.S. No. 46-36 part; South by R.S. No. 46-36 part; West by R.S. No. 46-35 part	0·20
Zamindari, dry R.S. No. 46-36 part, belonging to Tammareddi Reddiyanna, Sri Perumalur Zamindar of Vayyur Estate, bounded on the North by R.S. No. 46-35 part; East by R.S. No. 46-37 part; South by R.S. No. 46-37 part; West by R.S. No. 46-36 part	0·20
Zamindari, dry R.S. No. 46-37 part, belonging to Tammareddi Reddiyanna, Sri Perumalur Zamindar of Vayyur Estate, bounded on the North by R.S. No. 46-36 part; East by R.S. No. 46-38 part; South by R.S. No. 46-38 part; West by R.S. No. 46-37 part	0·20
Zamindari, dry R.S. No. 46-38 part, belonging to Tammareddi Reddiyanna, Sri Perumalur Zamindar of Vayyur Estate, bounded on the North by R.S. No. 46-37 part; East by R.S. No. 46-39 part; South by R.S. No. 46-39 part; West by R.S. No. 46-38 part	0·20
Zamindari, dry R.S. No. 46-39 part, belonging to Tammareddi Reddiyanna, Sri Perumalur Zamindar of Vayyur Estate, bounded on the North by R.S. No. 46-38 part; East by R.S. No. 46-40 part; South by R.S. No. 46-40 part; West by R.S. No. 46-39 part	0·20
Zamindari, dry R.S. No. 46-40 part, belonging to Tammareddi Reddiyanna, Sri Perumalur Zamindar of Vayyur Estate, bounded on the North by R.S. No. 46-39 part; East by R.S. No. 46-41 part; South by R.S. No. 46-41 part; West by R.S. No. 46-40 part	0·20
Zamindari, dry R.S. No. 46-41 part, belonging to Tammareddi Reddiyanna, Sri Perumalur Zamindar of Vayyur Estate, bounded on the North by R.S. No. 46-40 part; East by R.S. No. 46-42 part; South by R.S. No. 46-42 part; West by R.S. No. 46-41 part	0·20
Zamindari, dry R.S. No. 46-42 part, belonging to Tammareddi Reddiyanna, Sri Perumalur Zamindar of Vayyur Estate, bounded on the North by R.S. No. 46-41 part; East by R.S. No. 46-43 part; South by R.S. No. 46-43 part; West by R.S. No. 46-42 part	0·20
Zamindari, dry R.S. No. 46-43 part, belonging to Tammareddi Reddiyanna, Sri Perumalur Zamindar of Vayyur Estate, bounded on the North by R.S. No. 46-42 part; East by R.S. No. 46-44 part; South by R.S. No. 46-44 part; West by R.S. No. 46-43 part	0·20
Zamindari, dry R.S. No. 46-44 part, belonging to Tammareddi Reddiyanna, Sri Perumalur Zamindar of Vayyur Estate, bounded on the North by R.S. No. 46-43 part; East by R.S. No. 46-45 part; South by R.S. No. 46-45 part; West by R.S. No. 46-44 part	0·20
Zamindari, dry R.S. No. 46-45 part, belonging to Tammareddi Reddiyanna, Sri Perumalur Zamindar of Vayyur Estate, bounded on the North by R.S. No. 46-44 part; East by R.S. No. 46-46 part; South by R.S. No. 46-46 part; West by R.S. No. 46-45 part	0·20
Zamindari, dry R.S. No. 46-46 part, belonging to Tammareddi Reddiyanna, Sri Perumalur Zamindar of Vayyur Estate, bounded on the North by R.S. No. 46-45 part; East by R.S. No. 46-47 part; South by R.S. No. 46-47 part; West by R.S. No. 46-46 part	0·20
Zamindari, dry R.S. No. 46-47 part, belonging to Tammareddi Reddiyanna, Sri Perumalur Zamindar of Vayyur Estate, bounded on the North by R.S. No. 46-46 part; East by R.S. No. 46-48 part; South by R.S. No. 46-48 part; West by R.S. No. 46-47 part	0·20
Zamindari, dry R.S. No. 46-48 part, belonging to Tammareddi Reddiyanna, Sri Perumalur Zamindar of Vayyur Estate, bounded on the North by R.S. No. 46-47 part; East by R.S. No. 46-49 part; South by R.S. No. 46-49 part; West by R.S. No. 46-48 part	0·20
Zamindari, dry R.S. No. 46-49 part, belonging to Tammareddi Reddiyanna, Sri Perumalur Zamindar of Vayyur Estate, bounded on the North by R.S. No. 46-48 part; East by R.S. No. 46-50 part; South by R.S. No. 46-50 part; West by R.S. No. 46-49 part	0·20
Zamindari, dry R.S. No. 46-50 part, belonging to Tammareddi Reddiyanna, Sri Perumalur Zamindar of Vayyur Estate, bounded on the North by R.S. No. 46-49 part; East by R.S. No. 46-51 part; South by R.S. No. 46-51 part; West by R.S. No. 46-50 part	0·20
Zamindari, dry R.S. No. 46-51 part, belonging to Tammareddi Reddiyanna, Sri Perumalur Zamindar of Vayyur Estate, bounded on the North by R.S. No. 46-50 part; East by R.S. No. 46-52 part; South by R.S. No. 46-52 part; West by R.S. No. 46-51 part	0·20
Zamindari, dry R.S. No. 46-52 part, belonging to Tammareddi Reddiyanna, Sri Perumalur Zamindar of Vayyur Estate, bounded on the North by R.S. No. 46-51 part; East by R.S. No. 46-53 part; South by R.S. No. 46-53 part; West by R.S. No. 46-52 part	0·20
Zamindari, dry R.S. No. 46-53 part, belonging to Tammareddi Reddiyanna, Sri Perumalur Zamindar of Vayyur Estate, bounded on the North by R.S. No. 46-52 part; East by R.S. No. 46-54 part; South by R.S. No. 46-54 part; West by R.S. No. 46-53 part	0·20
Zamindari, dry R.S. No. 46-54 part, belonging to Tammareddi Reddiyanna, Sri Perumalur Zamindar of Vayyur Estate, bounded on the North by R.S. No. 46-53 part; East by R.S. No. 46-55 part; South by R.S. No. 46-55 part; West by R.S. No. 46-54 part	0·20
Zamindari, dry R.S. No. 46-55 part, belonging to Tammareddi Reddiyanna, Sri Perumalur Zamindar of Vayyur Estate, bounded on the North by R.S. No. 46-54 part; East by R.S. No. 46-56 part; South by R.S. No. 46-56 part; West by R.S. No. 46-55 part	0·20
Zamindari, dry R.S. No. 46-56 part, belonging to Tammareddi Reddiyanna, Sri Perumalur Zamindar of Vayyur Estate, bounded on the North by R.S. No. 46-55 part; East by R.S. No. 46-57 part; South by R.S. No. 46-57 part; West by R.S. No. 46-56 part	0·20
Zamindari, dry R.S. No. 46-57 part, belonging to Tammareddi Reddiyanna, Sri Perumalur Zamindar of Vayyur Estate, bounded on the North by R.S. No. 46-56 part; East by R.S. No. 46-58 part; South by R.S. No. 46-58 part; West by R.S. No. 46-57 part	0·20
Zamindari, dry R.S. No. 46-58 part, belonging to Tammareddi Reddiyanna, Sri Perumalur Zamindar of Vayyur Estate, bounded on the North by R.S. No. 46-57 part; East by R.S. No. 46-59 part; South by R.S. No. 46-59 part; West by R.S. No. 46-58 part	0·20
Zamindari, dry R.S. No. 46-59 part, belonging to Tammareddi Reddiyanna, Sri Perumalur Zamindar of Vayyur Estate, bounded on the North by R.S. No. 46-58 part; East by R.S. No. 46-60 part; South by R.S. No. 46-60 part; West by R.S. No. 46-59 part	0·20
Zamindari, dry R.S. No. 46-60 part, belonging to Tammareddi Reddiyanna, Sri Perumalur Zamindar of Vayyur Estate, bounded on the North by R.S. No. 46-59 part; East by R.S. No. 46-61 part; South by R.S. No. 46-61 part; West by R.S. No. 46-60 part	0·20
Zamindari, dry R.S. No. 46-61 part, belonging to Tammareddi Reddiyanna, Sri Perumalur Zamindar of Vayyur Estate, bounded on the North by R.S. No. 46-60 part; East by R.S. No. 46-62 part; South by R.S. No. 46-62 part; West by R.S. No. 46-61 part	0·20
Zamindari, dry R.S. No. 46-62 part, belonging to Tammareddi Reddiyanna, Sri Perumalur Zamindar of Vayyur Estate, bounded on the North by R.S. No. 46-61 part; East by R.S. No. 46-63 part; South by R.S. No. 46-63 part; West by R.S. No. 46-62 part	0·20
Zamindari, dry R.S. No. 46-63 part, belonging to Tammareddi Reddiyanna, Sri Perumalur Zamindar of Vayyur Estate, bounded on the North by R.S. No. 46-62 part; East by R.S. No. 46-64 part; South by R.S. No. 46-64 part; West by R.S. No. 46-63 part	0·20
Zamindari, dry R.S. No. 46-64 part, belonging to Tammareddi Reddiyanna, Sri Perumalur Zamindar of Vayyur Estate, bounded on the North by R.S. No. 46-63 part; East by R.S. No. 46-65 part; South by R.S. No. 46-65 part; West by R.S. No. 46-64 part	0·20
Zamindari, dry R.S. No. 46-65 part, belonging to Tammareddi Reddiyanna, Sri Perumalur Zamindar of Vayyur Estate, bounded on the North by R.S. No. 46-64 part; East by R.S. No. 46-66 part; South by R.S. No. 46-66 part; West by R.S. No. 46-65 part	0·20
Zamindari, dry R.S. No. 46-66 part, belonging to Tammareddi Reddiyanna, Sri Perumalur Zamindar of Vayyur Estate, bounded on the North by R.S. No. 46-65 part; East by R.S. No. 46-67 part; South by R.S. No. 46-67 part; West by R.S. No. 46-66 part	0·20
Zamindari, dry R.S. No. 46-67 part, belonging to Tammareddi Reddiyanna, Sri Perumalur Zamindar of Vayyur Estate, bounded on the North by R.S. No. 46-66 part; East by R.S. No. 46-68 part; South by R.S. No. 46-68 part; West by R.S. No. 46-67 part	0·20
Zamindari, dry R.S. No. 46-68 part, belonging to Tammareddi Reddiyanna, Sri Perumalur Zamindar of Vayyur Estate, bounded on the North by R.S. No. 46-67 part; East by R.S. No. 46-69 part; South by R.S. No. 46-69 part; West by R.S. No. 46-68 part	0·20
Zamindari, dry R.S. No. 46-69 part, belonging to Tammareddi Reddiyanna, Sri Perumalur Zamindar of Vayyur Estate, bounded on the North by R.S. No. 46-68 part; East by R.S. No. 46-70 part; South by R.S. No. 46-70 part; West by R.S. No. 46-69 part	0·20
Zamindari, dry R.S. No. 46-70 part, belonging to Tammareddi Reddiyanna, Sri Perumalur Zamindar of Vayyur Estate, bounded on the North by R.S. No. 46-69 part; East by R.S. No. 46-71 part; South by R.S. No. 46-71 part; West by R.S. No. 46-70 part	0·20
Zamindari, dry R.S. No. 46-71 part, belonging to Tammareddi Reddiyanna, Sri Perumalur Zamindar of Vayyur Estate, bounded on the North by R.S. No. 46-70 part; East by R.S. No. 46-72 part; South by R.S. No. 46-72 part; West by R.S. No. 46-71 part	0·20
Zamindari, dry R.S. No. 46-72 part, belonging to Tammareddi Reddiyanna, Sri Perumalur Zamindar of Vayyur Estate, bounded on the North by R.S. No. 46-71 part; East by R.S. No. 46-73 part; South by R.S. No. 46-73 part; West by R.S. No. 46-72 part	0·20
Zamindari, dry R.S. No. 46-73 part, belonging to Tammareddi Reddiyanna, Sri Perumalur Zamindar of Vayyur Estate, bounded on the North by R.S. No. 46-72 part; East by R.S. No. 46-74 part; South by R.S. No. 46-74 part; West by R.S. No. 46-73 part	0·20
Zamindari, dry R.S. No. 46-74 part, belonging to Tammareddi Reddiyanna, Sri Perumalur Zamindar of Vayyur Estate, bounded on the North by R.S. No. 46-73 part; East by R.S. No. 46-75 part; South by R.S. No. 46-75 part; West by R.S. No. 46-74 part	0·20
Zamindari, dry R.S. No. 46-75 part, belonging to Tammareddi Reddiyanna, Sri Perumalur Zamindar of Vayyur Estate, bounded on the North by R.S. No. 46-74 part; East by R.S. No. 46-76 part; South by R.S. No. 46-76 part; West by R.S. No. 46-75 part	0·20
Zamindari, dry R.S. No. 46-76 part, belonging to Tammareddi Reddiyanna, Sri Perumalur Zamindar of Vayyur Estate, bounded on the North by R.S. No. 46-75 part; East by R.S. No. 46-77 part; South by R.S. No. 46-77 part; West by R.S. No. 46-76 part	0·20
Zamindari, dry R.S. No. 46-77 part, belonging to Tammareddi Reddiyanna, Sri Perumalur Zamindar of Vayyur Estate, bounded on the North by R.S. No. 46-76 part; East by R.S. No. 46-78 part; South by R.S. No. 46-78 part; West by R.S. No. 46-77 part	0·20
Zamindari, dry R.S. No. 46-78 part, belonging to Tammareddi Reddiyanna, Sri Perumalur Zamindar of Vayyur Estate, bounded on the North by R.S. No. 46-77 part; East by R.S. No. 46-79 part; South by R.S. No. 46-79 part; West by R.S. No. 46-78 part	0·20
Zamindari, dry R.S. No. 46-79 part, belonging to Tammareddi Reddiyanna, Sri Perumalur Zamindar of Vayyur Estate, bounded on the North by R.S. No. 46-78 part; East by R.S. No. 46-80 part; South by R.S. No. 46-80 part; West by R.S. No. 46-79 part	0·20
Zamindari, dry R.S. No. 46-80 part, belonging to Tammareddi Reddiyanna, Sri Perumalur Zamindar of Vayyur Estate, bounded on the North by R.S. No. 46-79 part; East by R.S. No. 46-81 part; South by R.S. No. 46-81 part; West by R.S. No. 46-80 part	0·20
Zamindari, dry R.S. No. 46-81 part, belonging to Tammareddi Reddiyanna, Sri Perumalur Zamindar of Vayyur Estate, bounded on the North by R.S. No. 46-80 part; East by R.S. No. 46-82 part; South by R.S. No. 46-82 part; West by R.S. No. 46-81 part	0·20
Zamindari, dry R.S. No. 46-82 part, belonging to Tammareddi Reddiyanna, Sri Perumalur Zamindar of Vayyur Estate, bounded on the North by R.S. No. 46-81 part; East by R.S. No. 46-83 part; South by R.S. No. 46-83 part; West by R.S. No. 46-82 part	0·20
Zamindari, dry R.S. No. 46-83 part, belonging to Tammareddi Reddiyanna, Sri Perumalur Zamindar of Vayyur Estate, bounded on the North by R.S. No. 46-82 part; East by R.S. No. 46-84 part; South by R.S. No. 46-84 part; West by R.S. No. 46-83 part	0·20
Zamindari, dry R.S. No. 46-84 part, belonging to Tammareddi Reddiyanna, Sri Perumalur Zamindar of Vayyur Estate, bounded on the North by R.S. No. 46-83 part; East by R.S. No. 46-85 part; South by R.S. No. 46-85 part; West by R.S. No. 46-84 part	0·20
Zamindari, dry R.S. No. 46-85 part, belonging to Tammareddi Reddiyanna, Sri Perumalur Zamindar of Vayyur Estate, bounded on the North by R.S. No. 46-84 part; East by R.S. No. 46-86 part; South by R.S. No. 46-86 part; West by R.S. No. 46-85 part	0·20
Zamindari, dry R.S. No. 46-86 part, belonging to Tammareddi Reddiyanna, Sri Perumalur Zamindar of Vayyur Estate, bounded on the North by R.S. No. 46-85 part; East by R.S. No. 46-87 part; South by R.S. No. 46-87 part; West by R.S. No. 46-86 part	0·20
Zamindari, dry R.S. No. 46-87 part, belonging to Tammareddi Reddiyanna, Sri Perumalur Zamindar of Vayyur Estate, bounded on the North by R.S. No. 46-86 part; East by R.S. No. 46-88 part; South by R.S. No. 46-88 part; West by R.S. No. 46-87 part	0·20
Zamindari, dry R.S. No. 46-88 part, belonging to Tammareddi Reddiyanna, Sri Perumalur Zamindar of Vayyur Estate, bounded on the North by R.S. No. 46-87 part; East by R.S. No. 46-89 part; South by R.S. No. 46-89 part; West by R.S. No. 46-88 part	0·20
Zamindari, dry R.S. No. 46-89 part, belonging to Tammareddi Reddiyanna, Sri Perumalur Zamindar of Vayyur Estate, bounded on the North by R.S. No. 46-88 part; East by R.S. No. 46-90 part; South by R.S. No. 46-90 part; West by R.S. No. 46-89 part	0·20
Zamindari, dry R.S. No. 46-90 part, belonging to Tammareddi Reddiyanna, Sri Perumalur Zamindar of Vayyur Estate, bounded on the North by R.S. No. 46-89 part; East by R.S. No. 46-91 part; South by R.S. No. 46-91 part; West by R.S. No. 46-90 part	0·20
Zamindari, dry R.S. No. 46-91 part, belonging to Tammareddi Reddiyanna, Sri Perumalur Zamindar of Vayyur Estate, bounded on the North by R.S. No. 46-90 part; East by R.S. No. 46-92 part; South by R.S. No. 46-92 part; West by R.S. No. 46-91 part	0·20
Zamindari, dry R.S. No. 46-92 part, belonging to Tammareddi Reddiyanna, Sri Perumalur Zamindar of Vayyur Estate, bounded on the North by R.S. No. 46-91 part; East by R.S. No. 46-93 part; South by R.S. No. 46-93 part; West by R.S. No. 46-92 part	0·20
Zamindari, dry R.S. No. 46-93 part, belonging to Tammareddi Reddiyanna, Sri Perumalur Zamindar of Vayyur Estate, bounded on the North by R.S. No. 46-92 part; East by R.S. No. 46-94 part; South by R.S. No. 46-94 part; West by R.S. No. 46-93 part	0·20
Zamindari, dry R.S. No. 46-94 part, belonging to Tammareddi Reddiyanna, Sri Perumalur Zamindar of Vayyur Estate, bounded on the North by R.S. No. 46-93 part; East by R.S. No. 46-95 part; South by R.S. No. 46-95 part; West by R.S. No. 46-94 part	0·20
Zamindari, dry R.S. No. 46-95 part, belonging to Tammareddi Reddiyanna, Sri Perumalur Zamindar of Vayyur Estate, bounded on the North by R.S. No. 46-94 part; East by R.S. No. 46-96 part; South by R.S. No. 46-96 part; West by R.S. No. 46-95 part	0·20
Zamindari, dry R.S. No. 46-96 part, belonging to Tammareddi Reddiyanna, Sri Perumalur Zamindar of Vayyur Estate, bounded on the North by R.S. No. 46-95 part; East by R.S. No. 46-97 part; South by R.S. No. 46-97 part; West by R.S. No. 46-96 part	0·20
Zamindari, dry R.S. No. 46-97 part, belonging to Tammareddi Reddiyanna, Sri Perumalur Zamindar of Vayyur Estate, bounded on the North by R.S. No. 46-96 part; East by R.S. No. 46-98 part; South by R.S. No. 46-98 part; West by R.S. No. 46-97 part	0·20
Zamindari, dry R.S. No. 46-98 part, belonging to Tammareddi Reddiyanna, Sri Perumalur Zamindar of Vayyur Estate, bounded on the North by R.S. No. 46-97 part; East by R.S. No. 46-99 part; South by R.S. No. 46-99 part; West by R.S. No. 46-98 part	0·20
Zamindari, dry R.S. No. 46-99 part, belonging to Tammareddi Reddiyanna, Sri Perumalur Zamindar of Vayyur Estate, bounded on the North by R.S. No. 46-98 part; East by R.S. No. 46-100 part; South by R.S. No. 46-100 part; West by R.S. No. 46-99 part	0·20
Zamindari, dry R.S. No. 46-100 part, belonging to Tammareddi Reddiyanna, Sri Perumalur Zamindar of Vayyur Estate, bounded on the North by R.S. No. 46-99 part; East by R.S. No. 46-101 part; South by R.S. No. 46-101 part; West by R.S. No. 46-100 part	0·20
Zamindari, dry R.S. No. 46-101 part, belonging to Tammareddi Reddiyanna, Sri Perumalur Zamindar of Vayyur Estate, bounded on the North by R.S. No. 46-100 part; East by R.S. No. 46-102 part; South by R.S. No. 46-102 part; West by R.S. No. 46-101 part	0·20
Zamindari, dry R.S. No. 46-102 part, belonging to Tammareddi Reddiyanna, Sri Perumalur Zamindar of Vayyur Estate, bounded on the North by R.S. No. 46-101 part; East by R.S. No. 46-103 part; South by R.S. No. 46-103 part; West by R.S. No. 46-102 part	0·20
Zamindari, dry R.S. No. 46-103 part, belonging to Tammareddi Reddiyanna, Sri Perumalur Zamindar of Vayyur Estate, bounded on the North by R.S. No. 46-102 part; East by R.S. No. 46-104 part; South by R.S. No. 46-104 part; West by R.S. No. 46-103 part	0·20
Zamindari, dry R.S. No. 46-104 part, belonging to Tammareddi Reddiyanna, Sri Perumalur Zamindar of Vayyur Estate, bounded on the North by R.S. No. 46-103 part; East by R.S. No. 46-105 part; South by R.S. No. 46-105 part; West by R.S. No. 46-104 part	0·20
Zamindari, dry R.S. No. 46-105 part, belonging to Tammareddi Reddiyanna, Sri Perumalur Zamindar of Vayyur Estate, bounded on the North by R.S. No. 46-104 part; East by R.S. No. 46-106 part; South by R.S. No. 46-106 part; West by R.S. No. 46-105 part	0·20
Zamindari, dry R.S. No. 46-106 part, belonging to Tammareddi Reddiyanna, Sri Perumalur Zamindar of Vayyur Estate, bounded on the North by R.S. No. 46-105 part; East by R.S. No. 46-107 part; South by R.S. No. 46-107 part; West by R.S. No. 46-106 part	0·20
Zamindari, dry R.S. No. 46-107 part, belonging to Tammareddi Reddiyanna, Sri Perumalur Zamindar of Vayyur Estate, bounded on the North by R.S. No. 46-106 part; East by R.S. No. 46-108 part; South by R.S. No. 46-108 part; West by R.S. No. 46-107 part	0·20
Zamindari, dry R.S. No. 46-108 part, belonging to Tammareddi Reddiyanna, Sri Perumalur Zamindar of Vayyur Estate, bounded on the North by R.S. No. 46-107 part; East by R.S. No. 46-109 part; South by R.S. No. 46-109 part; West by R.S. No. 46-108 part	0·20
Zamindari, dry R.S. No. 46-109 part, belonging to Tammareddi Reddiyanna, Sri Perumalur Zamindar of Vayyur Estate, bounded on the North by R.S. No. 46-108 part; East by R.S. No. 46-110 part; South by R.S. No. 46-110 part; West by R.S. No. 46-109 part	0·20
Zamindari, dry R.S. No. 46-110 part, belonging to Tammareddi Reddiyanna, Sri Perumalur Zamindar of Vayyur Estate, bounded on the North by R.S. No. 46-109 part; East by R.S. No. 46-111 part; South by R.S. No. 46-111 part; West by R.S. No. 46-110 part	0·20
Zamindari, dry R.S. No. 46-111 part, belonging to

	ACS.
Ryotwari, dry, S. No. 227-3 part, belonging to Chittari Kollayya, bounded on the north by S. No. 227-3 part, east by S. No. 235-1 part, south by S. No. 234-3 part; west by S. No. 234-8 part	0·30
Ryotwari, dry, S. No. 235-2 part, belonging to Allada Venkatachalam, Chikka Nisayya, Allada Manikyam, wife of Lingappa and Marathi Venkatasubbayya, bounded on the north by S. No. 235-1 part, east by S. No. 235-3 part, south by S. No. 236-1 part; west by S. No. 235-3 part	0·42
Ryotwari, dry, S. No. 235-3 part, belonging to Chikka Vinayya, bounded on the north by S. No. 235-2 part, east by S. No. 236-1 part, south by S. No. 236-1 & 2 part, west by S. No. 234-1 part	0·10
Ryotwari, dry, S. No. 236-1 part, belonging to Marraboyina Seetayya, bounded on the north by S. No. 235-1 & 2 part; east by S. No. 236-2 part, south by S. No. 236-1 part, west by S. No. 235-3 part	0·01
Ryotwari, dry, S. No. 236-2 part, belonging to Nanda Chinnamma, bounded on the north by S. No. 235-3 part, east by S. No. 237-1 part, south by S. No. 236-2 part, west by S. No. 236-1 part	0·01
Ryotwari, dry, S. No. 237-1 part, belonging to Erukalavari Narasamma, wife of Vadlamudu, bounded on the north by S. No. 235-1 part, east by S. No. 237-2 part, south by S. No. 237-1 part, west by S. Nos. 236-2 and 236-2 part	0·12
Ryotwari, dry, S. No. 237-2 part, belonging to Chikka Vinayya, bounded on the north by S. No. 236-2 part; east by S. No. 238-2 part, south by S. No. 238-2 part; west by S. No. 237-7 part	0·10
Ryotwari, dry, S. No. 238-2 part, belonging to Malleia Narasamudu, bounded on the north by S. No. 237-2 part, east by S. No. 238-4 part, south by S. No. 238-8 part, west by S. No. 238-7 part	0·19
Ryotwari, dry, S. No. 238-4 part, belonging to Allada Mangayya, wife of Lakshmanna, bounded on the north by S. No. 238-1 part, east by S. No. 237-1 part, south by S. No. 238-4 part, west by S. No. 238-1 part	0·11
Ryotwari, dry, S. No. 239-1 part, belonging to Gangula Ellarayudu and Gangula Vinayya, bounded on the north by S. No. 239-1 part, east by S. No. 239-2 part, south by S. No. 239-1 part, west by S. No. 238-1 part	0·14
Ryotwari, dry, S. No. 239-2 part, belonging to Gounula Subbayya, bounded on the north by S. No. 238-2 part; east by S. No. 239-3 part, south by S. No. 239-3 part; west by S. No. 239-1 part	0·24
Ryotwari, dry, S. No. 239-3 part, belonging to Yenna Yallakki, bounded on the north by S. No. 239-3 part, east by S. No. 240-1 part, south by S. No. 239-3 part, west by S. No. 239-2 part	0·12
Ryotwari, dry, S. No. 239-4 part, belonging to Nanna Pentayya and Nanna Alagiam, bounded on the north by S. No. 239-4 part, east by S. No. 240-7 part; south by S. No. 239-4 part, west by S. No. 239-3 part	0·16
Ryotwari, dry, S. No. 240-7 part, belonging to Gangula Venkayya and Boyina Chenchi, bounded on the north by S. No. 240-7 part, east by S. No. 240-6 part, south by S. No. 240-7 part, west by S. No. 239-4 part	0·25
Ryotwari, dry, S. No. 240-6 part, belonging to Nanna Chalamaiah, bounded on the north by S. No. 240-6 part, east by S. No. 240-5 part, south by S. No. 240-6 part, west by S. No. 241-7 part	0·20
Ryotwari, dry, S. No. 240-5 part, belonging to Nanna Subbayya, bounded on the north by S. No. 240-5 part, east by S. No. 241-1 part, south by S. No. 240-5 part; west by S. No. 240-6 part	0·30
Ryotwari, dry, S. No. 240-4 part, belonging to Yalamanchi Subbayya, bounded on the north by S. No. 240-4 part, east by S. No. 241-6 part, south by S. No. 240-4 part; west by S. No. 240-5 part	0·16
Ryotwari, dry, S. No. 241-6 part, belonging to Bia Bee, bounded on the north by S. No. 241-6 part, east by S. No. 241-5 part; south by S. No. 241-6 part; west by S. No. 240-4 part	0·25
Ryotwari, dry, S. No. 241-5 part, belonging to Gorti Anappa Lakshmaiah, bounded on the north by S. No. 241-5 part; east by S. No. 243-1 and 242-6 part; south by S. Nos. 241-5 and 243-1 part, west by S. No. 241-6 part	0·42
Ryotwari, dry, S. No. 243-1 part, belonging to Chakka Vinayya, bounded on the north by S. No. 241-5 part, east by S. No. 243-2 part, south by S. No. 243-1 part; west by S. No. 241-5	0·10
Ryotwari, dry, S. No. 243-2 part, belonging to Tatiparti Kamalamma, Tatiparti Ademma, being minor guardian mother Moulamma, bounded on the north by S. No. 242-6 part, east and south by S. No. 243-2 part, west by S. No. 243-1 part	0·01
Ryotwari, dry, S. No. 242-6 part, belonging to Marraboyina Seetamma, having died Marraboyina and Maulisadar Punnamma, bounded on the north by S. No. 242-6 part, east by S. No. 242-7 part; south by S. Nos. 242-6 and 243-2 part; west by S. No. 241-6 part	0·30
Ryotwari, dry, S. No. 242-7 part, belonging to Marraboyina Venkata Reddi, son of late Pedasubbanna, bounded on the north by S. No. 242-1 part, east by S. No. 242-8 part, south by S. No. 242-1 part, west by S. No. 242-6 part	0·40
Ryotwari, dry, S. No. 242-8 part, belonging to Marraboyina Bogayya, son of late Pedasubbanna, bounded on the north by S. No. 242-4 & 5 part, east by S. No. 242-2 part, south by S. No. 242-8 part, west by S. No. 242-7 & 8 part	0·05
Ryotwari, dry, S. No. 242-2 part, belonging to Marraboyina Ragtavulu, Marraboyina Venkataratnam and Marraboyina Subbaswami, bounded on the north by S. No. 243-1 part; east and south by S. No. 242-2 part; west by S. No. 242-8 & 9 part	0·05
Ryotwari, dry, S. No. 242-4 part, belonging to Marraboyina Bogayya, son of late Peda Subbanna, bounded on the north by S. No. 242-1 part; east by S. No. 242-5 part; south by S. No. 242-8 part, west by S. No. 242-4 part ..	0·09
Ryotwari, dry, S. No. 242-5 part, belonging to Marraboyina Raghavulu, Marraboyina Venkataratnam and Marraboyina Ramaswami, bounded on the north by S. No. 242-5 part; east by S. No. 243-1 part, south by S. No. 242-8 & 9 part, west by S. No. 242-4	0·36
Ryotwari, dry, S. No. 243-3 part, belonging to Chakka Vinayya, bounded on the north by S. Nos. 118 and 243-1 part, east by S. No. 243-1 part, south by S. Nos. 243-2 and 243-3 part, west by S. Nos. 241-1 and 242-6 part ..	0·71
Ryotwari, dry, S. No. 118 part, belonging to Madduri Viswanathulu, bounded on the north by S. Nos. 117-3 and 118 part, east by S. Nos. 118 and 117-2 part, south by S. No. 243-3 part; west by S. No. 118 part	0·60
Ryotwari, dry, S. No. 117-3 part, belonging to Maragani Subbayya and Chakka Vinayya, bounded on the north by S. No. 117-2 & 3 part, east by S. No. 117-3 part, south by S. Nos. 117-2 and 118 part, west by S. No. 118 part ..	0·77
Ryotwari, dry, S. No. 117-3 part, belonging to Maragani Chinna Venkataswami, bounded on the north by S. No. 117-3 part, east by S. No. 110-2 part, south by S. No. 111-2 and part, west by S. No. 117-2 part	0·30
Ryotwari, dry, S. No. 110-2 part, belonging to Gorti Yellamappayya and Gorti Lakshmayya, bounded on the north by S. No. 110-1 part, east and south by S. No. 110-2 part, west by S. No. 117-3 part	0·50
Ryotwari, dry, S. No. 110-1 part, belonging to Kocheri Venkatachalam, bounded on the north by S. No. 111-1 part, east by S. No. 110-1 part, south by S. No. 110-2 part, west by S. No. 110-1 part	0·54
Inam, dry, S. No. 111-2 part, belonging to Tadanki Srinivasa Kamandu Dakshinamurti and Gurajada Ramamma of Kandukuru, bounded on the north by S. No. 111-2 part, east by S. No. 110 part; south by S. No. 110-1 part, west by S. No. 113-3 part	0·20
Total ..	22·44

Fort St. George, October 6, 1933.

Whereas it appears to the Government that the lands specified below are needed for a public purpose, to wit, for the field channels of the Cauvery-Mettur Project, notice to that effect is hereby given to all whom it may concern in accordance with the provisions of section 4 (1) of the Land Acquisition Act I of 1894, as amended by the Land Acquisition Amendment Act XXXVIII of 1923; and the Governor in Council hereby authorizes the Special Deputy Collector, No. VI, Pattukkottai, his staff and workmen to exercise the powers conferred by section 4 (2) of the Act. Under sub-section (4) of section 17 of the Act, the Governor in Council directs that in view of the urgency of the case, the provisions of section 5-A of the Act shall not apply to this case.

Tanjore district, Pattukkottai taluk,
Inam Raghunayakapuram village.

	Approximate extent. ACS.
Inam, wet, kuzhavadi nanjai, T.S. No. 4-4 B, iruvaramdar V. Kalyanasundaram Sastrigal, bounded on the north by No. 4-4 A, east by No. 4-4 C; south by No. 16, west by Vriyankottai	0·04
Inam, wet, kuzhavadi nanjai, T.S. No. 4-4 C, iruvaramdar V. Kalyanasundaram Sastrigal, bounded on the north by No. 4-4 A, east by No. 4-4 D, south by No. 15, west by No. 4-4 B	0·02
Inam, wet, pallachal nanjai, T.S. No. 4-5 C, iruvaramdar V. Venkatarama Ayyar, bounded on the north by No. 4-5 A, east by No. 4-4 B, south by No. 11, west by No. 4-5 B	0·03
Inam, wet, pathaygal nanjai, T.S. No. 4-6 B, iruvaramdar Muthyrala Nadar, bounded on the north by No. 4-6 A; east by No. 5-2 B, south by No. 15, west by No. 4-5 C.	0·06
Inam, wet, Konankal nanjai, T.S. No. 5-2 B, iruvaramdar N. Muthuraman Chetti, bounded on the north by No. 5-2 A, east by No. 5-3 C; south by Nos. 15 and 14; west by No. 4-6 B	0·06
Inam, wet, monamedu nanjai, T.S. No. 5-4 B, iruvaramdar Bagirathi Ammal, mortgagee Subbayya Servai, bounded on the north by No. 5-4 A, east by No. 6-3, south by No. 14, west by No. 5-3 C	0·04
Inam, wet, vannankulam nanjai, T.S. No. 6-7 B, iruvaramdar minor Velusamy by guardian Subbayya Servai, mortgagee Alamelu Achi, bounded on the north by No. 6-7 A; east by No. 6-3 B, south by No. 24, west by No. 6-6	0·08
Inam, wet, avaradevi nanjai, T.S. No. 6-3 B, iruvaramdar minor Velusamy by guardian Subbayya Servai, mortgagee Alamelu Achi, bounded on the north by No. 6-3 A, east by No. 6-1 C, south by Nos. 13 and 14; west by No. 6-7 B	0·07
Inam, wet, Santhavaikal nanjai, T.S. No. 6-4 B, iruvaramdar Nara Nadar, bounded on the north by No. 6-4 A; east and south by No. 6-3 B; west by No. 6-3 C ..	0·08
Inam, wet, thachankulam nanjai, T.S. No. 6-5 B, iruvaramdar minor Velusamy by guardian Subbayya Servai, mortgagee Alamelu Achi, bounded on the north by No. 6-4 B & 5 A, east by No. 6-6 A, south by No. 13, west by No. 6-4 B	0·04
Inam, dry, santhavaikal nanjai, T.S. No. 6-6 A, iruvaramdar Mutharaman Chetti, bounded on the north by Nos. 7-1 and 6-7 B, east by Nos. 6-6B and 1-3, south by No. 13; west by Nos. 6-4 A and 6-A & 5-B ..	0·06
Inam, wet, puduvayal nanjai, T.S. No. 8-2 A, iruvaramdar Ranga Nadar, melvaramdar V. Kalyanasundara Sastrigal, bounded on the north by No. 8-1 A, east and south by No. 8-3 B; west by No. 7-1	0·0025
Inam, wet, puduvayal nanjai, T.S. No. 8-1 B, iruvaramdar Ranga Nadar, melvaramdar Mutharaman Chetti, bounded on the north by No. 2 Marungapallam, east by No. 8-1 B & 2 A, south by No. 8-1 B & 2 A, west by No. 8 ..	0·05
Inam, wet, puduvayal nanjai, T.S. No. 8-2 A, iruvaramdar Ranga Nadar, bounded on the north by Marungapallam, east by No. 8-3; south by No. 8-2 B; west by No. 8-1 A	0·07
Inam, wet, Vannankulam nanjai, T.S. No. 41-1 A, iruvaramdar minor Velusamy by guardian Subbayya Servai, mortgagee Alamelu Achi, bounded on the north by No. 24, east by No. 41-1 B; south by No. 41-1 C, west by No. 17	0·04
Inam, wet, santhavaikal nanjai, T.S. No. 42-2 B, iruvaramdar Kalyanasundara Sastrigal and V. Venkataramayyar, bounded on the north by No. 42-1 B & 2 A, east by No. 42-2 A & 4 B, south by No. 42-3 & 7 B; west by No. 41-2 B & 5 A	0·11
Inam, wet, santhavaikal nanjai, T.S. No. 42-4 B, iruvaramdar Naga Nadar, bounded on the north by No. 42-4 A; east by No. 42-6 B, south by No. 42-7 B; west by No. 42-2 B	0·05

Acs.

Irrigation, dry, Nedumbalai original, T.S. No. 42-5 B, Irrigation Tank-bund-4 Velan wanna by guardian Muthappa Servai, Poothigai Ammalai Achi, transferred on the south by No. 42-5 A; east by No. 42-6, south by No. 42-7 A & 1 B, west by No. 42-4 B ... ... 0·05

Irrigation, dry, Nedumbalai, punjai, T.S. No. 42-7 A, Kuttivayal-vara Nana wanna Tevan, Chinnan Tevan, Veerappa Tevan, Ramasamy Pandi, Muthan vahi Arasu, Kaliyanasundram Pandi and V. Ramasamma Ayyar, and Ammal, and Chinnathambi Chetti, mortgagee of Nos. 1, 2 and 3 shares in the land, bounded on the north by Nos. 42-5 B & C; south by Nos. 42-8 & 9 A ... ... 0·07

Irrigation, dry, old waste, Nedumbalai punjai, T.S. No. 42-8 A, Saravanajaru cooperative Society, shareholders as per list attached, bounded on the north by No. 1; east by Nos. 42 and 42-8 B; south by Nos. 42-8 B & C; west by Nos. 42-8 B & 7 A ... ... 0·14

Irrigation, dry, Nedumbalai punjai, T.S. No. 42-8 B, Kuttivayalai and Nalayan Pallai, Sabapathi Pathar, minor Mahayan Pathar by guardian Thaimmal, mortgagee-cultivator in 2·3 acres, holders as per list attached and Chidambaram Chetti, mortgagee of Nos. 1, 2 and 3 shares in the land, bounded on the north by Nos. 42-5 C & D & A; east by Nos. 42-8 A and 7 holders as per list attached; south by Nos. 42-9 A; west by No. 42-7 A & C ... ... 0·16

Irrigation, dry, Nedumbalai punjai, T.S. No. 42-8 B, Irrigation-channel-cut Nana Pudaru melvar Indira Vasi Nadaraj and K. Sellaraya Pathar, boundaries on the north by Nos. 42-8 A, east by Nos. 42-8, 4 and 7 holders; south by Nos. 42-9 and 42-4 B, west by No. 42-8 B ... ... 0·08

Irrigation, dry, Nedumbalai punjai, T.S. No. 42-8 B, Irrigation-channel-cut Nana Pudaru melvar Indira Vasi Nadaraj and K. Sellaraya Pathar, boundaries on the north by Nos. 42-8 A, east by Nos. 42-8, 4 and 7 holders; south by Nos. 42-9 and 42-4 B, west by No. 42-8 B ... ... 0·10

Total .. 1·13

List of 13 shareholders.

1 P. Ayyammal Ayyar	7 Illaiyaperum.
2 V. Velusamma Ayyar.	8 Kaliyanasundram Pandi.
3 Krishnamurti Ayyar.	9 Minor Krishnamal by guardian Nallayan Servai.
4 A. Ramen = Ammal mortgagee No. 2 holder's servant.	10 Muthuramma Chetti, mortgagee for Nos. 1, 2, Ammal and Achi
5 Raja Nadaru.	
6 Sellaraya Pathan.	

Fort St. George, October 9, 1933.

Whereas it appears to the Government that the land specified below is needed for a public purpose, to wit, for excavation of Kattalai High Level channel, notice to that effect is hereby given to all whom it may concern in accordance with the provisions of section 4 (1) of the Land Acquisition Act 1 of 1894 as amended by the Land Acquisition Amendment Act XXXVIII of 1923; and the Governor in Council hereby authorises the Special Deputy Collector, Kattalai, his staff and workmen to exercise the powers conferred by section 4 (2) of the Act. Under such section (4) of section 17 of the Act, the Governor in Council directs that in view of the urgency of the case the provisions of section 5-A of the Act shall not apply to the acquisition of the waste or arable lands specified in the schedule.

Trichinopoly district, Kulittalai taluk, Maruthur village.

	Approximate area to be acquired. Acs.
Government, dry, S No. 443 part, samudayapuram 1 to 117 as per list enclosed. (Nos. 1 to 13 are also enjoyers), other enjoyers Nos. M. Nallappa Reddi, 114, K. Seshadri Reddi, 120, P. Ramana Reddi, 121, P. Peddana Reddi and 122, minor S. Nallappa Reddi, mother and guardian Peddi Ammal, bounded on the north by No. 433 part; east by No. 437; south by No. 425 part; west by Muthayi Mandram	1·90
Government, dry, S. No. 438 part, samudayapuram 1 to 117 as in S.F. No. 433 pt. 1 plus 5 to 12 also enjoyers, bounded on the north by Nos. 437 and 438 part, east by Nos. 440 and 438 parts; south by No. 439; west by No. 428 part.	1·78
Government, dry, S. No. 439 part, samudayapuram 1 to 117 as in S.F. No. 433 part 1 plus 4 and 14 are also enjoyers, other enjoyers 113 J. Velachi Reddi and 115 J. Ramamurti Reddi bounded on the north by No. 438, east by Nos. 438 and 439 part, south by No. 439 part, west by Nos. 437 and 439 part	1·31
Government, dry, S. No. 440 part, samudayapuram 1 to 117 as in S.F. No. 433 part 1 plus 5 to 12 are also enjoyers, bounded on the north by No. 441 part, east by No. 441, south by No. 437 part, west by Nos. 438 and 439 part	0·95
Government, dry, S. No. 441 part, samudayapuram 1 to 117 as in S.F. No. 441 part 1 plus 5 to 12 are also enjoyers, bounded on the north by No. 442 part, east by No. 441, south by Nos. 438 and 439; west by No. 440 part	0·27
Government, dry, S. No. 442 part, samudayapuram 1 to 117 as in S.F. No. 433 part 1 plus 5 to 12 are also enjoyers, other enjoyers 128 P. Ramana Reddi, 118 P. Jangama Reddi, 119 J. Ramamurti Reddi, 121 K. Peddana Reddi, 122, Muthaiah J. Velumi Reddi (dead) bounded on the north by Nos. 440 and 441 part; east by No. 443 part; south by Nos. 443 part and 441; west by Nos. 443 part and 441	1·49
Government, dry, S. No. 443 part, samudayapuram 1 to 117 as in S.F. No. 433 part (Nos. 1 to 13 also enjoyers, other enjoyers 128 P. Ramana Reddi, 118 P. Jangama Reddi, 119 J. Ramamurti Reddi, 121 K. Peddana Reddi, 122 Muthaiah J. Velumi Reddi (dead) bounded on the north by Nos. 442 part, 441 and 440; east by Nos. 444 and 445; south by Nos. 443 part and 441; west by Nos. 442 part and 441	1·80
Government, dry, S. No. 444 part, samudayapuram 1 to 117 as in S.F. No. 433 part (Nos. 1 to 13 are also enjoyers, other enjoyers 114 M. Nallappa Reddi, 115 K. Seshadri Reddi, 116 P. Jangama Reddi, 117 P. Ramana Reddi, 118 P. Peddana Reddi, 119 J. Ramamurti Reddi, 120 K. Peddana Reddi, 121 M. Nallappa Reddi, 122 minor Krishnamal, father and guardian M. Nallappa Reddi, 123 P. Muthaiah Reddi, 124 P. Ramana Reddi, 125 minor Sellayan, father and guardian P. Muthaiah Reddi, 126 minor Nallappa, father and guardian P. Muthaiah Reddi, 127 minor Ramasamy, father and guardian P. Muthaiah Reddi, 128 P. Jangama Reddi, 129 Muthaiah J. Velumi Reddi, 130 Ramaiah J. Velumi Reddi, 131 K. Thirumalai Reddi, 132 minors Ramaswami and Jambulingam, brother and guardian K. Thirumalai Reddi, 133 Pethachi M. Thirumalai Reddi, 134 minors Ramaswami and Perumal, father and grandfather K. Thirumalai Reddi, bounded on the north by No. 445 part, east by No. 473; south by No. 445 part; west by No. 443	1·84
Government, dry, S. No. 445 part, samudayapuram 1 to 117 as in S.F. No. 433 part, enjoyers 114 Pungai Ammal, 119 M. Nallappa Reddi, 120 K. Kanakka Reddi, 121 minor K. Palanna Reddi, 122 minor K. Kanakka Reddi, 123 K. Marudi Reddi, 124 M. Nallappa Reddi, 125 minor M. Palani, father and guardian M. Nallappa Reddi, 126 minor M. Palani, father and guardian K. Marudi Reddi, 127 minor K. Kanakka Reddi, father and guardian K. Marudi Reddi, 128 K. Palanna Reddi, 129 Muthaiah J. Velumi Reddi, 130 Ramaiah J. Velumi Reddi, 131 K. Thirumalai Reddi, 132 minors Ramaswami and Jambulingam, brother and guardian K. Thirumalai Reddi, 133 Pethachi M. Thirumalai Reddi, 134 minors Ramaswami and Perumal, father and grandfather K. Thirumalai Reddi, bounded on the north by No. 446 part, east by No. 473; south by No. 445 part; west by No. 444	1·94
Government, dry, S. No. 446 part, samudayapuram 1 to 117 as in S.F. No. 433 part, enjoyers 114 Pungai Ammal, 119 M. Nallappa Reddi, 120 K. Kanakka Reddi, 121 minor K. Palanna Reddi, 122 minor K. Kanakka Reddi, 123 K. Marudi Reddi, 124 M. Nallappa Reddi, 125 minor M. Palani, father and guardian K. Marudi Reddi, 126 minor M. Palani, father and guardian K. Marudi Reddi, 127 minor K. Kanakka Reddi, father and guardian K. Marudi Reddi, 128 K. Palanna Reddi, 129 Muthaiah J. Velumi Reddi, 130 Ramaiah J. Velumi Reddi, 131 K. Thirumalai Reddi, 132 minors Ramaswami and Jambulingam, brother and guardian K. Thirumalai Reddi, 133 Pethachi M. Thirumalai Reddi, 134 minors Ramaswami and Perumal, father and grandfather K. Thirumalai Reddi, bounded on the north by No. 447 part, east by No. 473 part and 472; south by No. 446 part; west by No. 445	0·63
Government, dry, S. No. 447 part, samudayapuram 1 to 117 as in S.F. No. 433 part 1 plus, 4 to 14 are also enjoyers, other enjoyers 114 K. Parthipan Reddi, 119 P. Peddi Reddi, 120 minor Vallayan Reddi, father and grandson P. Peddi Reddi, 121 M. Marudi Reddi, 122 P. Kanakka Reddi, 123 K. Marudi Reddi, 124 M. Nallappa Reddi, 125 minor M. Palani, father and guardian K. Marudi Reddi, 126 minor Palani, father and guardian K. Marudi Reddi, 127 K. Kanakka Reddi, 128 minor K. Palani Reddi, father and guardian K. Kanakka Reddi and 129 K. Velumi Reddi, bounded on the north by No. 448 part; east by Nos. 448 part and 447; south by No. 446 part; west by Nos. 446 part and 452	1·49
Government, dry, S. No. 448 part, samudayapuram 1 to 117 as in S.F. No. 433 part 1 plus 4 and 14 are also enjoyers, other enjoyers 118 P. Peddi Reddi, 119 P. Thirumalai Reddi, 120 minors Ramana Reddi, Kumaravani and Perumal, father and guardian K. Thirumalai Reddi, 121 minor Ramanuni, father and guardian K. Ramana Reddi, 122 Pethachi M. Ramana Reddi and 123 P. Jangama Reddi, bounded on the north by No. 449 part, east by No. 449; south by Nos. 446 part and 447; west by No. 446 part	1·32
Government, dry, S. No. 449 part, samudayapuram 1 to 117 as in S.F. No. 433, part, enjoyers 114, Pethachi M. Thirumalai Reddi 119 minors Ramana Reddi, Kumaravani and Perumal, father and guardian K. Thirumalai Reddi, 120, Pethachi K. Ramana Reddi, 121 minor Kumaravani, father and guardian K. Ramana Reddi, 122 minor Kumaravani, father and guardian K. Kanakka Reddi, Chinnu and guardian K. Kanakka Reddi bounded on the north by No. 452 part and north by No. 446 part, west by Nos. 451 and 450 part	0·95
Government, dry, S. No. 4 part, samudayapuram 1 to 117 as in S.F. No. 433 part, (No. 4 is also enjoyer), bounded on the north by No. 5, east by No. 445 part, south and west by No. 3 part	0·39
Government, dry, S. No. 5 part, samudayapuram 1 to 117 as in S.F. No. 433 part, (No. 4 is also enjoyer), bounded on the north by No. 6, east by No. 445 part, south and west by No. 4 part	1·23
Government dry, S No 451 part, samudayapuram 1 to 117 as in S.F. No. 433 part (No. 4 is also enjoyer), bounded on the north and east by No 452 part, south by Nos. 445 part, west by No. 473 part	0·18
Government, dry, S. No. 452 part, samudayapuram 1 to 117 as in S.F. No. 433 part, enjoyer No. M Veeramal, Nayakan 110. V Valayudan, 120, minors Ganapathi and Annavi, father and guardian Mr. Viramuni Nayakan, 121 M. Muhammad Nayakan, 122 K. Shamu pual, 123 M. Veeramuni Nayakan and 124 M. Muthan Nayakan, bounded on the north by No. 879, east, south and west by No. 877-B part	0·38

Acs.

Personal, father and guardian R. Thirumalai Reddi 8, 225, Pethachi M. Krishna Reddi, 226, minor K. Muthuramal Pathar and guardian M. Muthu Reddi, 227 Pethachi M. Peddi Reddi (mortgagee) bounded on the north by No. 451 part, west by S. No. 451 and 452 part, south by No. 451 part, west by Nos. 451 part and 452 ... ... | 1·80

Government, dry, S. No. 453 part, samudayapuram 1 to 117 as in S.F. Nos. 433, enjoyers 1 to 13 are also enjoyers, bounded on the north by No. 454 part, east by No. 450 1 south by No. 455, west by No. 451 part ... | 0·34

Government, dry, S. No. 454 part, samudayapuram 1 to 117 as in S.F. No. 433 part, enjoyers 114 Swamy Pandia Reddi, 116 minors Kannusami and Sellayan, father and guardian Vo 118 Mr. M Kattiyan Reddi, 119 P. Peddi Reddi, 120 minor Sellayan Reddi, father and guardian Peddi Reddi, 122 P. Murugi Reddi, 123 P. Kanakka Reddi, 124 P. Ramana Reddi and 125 P. Peddi Reddi bounded on the north by No. 453 part, east by No. 455; south by No. 454 part, west by No. 451 part by No. 453 part ... ... | 0·72

Government, dry, S No. 455 part, samudayapuram 1 to 117 as in S.F. No. 433 part, (Nos. 1 to 13 are also enjoyers, other enjoyers 114 P. Peddi Reddi, 115 minor K. Palanna Reddi, father and guardian P. Peddi Reddi, 116 minor K. Kanakka Reddi, father and guardian P. Peddi Reddi, 117 minor K. Palanna Reddi, father and guardian P. Peddi Reddi, 118 P. Marudi Reddi, 119 P. Kanakka Reddi, 120 minor K. Palanna Reddi, father and guardian P. Marudi Reddi, 121 minor K. Kanakka Reddi, father and guardian P. Marudi Reddi, 122 P. Kanakka Reddi, 123 P. Marudi Reddi, 124 M. Nallappa Reddi, 125 minor M. Palani, father and guardian P. Marudi Reddi, 126 minor K. Kanakka Reddi, father and guardian K. Marudi Reddi, 127 minor K. Kanakka Reddi, father and guardian K. Marudi Reddi, 128 P. Peddi Reddi, 129 Muthaiah J. Velumi Reddi, 130 Ramaiah J. Velumi Reddi, 131 K. Thirumalai Reddi, 132 minors Ramaswami and Jambulingam, brother and guardian K. Thirumalai Reddi, 133 Pethachi M. Thirumalai Reddi, 134 minors Ramaswami and Perumal, father and grandfather K. Thirumalai Reddi, bounded on the north by No. 455 part, east by No. 473; south by No. 454 part; west by No. 453 ... ... | 1·84

Government, dry, S. No. 456 part, samudayapuram 1 to 117 as in S.F. No. 433 part, enjoyers 114 Pungai Ammal, 119 M. Nallappa Reddi, 120 K. Kanakka Reddi, 121 minor K. Palanna Reddi, 122 minor K. Kanakka Reddi, 123 K. Marudi Reddi, 124 M. Nallappa Reddi, 125 minor M. Palani, father and guardian K. Marudi Reddi, 126 minor M. Palani, father and guardian K. Marudi Reddi, 127 minor K. Kanakka Reddi, father and guardian K. Marudi Reddi, 128 K. Palanna Reddi, 129 Muthaiah J. Velumi Reddi, 130 Ramaiah J. Velumi Reddi, 131 K. Thirumalai Reddi, 132 minors Ramaswami and Jambulingam, brother and guardian K. Thirumalai Reddi, 133 Pethachi M. Thirumalai Reddi, 134 minors Ramaswami and Perumal, father and grandfather K. Thirumalai Reddi, bounded on the north by No. 457 part, east by No. 473; south by No. 456 part; west by No. 455 ... ... | 1·80

Government, dry, S. No. 457 part, samudayapuram 1 to 117 as in S.F. No. 433 part, enjoyers 114 P. Peddi Reddi, 119 minors Ramana Reddi, Kumaravani and Perumal, father and guardian K. Thirumalai Reddi, 120 Pethachi K. Ramana Reddi, 121 minor Kumaravani, father and guardian K. Ramana Reddi, 122 minor Kumaravani, father and guardian K. Kanakka Reddi, Chinnu and guardian K. Kanakka Reddi bounded on the north by No. 458 part and north by No. 452 part, west by Nos. 453 and 455 part ... ... | 0·95

Government, dry, S No. 4 part, samudayapuram 1 to 117 as in S.F. No. 433 part, (No. 4 is also enjoyer), bounded on the north by No. 5, east by No. 445 part, south and west by No. 3 part ... ... | 0·39

Government, dry, S. No. 5 part, samudayapuram 1 to 117 as in S.F. No. 433 part, (No. 4 is also enjoyer), bounded on the north by No. 6, east by No. 445 part, south and west by No. 4 part ... ... | 1·23

Government dry, S No 451 part, samudayapuram 1 to 117 as in S.F. No. 433 part (No. 4 is also enjoyer), bounded on the north and east by No 452 part, south by Nos. 445 part, west by No. 473 part ... ... | 0·18

Government, dry, S. No. 452 part, samudayapuram 1 to 117 as in S.F. No. 433 part, enjoyer No. M Veeramal, Nayakan 110. V Valayudan, 120, minors Ganapathi and Annavi, father and guardian Mr. Viramuni Nayakan, 121 M. Muhammad Nayakan, 122 K. Shamu pual, 123 M. Veeramuni Nayakan and 124 M. Muthan Nayakan, bounded on the north by No. 879, east, south and west by No. 877-B part ... ... | 0·38

	acs.
Government dry, S. No. 6?2-2 part, samudayamdars 1 to 117 as in S.F. No. 433 part [illegible] 118 M. Viramalai Nayakan, 119 V. [illegible] and [illegible] M. Viramalai Nayakan, 121 M. [illegible] Nayakan, 123 M. [illegible] Nayakan and 124 M. Muruga Nayakan, bounded on the north and east by No. [illegible] part; south by No. [illegible] part and [illegible]; west by No. [illegible]	0·46
Government dry, S. No. 7?3 part, samudayamdars 1 to 117 as in S.F. No. 433 part (No. [illegible] is also an enjoyer), other enjoyers 118 M. Viramalai Nayakan, 119 V. Vinayakan, 120 [illegible], father and guardian M. Viramalai Nayakan, 122 M. [illegible] Nayakan, [illegible], 124 M. Muruga Nayakan and 125 A. Viramalai Nayakan, bounded on the north by No. 6?2 part; east by No. [illegible]; south and west by No. [illegible] part	1·56
Inam dry, S. No. ?21 part, belonging to M. Viramalai Nayakan, M. [illegible] and [illegible], bounded on the north and east by No. [illegible] part; south by [illegible] part and [illegible]; west by No. [illegible]	0·72
Government dry, S. No. 719-1 part, samudayamdars 1 to 117 as in S.F. No. 433 part (No. [illegible] is also an enjoyer), bounded on the north by No. [illegible] part; east by No. [illegible] part; south by No. [illegible] part; west by No. [illegible]	2·44
Inam dry, S. No. 7?0-1 part, belonging to 118 [illegible] Nayakan, [illegible] minor [illegible], guardian father No. [illegible] [illegible] Nayakan, 121 Muthusami Nayakan, 122 [illegible] and [illegible], father and guardian [illegible] Nayakan No. [illegible], 124 M. [illegible], 125 K. [illegible] Pillai, [illegible] Viramalai Nayakan and [illegible] President, Co-operative Credit Society, [illegible] (mortgagee), bounded on the north by No. 7?0-2 part; east by No. 711-1; south by No. 7?0-2 part; west by No. [illegible] part	2·31
Government dry, S. No. 713-1 part, samudayamdars 1 to 117 as in S.F. No. 433 part (No. [illegible] is also an enjoyer), other enjoyers 118 [illegible], 119 V. [illegible] Nayakan, 120 S. Chidambara Nayakan, and 121 minor [illegible], guardian father S. Chidambara Nayakan, bounded on the north by No. [illegible] part; east by No. 711-2; south by No. 71? 2 part; west by No. [illegible]	1·71
Government dry, S. No. 72? part, samudayamdars 1 to 117 as in S.F. No. 433 part (No. [illegible] is also an enjoyer), bounded on the north by No. 725-2; east and south by No. 72? part; west by No. 72?-1	0·64
Government dry, S. No. 725-2 part, samudayamdars 1 to 117 as in S.F. No. 433 part (No. [illegible] is also an enjoyer), bounded on the north by No. 7?3-2 part; east by No. 121; south by Nos. 72?-2 part and [illegible]; west by No. 7?3-1	2·31
Government dry, S. No. 7?1 part, samudayamdars 1 to 117 as in S.F. No. 433 part (Nos. 1 to [illegible] are also enjoyers), other enjoyers 118, [illegible] Nayakan and 119 [illegible] Velachi Reddi [illegible], bounded on the north by No. 727 part; east by No. 725; south and west by No. 72? part	1·04
Government dry, S. No. 72? part, samudayamdars 1 to 117 as in S.F. No. 433 part (Nos. [illegible] to [illegible] are also enjoyers), other enjoyers 118 M. [illegible] Nayakan, 119 M. [illegible] Nayakan, 120 M. [illegible] Nayakan, 121 V. [illegible] Nayakan, 122 [illegible] Velachi Reddi, 123 [illegible] Nayakan, 124 minor [illegible] Nayakan, guardian father No. 123, 125 [illegible], 126 [illegible] Nayakan, 127 [illegible], father and guardian [illegible] Nayakan, 129 M. [illegible] Pillai, 130 M. [illegible] Pillai and 131 [illegible] Nayakan, bounded on the north by No. 7?0 part; east by No. 7?0; south by No. 72? part; west by No. 727	3·48
Government dry, S. No. 730 part, samudayamdars 1 to 117 as in S.F. No. 433 part, enjoyers 118 [illegible] and 119 P. Mayandi Muthiriyan, bounded on the north by No. 730 part; east by No. 7?0; south by No. 730 part; west by No. 7??	3·87
Inam dry, S. No. 771 part, samudayamdars 1 to 117 as in S.F. No. 433 part, enjoyers 118 P. [illegible] and 119 V. [illegible], bounded on the north by No. 771 part; east by No. 771; south by Nos. [illegible], 772 part and 77?; west by No. 771	0·18
Inam dry, S. No. 772 part, samudayamdars 1 to 117 as in S.F. No. 433 part (No. [illegible] is also enjoyer), bounded on the north and east by No. 772 part; south by No. 774; west by No. 771	0·84
Inam, dry, S. No. ?11 part, samudayamdars 1 to 117 as in S.F. No. 433 part, enjoyers 118 K. [illegible] Muthiriyan, 119 [illegible], father and guardian [illegible] Muthiriyan, 120 K. Mayandi Muthiriyan, 121 S. Subbarama Ayyar, 122 K. Subbarakshmi Ayyar, 123 minor [illegible], mother and guardian [illegible] and 124 [illegible] (mortgagee), bounded on the north and east by No. [illegible] part; south by Nos. 772 part and 884; west by Nos. 773 part and 771	1·29
Inam, dry, S. No. 771 part, samudayamdars 1 to 117 as in S.F. No. 433 part, enjoyers 118 [illegible] Subbarama Ayyar, 119 K. [illegible] Ayyar, 120 minor [illegible], mother and guardian [illegible] and 121 [illegible] (mortgagee), bounded on the north by Nos. 771 and 772; east by No. 773; south and west by No. 774 part	0·72
Inam, dry, S. No. 775 part, samudayamdars 1 to 117 as in S.F. No. 433 part, enjoyers 118 [illegible] Muthiriyan, 119 [illegible] Muthiriyan and 120 V. [illegible] Muthiriyan, bounded on the north by No. 771; east and south by No. 775 part; west by No. 776	0·02
Government, dry, S. No. 776 part, samudayamdars 1 to 117 as in S.F. No. 433 part (No. 4 is also enjoyer), other enjoyers 118 M. [illegible] Muthiriyan, 119 [illegible] Muthiriyan and 120 V. [illegible] Muthiriyan, bounded on the north by No. 777; east by No. 775; south by No. 775 part; west by No. 782	0·43
Government, dry, S. No. 777 part, samudayamdars 1 to 117 as in S.F. No. 433 part, enjoyers 118 [illegible] Muthiriyan, 119 T. [illegible] Muthiriyan and 120 T. [illegible] Muthiriyan, bounded on the north by No. 777 part; east by No. 77?; south by No. 776; west by No. 778	0·98
Government, dry, S. No. 778 part, samudayamdars 1 to 117 as in S.F. No. 433 part, enjoyers 118 minors [illegible], mother and guardian [illegible], 119 minor [illegible], mother and guardian [illegible], 120 [illegible] Muthiriyan, 121 T. [illegible] Muthiriyan and 122 [illegible] Muthiriyan, bounded on the north by No. 778 part; east by No. 777; south by Nos. 782 and 7?d; west by No. 77d	1·74
Government dry, S. No. 7?9-2 part, samudayamdars 1 to 117 as in S.F. No. 433 part, enjoyers 118 P. [illegible] and 119 minor [illegible], guardian mother [illegible], bounded on the north by No. 7?9-2 part; east by No. 77?; south by No. 7?9-2 part; west by No. 7?9-1	1·70
Government, dry, S. No. 7?3 part, samudayamdars 1 to 117 as in S.F. No. 433 part (No. 1 is also enjoyer), bounded on the north by No. 775; east by No. 776; south and west by No. 7?3 part	0·44
Government, dry, S. No. 884 part, samudayamdars 1 to 117 as in S.F. No. 433 part (No. 4 is also enjoyer), bounded on the north by Nos. 773 and 884 part; east by No. 884 part and [illegible]; south and west by No. 881 part	1·20
Total ..	50·35

List of samudayamdars.

1 K. Raganatha Raja.
2 K. Raganatha Rao.
3 Minors [illegible] and [illegible], father and guardian [illegible] Ayyar.
4 K. [illegible] Ayyangar.
5 K. A. Ranganatha Ayyar.
6 Minor [illegible], father and guardian No. 5.
7 K. [illegible] Ranganatha Ayyar.
8 Minors [illegible], [illegible], mother and guardian Lakshmi Ammal.
9 K. D. Lakshminarayana Ayyar.
10 K. [illegible] Ayyar.
11 Minor [illegible], father and guardian No. 9.
12 Minors [illegible] and [illegible], father and guardian No. 10.
13 V. [illegible] [illegible].
14 S. [illegible] Ayyangar.
15 S. [illegible] Ayyangar.
16 S. [illegible].
17 S. [illegible] Ayyangar.
18 T. [illegible].
19 T. [illegible] Ayyangar.
20 T. [illegible] Ayyangar.
21 Minors K. Rajagopalan, K. Chakravarthi, K. [illegible] and K. [illegible], father and guardian No. 17.
22 Minors S. Ramanujam, S. [illegible], S. [illegible], S. [illegible] and [illegible], father and guardian No. 10.
23 Minors K. [illegible], K. [illegible], K. [illegible] and K. [illegible], father and guardian No. 18.
24 Minors V. [illegible] and V. [illegible], father and guardian No. 20.
25 S. [illegible] Ayyar.
26 Minor P. [illegible], mother and guardian [illegible].
27 A. [illegible] [illegible].
28 [illegible].
29 M. [illegible] Pillai.
30 Minors [illegible] and [illegible], father and guardian No. 29.
31 K. [illegible] Pillai.
32 Minor [illegible], father and guardian No. 31.
33 S. [illegible] Pillai.
34 Minor G. [illegible], father and guardian No. 33.
35 [illegible].
36 [illegible].
37 [illegible], manager for the time being.
38 K. [illegible].
39 Minor [illegible], brother and guardian No. 38.
40 A. [illegible].
41 Minor S. [illegible], father and guardian No. 40.
42 [illegible].
43 V. [illegible].
44 Minor [illegible], father and guardian No. 43.
45 V. [illegible].
46 M. [illegible].
47 Minors [illegible] and [illegible], father and guardian No. 46.
48 M. [illegible].
49 Minor [illegible], father and guardian No. 48.
50 [illegible] Ayyangar.
51 S. [illegible] Ayyangar.
52 S. [illegible] Ayyangar.
53 S. Krishnaswami Ayyangar.
54 Minors [illegible] and [illegible], father and guardian No. 51.
55 S. [illegible] Pillai.
56 Minors [illegible], [illegible] and [illegible], father and guardian No. 55.
57 S. [illegible] Pillai.
58 S. [illegible] Pillai.
59 Minor [illegible], father and guardian No. 58.
60 M. [illegible] Ammal.
61 [illegible].
62 P. [illegible] Ayyar.
63 Minors [illegible] Ayyar and [illegible] Ayyar, father and guardian No. 62.
64 M. [illegible] Pillai.
65 V. [illegible] Ayyangar.
66 K. [illegible] Ayyar.
67 A. [illegible] Ayyar.
68 P. [illegible] Pillai.
69 Minor [illegible], father and guardian No. 68.
70 P. [illegible] Pillai.
71 P. [illegible] Pillai.
72 Minor [illegible], father and guardian No. 71.
73 J. [illegible] Pillai.
74 Minor (name not known), father and guardian No. 73.
75 D. [illegible] Pillai.
76 Minor [illegible] and minor [illegible], guardian No. 75.
77 A. [illegible] Pillai.
78 S. [illegible] Pillai.
79 Minors [illegible], [illegible] and [illegible], father and guardian No. 78.
80 [illegible].
81 K. [illegible] Pillai.
82 A. [illegible] Pillai.
83 K. [illegible] Pillai.
84 I. [illegible] Pillai.
85 [illegible] Pillai.
86 Minors A. [illegible], [illegible] and [illegible], father and guardian No. 85.
87 M. [illegible] Pillai.
88 Minor (name not known), father and guardian No. 87.
89 [illegible].
90 Minor [illegible], father and guardian No. 89.
91 K. [illegible].
92 Minor [illegible] alias [illegible], guardian father No. 91.
93 K. [illegible].
94 Minor [illegible], father and guardian No. 93.
95 K. [illegible].
96 Minors [illegible] and [illegible], father and guardian No. 95.
97 Minors [illegible] and [illegible], mother and guardian [illegible].
98 C. [illegible].
99 Minors [illegible] and [illegible], father and guardian No. 98.
100 [illegible].
101 [illegible].
102 [illegible].
103 [illegible].
104 S. [illegible] Pillai.
105 K. [illegible] Pillai.
106 A. [illegible] Pillai.
107 P. [illegible] Pillai.
108 M. [illegible] Pillai.
109 A. [illegible] Pillai.
110 Minor A. [illegible], father and guardian No. 109.
111 M. [illegible] Pillai alias [illegible] Pillai.
112 Minor [illegible], father and guardian No. 111.
113 M. [illegible] Reddi.
114 P. [illegible] Reddi.
115 S. [illegible] Reddi.
116 S. [illegible] Reddi.
117 P. Ramaswami Ayyar.

Fort St. George, October 2, 1933

Under section 3 of the Land Acquisition Act, the Governor in Council hereby declares that the land specified below and measuring 0·708 acres, to the same a little more or less, is needed for a public purpose, to wit, for the field channels of the Grand Anicut System of the Cauvery Mettur Project, and under sections 5 and 7 of the said Act, the Special Deputy Collector No. VIII, Tanjore, is appointed to perform the functions of a Collector under the Act and directed to take order for the acquisition of the said land. Under sub-section (1) of section 17 of the Act, the Government in Council further directs that the possession of the said land may be taken on the expiry of fifteen days from the date of the publication of the notice mentioned in section 9 (1) of the Act. A plan of the land is kept in the office of the Special Deputy Collector No. VIII, Tanjore, and may be inspected at any time during office hours.

Tanjore district, Pattukkottai taluk
No. 95, Inam. Arcadiandlle. Vijayapuram village

	Acs.
Channel No. 1.	
Inam, dry, Kilakkattu punjai, T.S. No. 2 I B, kudiiruppu cum other Appadu kattukattu by mother and guardian Malayathal w/o of Vijaya Kalyanam and P. Rama swami Mudaliyar, bounded on the north by Vilium No. 14, Pulaviyadu; east by No. 8, south by No. 24 B; west by No. 1 I A	0·03
Ditto, dry, Kilakkattu punjai T.S. No. 24 C, kudiiruppu cum other Appadu Kattukattu by mother and guardian Kalyanathi, wife of Vijaya Kalliyana and P. Ramaswami Mudaliyar, bounded on the north by No. 1 I A; east by No. 24 B; south by No. 1-3 B, west by No. 1-4 A	0·008
Inam, dry, Kilakkattu punjai, T.S. No. 1 2 B, kudiiruppu cum Vilaiyal Nattukudian, bounded on the north by No. 2 I C; east by No. 2-3 and 3 south by No. 2-1 B; west by No. 1-2 A	0·06
Inam, dry, Kilakkattu punjai, T.S. No. 2-4 B, kudiiruppu cum Kanam Mudikondan, bounded on the north by No. 2-1 B, 2-2 C, east by No. 3, south by No. 2-5 B, west by No. 1 I C	0·09
Inam, dry, Kilakkattu punjai, T.S. No. 2-1 B, kudiiruppu cum minor V. Krishnamurthi by mother and guardian Soundaravalli Ammal, bounded on the north by No. 1-2 B, east by Nos. 2-2 A and 2-3; south by No. 2-1, west by Peyyuranandalkkadu	0·30
Total	1·363

Channel No. 2.

Inam, dry, Seppal punjai, T.S. No. 22-1 A, kudiiruppu of M. Muniya Peyyumalai, bounded on the north by No. 20, east by Vellur, south by No. 22-1 B; west by No. 19-3 C	0·07
Inam, dry, arugan nevel punjai, T.S. No. 19-3 B, Iruvaramdar Rao Bahadur P. S. Rajapya, Zamindar of Pappanad, bounded on the north by Nos. 19-2 A and 20; east by No. 22-1 B, south and west by No. 18-1 A	0·003
Inam, dry, arugan nevel punjai, T.S. No. 19-2 A, iruvaramdar Rao Bahadur P. S. Rajapya, Zamindar of Pappanad, bounded on the north by village No. 16, Pattavanathi and S. No. 21, east by No. 19, south by No. 19-3 B and S. No. 18-1 B, west by No. 19-1 A	0·14
Inam, dry, arugan nevel punjai, T.S. No. 19-1 A iruvaramdar Rao Bahadur P. S. Rajapya, Zamindar of Pappanad, bounded on the north by village No. 16 Pattavanadu, east by No. 19-2 A, south by No. 19-1 B; west by S.No. 19-1 B	0·10
Inam, dry, Kilakkattu punjai, T.S. No. 5-4 A, kudiiruppu cum V. Appavu Mudikondan by his minor sons Kannan Mudikondan, bounded on the north by No. 5-3 B; east by No. 4-3, south by No. 5-5 B, west by No. 5-3 A	0·07
Inam, dry, Kilakkattu punjai, T.S. No. 5-1 A kudiiruppu cum minor Virappan by guardian and mother Malayathal, wife of Mukkappa Mudikondan, bounded on the north by No. 8, east by No. 6-C A, south by No. 5-1 B, west by No. 5-2 A	0·07
Inam, dry, kilakkattu punjai, T.S. No. 5-2 B Kudiiruppu cum K. Ammukkannu M. Thambi Muthirandan (managing member) and Rangayyal, bounded on the north by two members and Rangayyal, bounded on the north by Nos. 5-2 A, west by No. 4-3, south by No. 5-4 B, west by No. 5-2 A	0·03
Inam, dry, Kilakkattu punjai T.S. No. 5-4 B, kudiiruppu cum V. Nanja Mudikondan, bounded on the north by No. 5-3 B; east by No. 4-3, south by No. 5-5 B, west by No. 5-3 A	0·06
Inam, dry, Kilakkattu punjai, T.S. No. 13-5 B, kudiiruppu cum V. Muthappa Mudikondan, bounded on the north by No. 13-4 B, east by No. 15, south by No. 13-3 B, west by No. 13-6 A	0·03
Inam, dry, Kilakkattu punjai, T.S. No. 13-3 B, kudiiruppu cum V. Appavu Mudikondan, bounded on the north by No. 13-5 B; east by No. 17; south by No. 14-2 B, west by No. 13-3 A	0·03
Inam, dry, pinakkattu punjai, T.S. No. 14-2 B, kudiiruppu cum M. Pappu Mudikondan, bounded on the north by No. 13-3 B; east by No. 17, south by No. 15-3 B, west by No. 14-1 A	0·10
Inam, dry, kilakkattu punjai, T.S. No. 16-5 B, kudiiruppu cum P. Vaapya Mudikondan, bounded on the north by No. 13-3 B; east by No. 17; south by No. 16-2 B, west by No. 16-3 A	0·04
Inam, dry, vilakkattu punjai, T.S. No. 16-3 B, kudiiruppu cum Chockalingam Mudikondan, managing member, bounded on the north by No. 16-5 B; east by No. 17; south by No. 16-5 B, west by No. 16-4 A	0·07
Inam, dry, kodukkattu punjai, T.S. No. 16-5 B, kudiiruppu cum V. Pugalvel Mudikondan and A. Ramammal Mudikondan, bounded on the north by No. 16-3 B; east by No. 17; south by No. 42-2, west by No. 16-3 A	0·03
Inam, dry, kodukkattu punjai, T.S. No. 42-3, kudiiruppu cum K. Ponnuswami Gudiriyan, M. Ramaa Gudiriyan and Dalbai Ammal wife of Chinnayya Ondi Gosai, bounded on the north by No. 16-3 B, east by No. 41, south by No. 41; west by No. 42-1	0·19
	1·145

Channel No. 1

Inam, dry, Kodiiruppu punjai, T.S. No. 29-3 B, kudiiruppu cum A. Ramaswami, Ambyamin, bounded on the north by S.No. 1, east by No. 30, south by No. 29-2 B, west by No. 29 I A	0·05
Inam, dry, kudiiruppu punjai, T.S. No. 29-3 B, kudiiruppu cum T. Vaidi Nora Vijaya Tevan, bounded on the north by No. 29 I B, east of No. 30, south by No. 29-2 B; west by No. 29-2 A	0·03
Inam, dry, kuttappalli punjai, T.S. No. 29-3 B, kudiiruppu cum minors Subbayyan and Chinnaiyan Tevan by guardian and mother as natural, bounded on the north by No. 29 I B, east by No. 30, south by No. 29-1 B; west by No. 29-2 A	0·03
Inam, dry, kuttappalli punjai, T.S. No. 29-4 B kudiiruppu cum A. Muthuswami Vijaya Tevan, bounded on the north by No. 29-3 B, east by No. 30, south by No. 29-5 B; west by No. 29-4 A	0·02
Inam, dry, kuttappalli punjai, T.S. No. 29-5 B, kudiiruppu cum minor Ramiyan by brother and guardian S. Vijaya Vijaya Tevan and R. Vijaya Vijaya Tevan, bounded on the north by No. 29-4 B, east by No. 30, south by No. 29-6 B, west by No. 29-5 A	0·02
Inam, dry, vadasan punjai, T.S. No. 31-4 B, kudiiruppu C. Muthuswami Vijaya Tevan, A. Ramaswami Vijaya Tevan, bounded on the north by No. 31-3 B, east by No. 31-6 D, south by No. 31-7 A, west by No. 31-6 A	0·05
Inam, dry, vadasan punjai, T.S. No. 31-7 B, kudiiruppu cum C. Sadiyan Vijaya Tevan, bounded on the north by No. 31-6 D, east by No. 31-7 C, south by No. 31-8 B, west by No. 31-7 A	0·06
Inam, dry, manapu punjai, T.S. No. 31-1 B, kudiiruppu cum A. Arunachala Peyyumalai and Arumugha Peyyumalai, bounded on the north by No. 31-2 B, east by No. 31-3 C, south by No. 31 A, west by No. 31-3 A	0·03
Inam, dry, Nanjai punjai, T.S. No. 31-4 B, kudiiruppu cum minors Thangavelu and Kandasamy by mother and guardian Angayarkanni, bounded on the north by No. 31-3 B, east by No. 31-4 C, south by No. 31-5 B, west by No. 31-4 A	0·03
Inam, dry, manapu punjai, T.S. No. 31-3 B, kudiiruppu cum M. Sellam Peyyumalai, M. Rasu Peyyumalai, M. Arumugha Peyyumalai and M. Arunachalam Peyyumalai, bounded on the north by No. 31-2 B, east by No. 31-4 B, south by No. 31-6 C, west by No. 31-3 A	0·03
Inam, dry, nattukkal punjai, T.S. No. 31-6 B, kudiiruppu cum minors Thangavelu and Kandasamy by mother and guardian Angayarkanni, bounded on the north by No. 31-5 B, east by No. 31-7 C, south by No. 31-7 B, west by No. 31-6 A	0·03
Inam, dry, vadakkal punjai, T.S. No. 31-6 B, kudiiruppu cum minors Subbayya by mother and guardian S. Vijaya Vijaya Tevan and R. Vaapya Vijaya Tevan, bounded on the north by No. 31-5 B, east by No. 31-6 C; south by No. 31 B, west by No. 31-6 A	0·02
Inam, dry, manapu punjai, T.S. No. 31-10 B, kudiiruppu cum minors Subbayyan and Chinna Vijayarevan by mother and guardian Annammal, bounded on the north by No. 31-9 B, east by No. 31-11 C, south by No. 31 11 B, west by No. 31 I A	0·05
Inam, dry, vadasal punjai T.S. No. 31-11 B, kudiiruppu cum M. Chidambara Vijayathevan, coowner, other C. Vaniyan Vijayathevan, bounded on the north by No. 31-10 B, east by No. 31-12 C, South by No. 31-1 B, west by No. 31-11 A	0·02
Inam, dry, saravan kollai alias kattukkuli punjai, T.S. No. 33-5 B, kudiiramamal C. Muthuswami Vijayathevan, bounded on the north by No. 33-4 B, east by No. 33-6 C, south by No. 33-5 D, west by No. 33-5 A	0·04
Inam, dry, saravan kollai alias kattukkuli punjai, T. S. No. 33-4 B, kudiiramdar A. Ramaswami, bounded on the north by No. 33-3 B & 3 D, east by No. 33-5 A, south by No. 33-4 D & 4 C, west by No. 33-4 C & 4 B	0·03
Inam, dry, saravan punjai No. 33-4 kattukkuli punjai, T.S. No. 33-5 B, kudiiramdar K. Thanam Vijayathevan, bounded on the north by No. 33-3 B; east and south by No. 33-4 B, west by No. 33-5 A	0·002
Inam dry, pasuvan punjai alias kattukkuli punjai, T.S. No. 33-1 B kudiiramdar S. Thirumal Vijayathevan (owner), Chidar N Avudaiyal Peyyumalai, bounded on the north by No. 33-4 A, east by No. 33-2 B; south by No. 33-1 C; west by No. 33-1 B	0·02
Inam, dry, pattayi punjai, T.S. No. 33-2B, kudiiramdar Thanammal, daughter of Vellidurai Vijayathevan, bounded on the north by No. 33-1 A, east by No. 33-3 B; south by No. 33-2 C; west by No. 33-1 B	0·03
Inam, dry, paruvai punjai, T.S. No. 33-3 B, kudiiramdar A. Durairkkadi, bounded on the north by No. 33-2 A; east by No. 33-4 D, south by No. 33-3 C & 4 B, west by No. 33-3 B & 3 C	0·05
Inam, dry, saravan punjai, T.S. No. 33-4 B, kudiiramdar M. Chidambara Vijayathevan, bounded on the north by No. 33-3 B, east by No. 33-4 C & 4 D, south by No. 33-4 B, west by No. 33-4 A	0·03
Inam, dry, Kandikadu punjai, T.S. No. 33-7 B, kudiiramdar Veerammal wife of Thambia Vijayathevan, bounded on the north by No. 33-6 D, east by No. 33-8 B, south by No. 33-8 D, west by No. 33-7 A	0·02
Inam, dry, vadakku pinakkattu punjai T.S. No. 33-8 B, kudiiramdar K. Pungavanam Vijayathevan, bounded on the north by No. 33-7 B, east by No. 33-12 B, south by No. 33-9 B, west by No. 33-8 A	0·03
Inam, dry, pinakkadal punjai, T.S. No. 33-8 B, kudiiramdar Veerammal wife of Thambia Vijayathevan, Veeramal by maternal uncle and guardian Appakkanal Peyyumalai, bounded on the north by No. 33-8 B, west by Nos. 33-9 and 10, south by No. 33-8 B; west by No. 33-8	0·03

	Acs.
Inam, dry, mela pilakkadai, T.S. No. 78-4 B, kudiveramudai S. Kanniswami Vijayatheven, bounded on the south by No. 82-6 D., east by No. 80; south by No. 79-9 B., west by No. 78-4 A	0·01
Inam, dry, mela pilakkadai, T.S. No. 78-4 E, kudiveramudai minor Ayyana Vijayatheven by brother and guardian M. Thirumeni Vijayatheven and M. Thirumeni Vijayatheven, bounded on the north by No. 79-4 D., east by No. 78-4 D., south by No. 79-7 B., west by No. 78-5 A	0·03
Inam, dry, mela pilakkadai, T.S. No. 78-7 D, kudiveramudai K. Thenain Vijayatheven and K. Kanniswami Vijayatheven, bounded on the north by No. 78-5 B & 6 A., east by Nos. 78-7 C and 80., south by No. 79-10 B., west by No. 78-7 A	0·03
Inam, dry, mela pilakkadai, T.S. No. 79-12 B, kudiveramudai Thanammal, daughter of R. Vellikone Vijayatheven, bounded on the north by No. 79-7 B., east by No. 79-10 C., south by No. 79-11 B., west by No. 79-15 A	0·02
Inam, dry, mela pilakkadai, T.S. No. 79-17 B, kudiveramudai A. Muthuswami Vijayatheven, bounded on the north by No. 78-18 B., east by No. 79-17 B., south by No. 79-18 A., west by No. 79-17 A	0·01
Total ..	0·80

Chanel No. 8

Inam, dry, vellitan punjal, T.S. No. 31-8 A, kudiveramudai R. Kanniswami Vijayatheven and R. Thulasia Vijayatheven, bounded on the north by No. 37-5 A., east by No. 37-8 D., south by No. 31-6 B., west by No. 33-4 B	0·09

Chanel No. 4.

Inam, dry, melapannaiyan punjal alias karuthvelli punjal, T.S. No. 83-4 D, kudiveramudai K. Duraikone, bounded on the north by No. 83-1 B., east by No. 83-1 C., south by No. 83-5 C., west by No. 83-4 C	0·01
Inam, dry, melapannaiyan kottai alias karuthvelli punjal, T.S. No. 83-5 C, kudiveramudai K. Thulasia Vijayatevan, bounded on the north by No. 83-4 D., east by No. 83-5 A., south by No. 83-9 A., west by No. 83-5 B	0·02
Inam, dry, pannaiyan punjal, T.S. No. 83-7 B, kudiveramudai minor Sakkaiyya, by brother and guardian S. Virappa Vijayatevan and S. Virappa Vijayatevan, bounded on the north by No. 83-5 C & 7 A., east by No. 83-8., south by No. 83-10 A & B., west by No. 83-7 A	0·04
Inam, dry, singan thoddi, T.S. No. 83-9 B, kudiveramudai minor Ramaswami by grand mother and guardian Virammal (purdanash), bounded on the north by No. 83-7 B; east by No. 83-10 & 11; south by No. 83-12 B., west by No. 83-9 A	0·03
Inam, dry, singan thoddi, T.S. No. 83-9 B, kudiveramudai M. Sellaiya Payyanthal and M. Ranu Payyanthi, bounded on the north by No. 83-9 B., east by Nos. 83-11 and 83-12 A & 13 B., south by No. 79-1 B., west by No. 83-12 A	0·03
Inam, dry, singan thoddi, T.S. No. 83-15 E, kudiveramudai M. Thirumeni Vijayalevan (eldest), Chinnia B. Ayyappa Payyanthal and M. Avadiamal Payyanthi, bounded on the north and east by No. 83-13 A., south by No. 79-8., west by No. 83-16 A	0·03
Inam, dry, mela pilakkadai, T.S. No. 79-1 B, kudiveramudai C. Muthuswami Vijayatevan, bounded on the north by No. 83-16 B., east by No. 79-1., south by No. 79-12 B & 10., west by No. 79-1 A	0·03
Inam, dry, singan thoddi, T.S. No. 79-11 B, kudiveramudai P. Kanniswami Vijayatevan, bounded on the north by No. 79-11 B., east by No. 79-10 & 9., south by No. 79-13 B., west by No. 79-11 A	0·05
Inam, dry, singan thoddi, T.S. No. 79-12 B, kudiveramudai K. Kanniswami Vijayatevan, bounded on the north by No. 79-11 B., east by No. 79-12 C., south by No. 79-13 E., west by No. 79-12 A	0·02
Inam, dry, singan thoddi, T.S. No. 79-13 B kudiveramudai Virammal, wife of Th. subbiyan Vijayatevan, bounded on the north by No. 79-12 & 13 A., east by No. 79-15 C., south by No. 18., west by Nos. 79-18 A and 24	0·24
Total ..	0·26

Chanel No. 5.

Inam dry, kombukkaran punjal, T.S. No. 101-8 A, kudiveramudai minors Subbayyan and Chinna Vijayatevan by guardian and mother Annammal, bounded on the north by No. 107., east by No. 104-9 A., south and west by No. 104-8 B	0·06
Inam, dry, kombukkaran punjal, T.S. No. 101-8 A, kudiveramudai M. Chidambara Vijayatevan, bounded on the north by No. 107., east by No. 104-10 A., south by No. 104-8 B., west by No. 101-8 A	0·02
Inam, dry, kombukkaran punjal, T.S. No. 104-10 A, kudiveramudai minors Subbayyan and Chinna Vijayatevan by guardian and mother Annammal, bounded on the north by No. 107., east by No. 104-11 B., south by No. 104-10 B., west by No. 104-8 A	0·01
Inam dry, kombukkaran punjal, T.S. No. 101-11 B, kudiveramudai S. Virappa Vijayatevan bounded on the south and east by No. 107., south by No. 111-2 B., west by No. 104-11 A & 10 A	0·03
Inam, dry, U nilakkan mudaliyali, T.S. No. 117-2 B, kudiveramudan Rao Bahadur P. S. Rajappa, Zamindar of Papanad, bounded on the north by No. 104-11 B., east by No. 118., south by No. 120-3 B., west by No. 117-2 A	0·10
Inam, dry, Pallikkala punjalvili, T.S. No. 120-2 B, kudiveramudai Rao Bahadur P. S. Rajappa, Zamindar of Papanad, bounded on the north by No. 117-2 A., east by No. 119., south by No. 120-3 B., west by No. 120-2 A	0·05
Inam, dry, Illuppakkan mudaliyali, T.S. No. 120-3 B, kudiveramudai Sri Mangalagiriswami, trustee Rao Bahadur P. S. Rajappa, Zamindar of Papanad, bounded on the north by No. 120-2 B., east by No. 119., south by No. 120-4 B., west by No. 120-3 A	0·01
Inam, dry, pelpadi punjal, T.S. No. 119-1 B, kudiveramudai Rao Bahadur P. S. Rajappa, Zamindar of Papanad, bounded on the north by No. 118-4 B., east by No. 118., south by No. 119-2 B., west by No. 119-1 A	0·05
Inam, dry, tope punjal, T.S. No. 119-2 B, kudiveramudai Sri Mangalagiriswami, trustee Rao Bahadur P. S. Rajappa, bounded on the north by No. 119-1 B; east by Nos. 118 and 119., south by No. 119-3 B., west by No. 119-2 A	0·03
Inam, dry, kalpadi punjal, T.S. No. 121-1, kudiveramudai Rao Bahadur P. S. Rajappa, Zamindar of Papanad, bounded on the north by No. 119-3 B., east by No. 114., south by Vedavilayapuram; west by No. 121-2	0·07
Total ..	0·34

Chanel No. 6.

	Acs.
Inam, dry, manal punjal, T.S. No. 113-2 B, kudiveramudai Rao Bahadur P. S. Rajappa, bounded on the north by No. 113-2 A., east by No. 113-2 A & 3 B., south by No. 113-3 C., west by No. 114	0·05
Inam, dry, manal punjal, T.S. No. 113-3 B, kudiveramudai Rao Bahadur P. S. Rajappa, bounded on the north by No. 113-3 A., east by Nanadoli mudal bh.; south by No. 113-3 C; west by No. 113-4 B	0·05
Total ..	0·10

Chanel No. 11.

Inam, dry, old waste, tharisu, T.S. No. 234-1, landholder Rao Bahadur P. S. Rajappa, bounded on the north by Nos. 132-2 B & 2 A. and 233-3., east by No. 232., south and west by No. 234-3	0·13
Inam, dry, old waste, tharisu, T.S. No. 234-2 B, landholder Rao Bahadur P. S. Rajappa, bounded on the north and east by No. 226-2 A; south by No. 234-1; west by Nos. 226-6 C and 227-6 G	0·13
Inam, dry, old waste, Kattikkan'we kottai, cowrah punjal, T.S. No. 227-2 B, landholder Rao Bahadur P. S. Rajappa, bounded on the north by No. 227-2 A & 1 B., east by No. 227-2 C., south and west by No. 227-1 D	0·17
Inam dry old waste, kadakkanuha kottai, marudi punjal, T.S. No. 227-1 E, landholder Rao Bahadur P. S. Rajappa, bounded on the north and east by No. 227-1 A; south by No. 227-1 C & 2 B; west by No. 228-3	0·07
Inam, dry, old waste, kadakkanuha kottai, Chanjipali punjal, T.S. No. 217-2, landholder Rao Bahadur P. S. Rajappa, T.S. No. 216-2; east by Nos. 215-3 and 223-2, south and west by No. 217-1	0·13
Inam, dry, old waste Illuppakli punjal, T.S. No. 216-2, landholder Rao Sahaeb P. S. Rajappa, bounded on the north by Nos. 216-1 and 215-1; east by No. 216-1; south by No. 215-2; west by No. 216-3	0·06
Inam, dry, old waste, tharisu, T.S. No. 211-2, landholder Rao Bahadur P. S. Rajappa, bounded on the north by No. 210-1 D., east by No. 215-3, south by No. 210-2, west by No. 210-1	0·10
Inam, dry, old waste, chanjipali punjal, T.S. No. 210-1 D, kudiveram chinnan Panchayapuram Gurukkal, sthanam Rajasumbhavaya Vijayatevan, and Pichayya Punnakudi Ruchakkiri Rao Bahadur P. S. Rajappa, bounded on the north by No. 210-2; east by No. 210-1 B, south by No. 210-1 C; west by No. 210-1 A	0·10
Inam, dry, old waste, tharisu, T.S No. 190-2, landholder Rao Bahadur P. S. Rajappa, bounded on the north by No. 189-2 part by No. 191-1, south by No. 210-1 B., west by No. 190-1	0·06
Inam dry, old waste, tharisu, T.S No. 189-2, landholder Rao Bahadur P. S. Rajappa, bounded on the north by No. 189-2; east by No. 191-2 & 1, south by No. 190-2, west by No. 190-1	0·06
Inam dry old waste, tharisu, T.S No. 189-2, landholder Rao Bahadur P. S. Rajappa, bounded on the north by No. 191-2 B, east by No. 191-2 & 1; south by No. 190-2; west by No. 190-1	0·11
Inam, dry, old waste, tharisu, T.S No. 187-1 B, landholder Rao Bahadur P. S. Rajappa, bounded on the north and east by No. 187-1 A, south by No. 187-2 B., west by No. 187-1 A	0·05
Total ..	1·25

Chanel No. 12.

Inam, dry, old waste, tharisu, T.S No. 223-1, landholder Rao Bahadur P. S. Rajappa, bounded on the north by No. 217-1., east by No. 223-1, south by No. 220-2, west by No. 223-1	0·10
Inam, dry, old waste, tharisu, T.S. No. 223-1, landholder Rao Bahadur P. S. Rajappa, bounded on the north by No. 218., east by No. 223-1; south by No. 222-2, west by No. 221	0·08
Inam, dry old waste, tharisu, T.S. No. 221-1, landholder Rao Bahadur P. S Rajappa, bounded on the north by Nos. 219 and 220, east by No. 222-1, south by No. 221-2, west by Vedavilayapuram	0·13
Total ..	0·31

Chanel No. 13.

Inam, dry, old waste, tharisu, T.S. No. 241-1 B, landholder Rao Bahadur P. S Rajappa, bounded on the north by No. 241-1 A., east by No. 242; south by No. 241-2 B; west by No. 241-1 A	0·07
Inam, dry, old waste, kovil punjal, T.S No. 291-2, landholder Rao Bahadur P S Rajappa, bounded on the north by No. 291-1 B., east by No. 291-3; south by No. 292-2 A., west by No. 291-1	0·04
Inam, dry, kovil punjal, T.S. No. 292-2 A, kudiveramudai M. Ranganayaki Ammgaru, managing member bounded on the north by No. 291-2., east by No. 292-2 B., south by No. 293-3 A; west by No. 291-1	0·05
Inam, dry, kovil punjal, T.S. No. 293-3 A, Iravaramudai Rao Bahadur P. S. Rajappa and Ramaswami Sivakami, kudiveram chinnan, bounded on the north by No. 292-2 A., east by No. 293-3 B; south by No. 293-4 A; west by No. 291-1	0·04
Inam, dry, kovil punjal, T.S. No. 293-6 A, kudiveramudai N. Narayana Pichaiyan, managing member, bounded on the north by No. 293-3 A., east by No. 293-6 B., south by No. 295-3 B; west by No. 293-4 & 5	0·05
Inam, dry, singanayan punjal, T.S. No. 295-1 B, kudiveramudai P. Thangamani Vijaya Tevan, bounded on the north by No. 293-6 A., east by No. 295-1 C; south by No. 295-2 B., west by No. 293-1 A	0·02
Inam, dry, singanayan punjal, T.S. No. 295-2 B, kudiveramudai P. Thirumeni Vijayatevan, bounded on the north by No. 295-1 B., east by No. 295-2 C., south by No. 295-3 B., west by No. 295-1 B	0·02
Inam dry, singanayan punjal, T.S. No. 295-3 B, kudiveramudai S. Sankalikkara Sivakami, bounded on the north by No. 295-2 B; east by No. 295-4 C; south by No. 296-4 B, west by No. 295-3 A	0·02

	ACS.
Inam, dry, narayana punjai, T.S. No. 295-8 B, kudivaramdars minors Ramaswami and Pandhiana by guardian Alamelu Ammal, bounded on the north by No. 295-6 B, east by No. 295-8 C, south by No. 295-7 B, west by No. 295-6 A ..	0·03
Inam, dry, narayana punjai, T.S. No. 295-7 B, kudivaramdar V. Ramana Shah, bounded on the north by No. 295-6 B, east by No. 295-7 C & 8 B, south by No. 295-8, west by No. 295-7 A ..	0·03
Inam, dry, kirathadi punjai, T.S. No. 298-9 B, kudivaramdar C. Rama Vijaya Tevan, melvaramdar Sri Agastheeswaraswami, trustee Rao Bahadur P. R. Rajappa, bounded on the north and east by No. 298-9 A; south by No. 300-1 B; west by No. 298-6 & 7 B ..	0·02
Inam, dry, mulli punjai, T.S. No. 300-1 B, kudivaramdar M. Ponnaswami Vijayathevan, bounded on the north by No. 298-9 B; east by No. 298-1 C, south by No. 300-2 B; west by No. 300-1 A ..	0·07
Inam, dry, mulli punjai, T.S. No. 300-2 B, kudivaramdar J. Suppa Vijayathevan, bounded on the north by No. 300-1 B, east by No. 300-2 C, south by No. 300-3 B, west by No. 300-2 A ..	0·01
Inam, dry, mulli punjai, T.S. No. 300-3 B, kudivaramdar J. Arunachala Vijayathevan, bounded on the north by No. 300-2 B; east by No. 300-3 A; south by No. 305-2 B, west by No. 300-3 C ..	0·01
Inam, dry, alinjiyadi punjai, T.S. No. 307-2 B, kudivaramdar Perumal Mudali, minors Rajappa and Subbayya Mudali by guardian and mother Ponnammal, bounded on the north by No. 300-3 B, east by No. 308-2 C; south by No. 307-1 B, west by No. 308-2 A ..	0·12
Inam, dry, alinjiyadi punjai, T.S. No. 307-1 B, Iruvaramdar Sri Krishnaswami, trustee T. G. Sundararajalu Nayudu, bounded on the north by No. 307-2 B, east by No. 307-1 C, south by No. 307-3 B; west by No. 307-1 A ..	0·04
Inam, dry, alinjiyadi punjai, T.S. No. 307-3 B, Iruvaramdar Sri Krishnaswami, trustee T. G. Sundararajalu Nayudu, bounded on the north by No. 307-1 B, east by No. 307-3 A; south by No. 306, west by No. 307-3 C ..	0·11
Total ..	1·36

Channel No. 14.

Inam, dry, Undayyukkal punjai, T.S. No. 34-1 B, kudivaramdar Thangammal, daughter of Vaithilinga Vijayathevan, bounded on the north by No. 35-5 B; east by No. 34-1 C, south by No. 34-6 B, west by No. 34-1 A	0·06
Inam, dry, Undayyukkal punjai, T.S. No. 34-6 B, kudivaramdars minors Ranganathan, Veerammal and Karuppammal by maternal uncle and guardian Ayyathurai Poyyundar and U. Muthuswami Vijayathevan, bounded on the north by No. 34-1 B, east by No. 34-6 C, south by No. 34-7 B, west by No. 34-6 A ..	0·06
Inam, dry, Undayyukkal punjai, T.S. No. 34-7 B, kudivaramdar K. Durairaman, bounded on the north by No. 34-6 B; east by No. 34-7 A, south by No. 35-1 B; west by No. 34-6 D	0·005
Total ..	0·065
Grand total ..	4·705

NOTE.—Rao Bahadur P. R. Rajappa, Zamindar of Papanad, is the melvaramdar for all the above lands other than those of Iruvaram lands.

Fort St. George, September 29, 1933.

Under section 6 of the Land Acquisition Act, the Governor in Council hereby declares that the land specified below and measuring 4·82765 acres, be the same a little more or less, is needed for a public purpose, to wit, for the rear channel of the Vadavar extension system of the Cauvery-Mettur Project, and under sections 3 and 7 of the same Act, the Special Deputy Collector No. I, Mannargudi, is appointed to perform the functions of a Collector under the Act and directed to take order for the acquisition of the said land. Under sub-section (1) of section 17 of the Act, the Governor in Council further directs that the possession of the said land may be taken on the expiry of fifteen days from the date of the publication of the notice mentioned in section 9 (1) of the Act. A plan of the land is kept in the office of the Special Deputy Collector No. I, Mannargudi, and may be inspected at any time during office hours.

Tanjore district, Mannargudi taluk,
Inam Paruttikkottai village.

	ACS.
Inam, dry, mannayilan kollai, S. No. 23-4 B, belonging to Natesa Alambiriar, bounded on the north by No. 23-4 A; east by No. 23-5 B; south by No. 292, west by No. 23-20 B	0·07
Inam, dry, venthalayyan kollai, S. No. 23-5 B, belonging to Veeran Alambiriar, bounded on the north by No. 23-5 A; east by No. 23-6 B; south by No. 292; west by No. 23-4 B	0·06
Inam, dry, rajan kollai, S. No. 23-6 B, belonging to Vythilinga Alambiriar, bounded on the north by No. 23-6 A, east by No. 23-7 B; south by No. 292; west by No. 23-5 B ..	0·04
Inam, dry, venthalayyan kollai, S. No. 23-7 B, belonging to Seeni Alambiriar, bounded on the north by No. 23-7 A, east by No. 23-8 B; south by No. 292, west by No. 23-6 B	0·06
Inam, dry, venthalayyan kollai, S. No. 23-8 B, belonging to Govinda Alambiriar, bounded on the north by No. 23-8 A, east by No. 23-14 B; south by No. 292, west by No. 23-7 B. ..	0·06
Inam, dry, venthalayyan kollai, S. No. 23-14 B, belonging to Pakkiri Tevar, bounded on the north by No. 23-14 A, east by No. 23-15 B; south by No. 292, west by No. 23-8 B	0·06
Inam, dry, venthalayyan kollai, S. No. 23-15 B, belonging to Ramaswami Tevar bounded on the north by No. 23-15 A, east by No. 23-16 B, south by No. 292, west by No. 23-14 B	0·07
Inam, dry, venthalayyan kollai, S. No. 23-16 B, belonging to Seeni Alambiriar, bounded on the north by No. 23-16 A, east by No. 23-18 B, south by No. 292, west by No. 23-15 B	0·06
Inam, dry, veeran kollai, S. No. 24 A-11 B, belonging to Valliammal Alambiriar, bounded on the north by No. 24 A-11 A, east by No. 24 A-12 C, south by No. 293, west by No. 23-16 A	0·07
Inam, dry, veeran kollai, S. No. 24 A-12 C, belonging to Palaniswami Saluvar, bounded on the north by No. 24 A-12 A; east and south by No. 293; west by No. 24 A-11 B ..	0·04
Inam, dry, veeran kollai, S. No. 24 A-13 B, belonging to Palaniswami Saluvar, bounded on the north by No. 24 A-12 A; east by No. 24 A-13 B; south by No. 293; west by No. 24 A-12 A ..	0·03
Inam, dry, veeran kollai, S. No. 24 A-14 B, belonging to Palaniswami Saluvar, bounded on the north by No. 24 A-11 A, east by No. 24 A-9 B, south by No. 293, west by No. 24 A-13 B	0·06
Inam, dry, veeran kollai, S. No. 24 A-9 B, belonging to Sundaresa Alambiriar, bounded on the north by No. 24 A-9 A, east by No. 27 A-2 B; south by No. 293, west by No. 24 A-9 A & 14 B	0·05
Inam, dry, veeran kollai, S. No. 24 B-1 A, belonging to Palaniswami Alambiriar, bounded on the north by No. 293, east and south by No. 24 B-1 B, west by No. 293	0·07
Inam, dry, veeran kollai, S. No. 24 B-2 A, belonging to minor Muthayyan guardian father Ranganatha Tevar, bounded on the north by No. 293, east and south by No. 24 B-2 B, west by No. 293	0·12
Inam, dry, manalikkattu kollai, S. No. 27 A-2 B, belonging to Ramaswami Tevar bounded on the north by No. 27 A-2 A; east by No. 27 A-5, south by No. 294; west by No. 24 A-9 B	0·05
Inam, dry, manalikkattu kollai, S. No. 27 A-5, belonging to Doraiswami Sholagar, bounded on the north by No. 27 A-4 B, east and south by No. 294, west by No. 27 A-2 A & 2 B	0·04
Inam, dry, manalikkattu kollai, S. No. 27 A-4 B, belonging to Pichayya Sholagar, bounded on the north by No. 27 A-6 A, east by Nos. 291 and 27 A-6 B; south by Nos. 294 and 27 A-5, west by No. 27 A-2 A	0·07
Inam, dry, manalikkattu kollai, S. No. 27 A-6 B, belonging to Pichayya Sholagar, bounded on the north by No. 27 A-6 A, east by No. 27 A-8, south by No. 294; west by No. 27 A-4 B	0·04
Inam, dry, manalikkattu kollai, S. No. 27 A-8, belonging to Kuppuswami Mudaliyar, bounded on the north by No. 27 A-7 & 10 A, east by No. 27 A-9, south by No. 294; west by No. 27 A-6 B	0·07
Inam, dry, manalikkattu kollai, S. No. 27 A-9, belonging to Pakkiri Sholagar, bounded on the north by No. 27 A-10 A, east by No. 27 A-10 B, south by No. 294, west by No. 27 A-8	0·03
Inam, dry, manalikkattu kollai, S. No. 27 A-10 B, belonging to Arjuna Sholagar, bounded on the north by No. 27 A-10 A, east by No. 27 A-11 B, south by No. 294, west by No. 27 A-9	0·11
Inam, dry, manalikkattu kollai, S. No. 27 B-5 A, belonging to Pichayya Sholagar, bounded on the north by No. 291, east by No. 27 B-5 B, south by No. 27 B-6, west by No. 294	0·02
Inam, dry, manalikkattu kollai, S. No. 27 A-11 B, belonging to Pakkiri Servaikaran, bounded on the north by No. 27 A-11 A, east by No. 28 A-13 B, south by No. 294, west by No. 27 A-10 B	0·06
Inam, dry, akkan ayyanarkoil kollai, S. No. 28 A-13 B, belonging to Pakkiri Sholagar, bounded on the north by No. 28 A-13 A, east by No. 28 A-14 B, south by No. 295, west by No. 27 A-11 B	0·07
Inam, dry, akkan ayyanarkoil kollai, S. No. 28 A-14 B, belonging to Govinda Chetti, bounded on the north by No. 28 A-14 A, east by No. 30 A-1, south by No. 295, west by No. 28 A-13 B	0·13
Inam, dry, gramanattam, S. No. 30 A-2, enjoyer Sundaram Chetti, bounded on the north by Nos. 29-8 and 30 A-1; east and south by No. 296; west by No. 30 A-1 ..	0·21
Inam, dry, thattan kollai, S. No. 29-8 B, belonging to Marudhu Alambiriyar, bounded on the north by No. 29-8 A, east by No. 30 B-2; south by No. 296, west by No. 29-8 A	0·04
Inam, dry, gramanattam, S. No. 30 B-2, enjoyers (1) Ayyakannu Alambiriyar, (2) Pakkiri Mudaliyar, (3) Nagalinga Alambiriyar, (4) Alamelu Ammal, (5) Sundari Ammal, (6) Vythilinga Alambiriyar, (7) Kannuswami Alambiriyar and (8) Ramaswami Alambiriyar, minors of (6) and (8) Marudamuthu Alambiriyar, bounded on the north by Nos. 30 B-1, 29-10 B, 15 B and 31-4 B, 4 A & 7 C, east by Nos. 29 10 B and 31-7 D & 8 A, south by No. 296, west by No. 29-8 A & 8 B	0·47
Inam, dry, ellambarathi kollai, S. No. 29-10 B, belonging to Sundari Ammal, bounded on the north by No. 29-10 A, east by No. 29-15 B; south and west by No. 30 B-2	0·02
Inam, dry, ellambarathi kollai, S. No. 29-15 B, belonging to Ayyakannu Alambiriyar, bounded on the north by No. 29-15 A; east and south by No. 30 B-2; west by No. 29-10 B.	0·03
Inam, dry, kundu kollai, S. No. 31-4 B, belonging to Chinnathambi Alambiriyar, bounded on the north by No. 31-4 A; east by No. 31-7 C; south by No. 30 B-2; west by No. 31-4 A ..	0·02
Inam, dry, kundu kollai, S. No. 31-7 D, enjoyer Ayyavu Alambiriyar, bounded on the north by No. 31-7 A; east by No. 31-1 B, south by No. 30 B-2; west by No. 31-4 B	0·01

Inam, dry, grassland ten, S. No. 30 C-2, enjoyers Pakkiri Mangiravar and V. Nagalinga Akambiriyar, bounded on the north by No. 29C, east and south by No. 30 C-1, west by No. 29 .. .. 0·07

Inam, dry, kuzhi kollai, S. No. 31-7 B, enjoyer S. Ayyasu Akambiriyar and others Mata Nampiyar Akambiriyar, bounded on the north and east by No. 31-7 A; south by No. 31-8 A, west by Nos. 30 B-2 and 31-1 C .. .. 0·10

Inam, dry, kuzhi on A kollai, S. No. 31-8 A, belonging to C. Kanniyam Ahambiriyar, bounded on the north by No. 31-7 B, east by No. 31-7 B, south by No. 30 B-2, west by Nos. 29 and 30 B-2 .. .. 0·25

Inam, dry, pichai kollai, S. No. 31 B-2 belonging to Mr. Muralimantha Akambiriyar, Mr. Kandasami Ayan Iniyar, Mr. Narayanasami Akambiriyar, Mr. Sundaresa Akambiriyar and Mr. Ramasami Akambiriyar, mortgagee of Sivanandam Saluvar bounded on the north by No. 30 B-2 A, east by No. 31 B-2 B, south by Nos. 297 and 30 D-1 west by Nos. 30 B-2 and 297 .. .. 0·01

Inam, dry, pramaramam, S. No. 30 D-2, belonging to Mr. Muralimantha Akambiriyar, Mr. Kandasami Akambiriyar, Mr. Narayanasami Akambiriyar, Mr. Sundaresa Akambiriyar and Mr. Ramasami Akambiriyar, mortgagee of Sivanandam Saluvar, bounded on the north by No. 30 D-2 south and west by No 297 .. .. 0·15

Inam, manavari, inchanyayi, S. No. 32-1 B, belonging to Mr. Muralimantha Akambiriyar, bounded on the north and east by No. 32-4 A; south by No 145 A-1 A; west by No. 30 D-2 .. .. .. 0·00372

Inam, dry, pallaiel kollai, S. No. 145-1 A, enjoyer Mr. Pakkiriyasi Saluvar, bounded on the north by No. 30, east by No 145-2 B, south by No. 145-6, west by No. 145 A 2 B .. .. 0·12

Inam, dry, pallaiel kollai, S. No. 145 A-1 A, belonging to Mr. Kaliana Sambam, Mr. Pakkiri Sambam, Mr. Pakkiri Sambam, Mr. Nathan Sambam, Ratnayan Sambam, L. Vitta Rambam, Mr. Nagalinga Akambiriyar and Mr. Pakkiri Sambam bounded on the north by Nos. 30-1, and 145 A 1 B; east by Nos. 145 A-2 B; south by Nos. 295; west by No 30 B-2 .. .. 0·32

Inam, dry, pallaiel kollai, S. No. 145 A-2 B, belonging to Mr. Muralimantha Akambiriyar and Mr. Narayanasami Akambiriyar, mortgagee of Sivanandam Saluvar, bounded on the north by Nos. 145 A 2 A and 145-2 B, east by No. 145-3 A, south by Nos. 295 and 145 A-1 A 2 B, west by Nos. 295 and 145 A-1 A .. .. 0·32

Inam, manavari payan vayal, S. No. 33-3 B, belonging to Mr. Sundaresa Akambiriyar bounded on the north by No. 33-3 A, east by No. 33-3 B, south by Nos. 149 A-2 B and 145-2 A, west by No. 33-5 A .. .. 0·00275

Inam, manavari, pannai vayal, S. No. 33-3 B, belonging to Mr. Ramasami Akambiriyar, bounded on the north and east by 33-3 A-2 A; south by No 145-2 A; west by No. 33-3 B .. .. 0·00033

Inam, dry, pallaiel kollai, S. No. 145 A-4 A, belonging to Mr. Pakkiri Sambam, bounded on the north by No. 145 A-5 A-1 east by No. 145 A-4 B; south by No. 146 A-5 A, west by No. 295 .. .. 0·06

Inam, dry, pallaiel kollai, S. No. 145 A-5 A, belonging to Mr. Pakkiri Sambam, mortgagee of Mr. Muthirulunda Ambiriyar bounded on the north by No. 145 A-6 A, east by No. 115 A-3 B, south by No. 146 A-6 A; west by No. 295 .. .. 0·04

Inam, dry, pilavadi kollai, S. No. 145 A-6 A, belonging to Mr. Nagalinga Akambiriyar, mortgagee Mr. Parvathi Ammal, bounded on the north by No. 145 A-6 A, east by No. 115 A-6 B; south by No. 145 A-7 A, west by No. 295 .. .. 0·11

Inam, dry, pilavadi kollai S. No. 145 A-7 A, enjoyer Mr. Muralimantha Akambiriyar, bounded on the north by No. 145 A-6 A-7 B, east by No. 145 A-7 B, south by No. 145 A-8 A, west by No. 295 .. .. .. 0·04

Inam, dry pilavadi kollai, S. No. 145 A-8, belonging to Mr. Muralimantha Akambiriyar, bounded on the north by No. 145 A-7 A, east by No. 145-12 B, south and west by No 295 .. .. 0·04

Inam, dry, pilavadi kollai, S. No. 145-12 B, belonging to Mr. Narayanasami Akambiriyar, mortgagee of Sivanandam Saluvar, bounded on the north and east by No. 145-12 A; south by Nos. 300 and 146 B-2 A, west by No. 145 A-8 .. .. 0·04

Inam, dry, mana kollai, S. No. 144 B-1 A, belonging to Mr. Chinnathambi Akambiriyar, bounded on the north by No. 144-12 B, east by No. 144 B-1 B 2 B 1 A; south by No. 146 B-2 A, west by No. 300 .. .. .. 0·03

Inam, dry, mana kollai, S. No. 144 B-2 A, belonging to Mr. Muralimantha Akambiriyar, bounded on the north by No 144 B-2 A; east by No. 144 B-2 B, south by No. 144 B-1 A; west by No. 300 .. .. 0·06

Inam, dry, mana kollai, S. No. 144 B-3 A, belonging to Mr. Ramasami Akambiriyar, bounded on the north by No. 117 B-2 A, east by No. 144 B-3 B, south by No. 117 B-4 A; west by No 300 .. .. .. 0·02

Inam, dry, mana kollai, S. No. 144 B-4 A, belonging to Mr. Sambayya Akambiriyar, bounded on the north by No. 141 B 2 A, east by No. 144 B-4 B; south by No 141 B-4 A, west by No. 300 .. .. .. 0·02

Inam, dry, mana kollai, S. No. 144 B-5 A, belonging to Mr. Muralimantha Akambiriyar, bounded on the north by No. 144 B-4 A; east by No. 144 B-5 B, south by No. 138-5 A; west by No 300 .. .. .. 0·06

Inam, dry, mana kollai, S. No. 144 B-6 A, belonging to Mr. Kandasami Akambiriyar, bounded on the north by No. 144 B-5 A; east by No. 144 B-6 B, south by No. 138-5 A; west by No 300 .. .. .. 0·06

Inam, dry, mana kollai, S. No. 138-4 A, belonging to A. Ramasamy bounded on the north by No. 138-5 A, east by No. 138-4 B; south by No. 138-1 A; west by No. 131 A; made by No. mul .. .. 0·05

Total .. 0·99705

Fort St. George, October 2, 1933

Under sect on 6 of the Land Acquisition Act, the Governor in Council hereby declares that the land, specified below and containing 0·02 of an acre, be the same a little more or less, is needed for a public purpose, to wit, for the field channel of the Canal System of the Cauvery-Mettur Project, and, under sections 3 and 7 of the said Act, the Special Deputy Collector No. II, Mannargudi at Tanjore, is appointed to perform the functions of a Collector under the Act and directed to take order for the acquisition of the said land Under sub-section (1) of section 17 of the Act, the Governor in Council further directs that the possession of the said land may be taken on the expiry of fifteen days from the date of the publication of the notice mentioned in section 9 (1) of the Act. A plan of the land is kept in the office of the Special Deputy Collector No. II, Mannargudi at Tanjore, and may be inspected at any time during office hours.

Tanjore District, Papanasam taluk,
No. 14, Tiruppuvanam village.

Nattam, poramboke (forest), T.S. No. 171-1 A, belonging to Narayanasami Mudaliyar and Dakshinamurti Pillai, 72 1/2, bounded on the north by No. 170, east by No. 172-1 B, south by Lalan Jambuganathanan; west by village No. 141. Kallavanankoil(Island) .. .. 0·02

Fort St. George, October 4, 1933.

Under section 6 of the Land Acquisition Act, the Governor in Council hereby declares that the land specified below and containing 0·03 of an acre, be the same a little more or less, is needed for a public purpose, to wit, for the field channels of the Canal System of the Cauvery-Mettur Project, and, under sections 3 and 7 of the same Act, the Special Deputy Collector No. VII, Tanjore, is appointed to perform the functions of a Collector under the Act and directed to take order for the acquisition of the said land Under sub section (1) of section 17 of the Act, the Governor in Council further directs that the possession of the said land may be taken on the expiry of fifteen days from the date of the publication of the notice mentioned in section 9 (1) of the Act. A plan of the land is kept in the office of the Special Deputy Collector No VII, Tanjore, and may be inspected at any time during office hours

Tanjore district, Pattukkottai taluk,
No. 83-1, Semia Poyyanikottai village.

Channel No. 3.

Dry, old waste, kuchchavayal tarisu, S. No. and Temporary Subdivision No. 82-1C, bounded on the north on east by No 82-1 B, south by No. 82-1 west by Nos. 79-3 B .. 0·01

Channel No. 4.

Dry, old waste, kuchchavayal tarisu, S No. and T.S. No. 82-1 B bounded on the north by No. 82-1 A; east by No. 82-2 B; south by No. 82-1 C, west by No. 79-3 B. 0·01

Dry, old waste kuchchavayal tarisu, S. No. and T.S No. 82-3 A, bounded on the south by No. 82-4; east by Nos. 82-3 B and 91-1 A, south by No. 82-3 B, west by No. 82-2 A 2 B .. .. 0·01

Dry, old waste, kuchchavayal tarisu, S. No. and T.S. No. 91-1 A, bounded on the south by S. No. 91, east by No. 91-2; south by No. 91-1 B; west by No. 82-3 A .. 0·02

Channel No. 8.

Dry, old waste, pillaikkanna punjai, S. No. and T.S No. 138-10 B, bounded on the north by No. 138-10 A, east by No. 112-11 B., south by No. 139-1, west by S. No. 110 .. .. 0·02

Channel No. 9,

Dry, old waste, mandil tarisu, S No. and T.S. No. 111-1 A, bounded on the north by Vadakkur Tekkanatti and by Vadakkur Tekkanatti east by No. 111-1 A; west by No. 99-5 .. .. 0·03

Channel No. 10.

Dry old waste, pongampallam, S No. and T.S. No. 139-2 A, bounded on the north by S. Nos. 145 and 138-2 B; east by No. 138-2 B; south by Nos. 139-1 B and 137-2 A. 0·03

Dry, old waste pongampallam, S. No. and T.S. No. 137-2 A, bounded on the north by Nos. 139-2 A & 2 B, east by No. 150-1; south by No. 137 B B; west by No. 137 1 .. 0·14

Total .. 0·25

NOTE.—Irrevocable for all the above survey numbers is K. V. Ramaswami Chettiar of Kanadukathan.

Fort St. George, October 11, 1933.

Whereas it appears to the Government that the land specified below is needed for a public purpose, to wit, for excavating Pethumarru channel, notice to that effect is hereby given to all whom it may concern in accordance with the provisions of section 4 (1) of the Land Acquisition Act I of 1894 as amended by the Land Acquisition Amendment Act XXXVIII of 1923, and the Governor in Council hereby authorizes the Special Deputy Collector Chitaluripudi, his staff and workmen to exercise the powers conferred by section 5 (2) of the Act. Under section 3 (c) of the same Act the Governor in Council appoints the Special Deputy Collector, Chitaluripudi, to perform the functions of a Collector under section 6-A of the Act.

Kistna district, Kaikalur taluk, Pathumarru village.

	Approximate extent. Acs.
Eyctuari, dry, S. No. 62-1 part, belonging to Kotta Muniham and Narasamma, bounded on the north by S. No. 62 part, east by S. No. 60-1 part & 4 part; south by S. No 62-1 part, west by Vanumalgurum village	0·18
Personal inam wet, S. No. 60-1 part, belonging to Gorti Venkatasayya, bounded on the north by S. No. 60-4; east by S. No. 59-2 part; south by S. No. 60-3 part; west by S. No. 62-1 part	0·10
Personal, inam, wet, S. No. 60-2 part, belonging to Kopparapu Subrahmanyam, bounded on the north by S. No. 60-2; east by S. No. 60-3 part, South by S. No. 60-2 part; west by S. No. 60-1 part	0·04
Personal, inam, wet, S. No. 60-3 part, belonging to Nutalapati Subbamma and Nagamma, bounded on the north by S. No. 60-4; east by S. No. 58-1 part; south by S. No. 60-3 part; west by S. No. 60-1 part	0·04
Eyctuari dry, S. No. 60-10 part, belonging to Kotta Rathaiah and Penumarti Nagaya, bounded on the north by S. No. 47-11 part; east by S. No. 47-11 part; south by S. No. 60-10 part; west by S. No. 48 part	0·01
Eyctuari, dry, S. No. 47-11 part, belonging to Mekala Dakkiliah and others, bounded on the north by S. No. 47-11 part; east by S. No. 47-15 part, south by S. No. 60 ; west by S. No. 47-10 part	0·01
Eyctuari, dry, S. No. 47 15 part, belonging to Penumarti Nagaya, bounded on the north by S. No. 47-16 pa t; east by S. No. 47-15 part; south by S. No. 48 ; west by S. No. 47-11 part	0·01
Eyctuari, dry, S. No. 47-17 part, belonging to Kotta Rajamahanti and Mahiyah, bounded on the north by S. No. 47-16 part, east by S. No. 47-17 part; south by S. No. 48, west by S. No. 47-15 part	0·01
Eyctuari, dry, S. No. 47 17 part, belonging to Kotta Pullayya bounded on the north by S. No. 47-17 part; east by S. No. 50 2 part; south by S. No. 49 ; west by S. No. 47-16 part	0·01
Eyctuari, dry S. No. 50-2 part, belonging to Vimmal Narasimhulu bounded on the north by S. No. 50-2 part; east by S. No. 50-3 part ; south by S. No. 49 ; west by S. No. 47-15 part	0·02
Eyctuari, dry, S. No. 50-3 part, belonging to Vimmal Krishnayya, bounded on the north by S. No. 50-3 part east by S. No. 50-4 part; south by S. No. 49 , west by S. No. 50-2 part	0·01
Eyctuari, dry S. No. 50-4 part belonging to Vimmal Pangumanna and Kulli Venkaya, bounded on the north by S. No. 50-4 part, east by S. No. 50-5 part, south by S. No. 49, west by S. No. 50-3 part	0·02
Eyctuari, dry, S. No. 50-5 part, belonging to Kotta Bhagadi, bounded on the north by S. No. 50-5 part; east by S. No. 50-6 part; south by S. No. 49, west by S. No. 50-4 part	0·02
Eyctuari, dry, S. No. 50-6 part, belonging to Vimmal Rathnaiah, bounded on the north by S. No. 50-6 part; east by S. No. 50-8 part; south by S. No. 49, west by S. No. 50-5 part	0·02
Eyctuari, dry, S. No. 50-7 part, belonging to Vimmal Pangumanna and Kulli Venkaya, bounded on the north by S. No. 50- part, east by S. No. 50-8 part, south by S. No. 49, west by S. No. 50-6 part	0·02
Eyctuari, dry, S. No. 50-8 part, belonging to Vimmal Krishnaiah, bounded on the north by S. No. 50-8 part; east by S. No. 50-9 part, south by S. No. 49; west by S. No. 50-7 part	0·02
Eyctuari, dry, S. No. 50-9, belonging to Kotta Venkaya and Lakshmudu, being mixed guardian brother Kotta Bhagadu, bounded on the north by S. No. 50-9 part; east by S. No. 50-10 part; south by S. No. 49, west by S. No. 50-8 part	0·02
Eyctuari, dry, S. No. 57-12 part, belonging to Pedamarti Narayana, bounded on the north by S. No 50-12, east by S. No. 51 part, south by S. No. 49 ; west by S. No. 50-9 part	0·01
Personal inam, wet, S. No. 58-1 belonging to Gorti Venkatappayya, bounded on the north by S. No. 59-2; east by S. No. 58-2 part , south by S. No. 58-1 part, west by S. No. 59-3 part	0·13
Personal, inam, wet, S. No. 58-2 part, belonging to Gorti Venkatappayya, bounded on the north by S. No. 58-1 & 2 part; east by S No 58 ; south by S. Nos. 58-3 part, 58-4 part; west by S. No. 58-1	0·24
Eyctuari, dry, S. No. 60-4 part, being mixed to Kotta Kotaiah and Gannaiah, bounded on the north by S. No. 58-4 part; east by S. No. 60-5 Path South by S. No. 60-6 part; west by S. No. 59-1 part	0·04
Eyctuari, dry S. No. 14-5 part, belonging to Pasumarti Nagaya, bounded on the north by S. No. 59-2 pa t, east by S. No. 67-1 part, south by S. No. 60-4 part, west by S. No. 5-4 part	0·02
Eyctuari, dry, S. No. 67-1 part, belonging to Mekala Dakkiliah and others bounded on the north by S. Nos. 60-3 part and 4 part, by S. No. 67-2 part; south by S. No. 67-1 part , west by S. No. 59-3 part	0·05
Eyctuari, dry, S. No. 67-2 part, belonging to Kotta Ramaraju, bounded on the north by S. No. 63; east by S. No. 72 1 & 2 parts , south by S. No. 67 2 part; west by S. No. 67-1 part	0·10
Eyctuari, dry S. No. 134-3 part, belonging to Vemuluri Lakshmudu and Bull Venkaya, bounded on the north by S. No. 134-7 part east by S No. 135 part , south by S. No. 136-1, 2, 12 & 13 parts, west by S. No. 56	0·25
Eyctuari dry S. No. 135-1 part, belonging to Pamarti Sankamma, being mixed brother and guardian K. Subbarao, bounded on the north by S. No. 121 2 part; east by S No. 135-2 part, south by S. No. 134-3, 5 & 7 parts, west by S. No. 67 2 part	0·13
Eyctuari, dry, S. No. 134-5 part, belonging to Golla Pullayya, bounded on the north by S. No. 135-1 part; east by S. No. 135-2 part; south by S. No. 135-3 part; west by S. No. 67-2 part	0·01
Eyctuari dry, S. No. 135-3 part, belonging to Golla Munikyya, bounded on the north and east by S. No. 135-1 part; south by S. No 135-2 part; west by S. No. 135-1 part	0·01
Eyctuari, dry, S. No. 135-5 part, belonging to Gorla Ramayya, bounded on the north by S. No. 135-2 part; east by S. No. 135-6 part; south by S. No. 135-4 part, west by S. No. 135-1 part	0·02
Eyctuari, dry, S. No. 135-6 part, belonging to Gorla Subrahmanyam, bounded on the north by S. No. 135-2 part; east by S. No. 135-7 part; south by S. No. 135-5 part; west by S. No. 135-1 part	0·02
Eyctuari, dry, S. No. 135-7 part, belonging to Gorla Adinarayana, bounded on the north by S. No. 135-2 part; east by S No. 135-15 part, south by S. No. 135-14 part; west by S. No. 135-6 part	0·02
Eyctuari, dry, S. No. 135-15 part, belonging to Adivi Mallayanayanam and Adivi Subbayanam, below minor guardian natural father Venkayanam Satyam, bounded on the north by S. No. 135-2 part east by S. No. 135-16 part, south by S. No. 135-10 part, west by S. No. 135-14 part	0·05
Eyctuari, dry S. No. 135 part belonging to Pedamarti Ramayamma Pedamarti Reddi Pedamarti Gopayya, Pedamarti Dasimayya, being minor, great Uncle brother Pedamarti Ramayam, Kotta Ramayamma and Kanagala Ram Kotta, bounded on the north by S. Nos. 135 part and 136-5 part, east by S. No. 133 part south by S No. 135 part, west by S. No. 133-2 part and 135-16 part	0·12
Eyctuari, dry S. No. 134-5, belonging to Maram Thayya, bounded on the north by S No. 134-6 part, east by S. No. 129 part, south and west by S. No 135 part	0·02
Eyctuari, dry, S. No. 129-9 part, belonging to Pachigolla Gangulu and Pachigolla Anjamma, bounded on the north by S. No. 129-4-2 parts east by S. No. 129-1 part, south by S. No 136-9 part west by S. No. 129 part	0·05
Eyctuari, dry, S. No 129 1 part, belonging to Pachigolla Parasuramayya, Pachigolla Viramma, Pachigolla Nagamma Gubbala and Sobhanapudi bounded on the north by S. No 129-9 east by S. No. 130-1 part; south and west by S. No. 129-8 part	0·01
Personal, wet, inam, S. No. 130-1 part, belonging to Mudduri Seshamma, bounded on the north by S. No. 130-1 part, east by S. No 130-5 part south by S. No. 130-1 part, west by S. No. 129 & 5 part	0·15
Eyctuari dry S. No. 130-5, part, belonging to Pachigolla Viramma, bounded on the north by S. No 130-6 part; east by S. No. 130-5 part; south by S. No. 130-5 part; west by S. No. 130-1 part	0·10
Eyctuari dry S. No. 130 part, belonging to Mutlaka Venkatasubbaiah, Narayanapudi, Lakshmudu, Nagendrudu, Venkatachalam and Chandrama, bounded on the north by S. No. 131-1 part; east and south by S No. 131-2 part; west by S. No. 130 part	0·01
Eyctuari, dry S. No. 131-2 part, belonging to Chaganti Vinayya, bounded on the north by S No. 131-1 & 2 parts; east by S. No. 132-1 part, south by S. No. 131-3 part; west by S. No 130 part	0·15
Eyctuari dry S. No. 132-1 part belonging to Gadiraju Venkatarajo Sudi Nai No, Kotta, Venkamma, wife of Nagaya and Peddala Venkayya, Gorugaya on the north by S. Nos 101 4, 102-1 and 102-6 parts; east by S No. 132-1 part, south by S. No. 131-2 part; west by S. No 130 part	0·10
Eyctuari, dry S. No. 114-2 part, belonging to Pasumarti Gangulu, bounded on the east by S. No. 101-5 part; east by S. No. 101-6 part, north and west by S. No. 132-1 part	0·05
Eyctuari, dry, S. No. 77-1 part, belonging to Bathina Venkayya and Paramamayya, bounded on the north by S. Nos. 101-6 part and 123 part, east by S. No. 222-1 part, south by S. No. 222-1 part, west by S. No. 132-1 part	0·03
Eyctuari, dry, S. No. 222-1 part, belonging to Nandavi Venkata Ramanna, bounded on the north by S. No. 223 part, east by S No. 222-1 part; south by S. No. 222-1 part, west by S No. 124-1 part	0·02
Eyctuari, dry S No. 222-2 part, belonging to Gorla China Venkaya and Gavvaiah, bounded on the north by S. No. 223 part, east by S. No. 222-4 part; south by S. No. 222-2 part; west by S No. 222-1 part	0·05
Eyctuari, dry, S No. 222-4 part, belonging to Gorla Gidayya, bounded on the north by S. No. 223 part; east by S. No. 222-4 part; south by S. No. 222-2 part; west by S. No. 222-1 part	0·05
Eyctuari, dry S No. 217-1 part, belonging to Gorla Gidayya and Vanaya, bounded on the north by S. No. 223 part and east by S. No. 217-2 part, south by S. No. 217 1 part, west by S. No. 222-1 part	0·30
Eyctuari, dry, S. No. 217-2 part, belonging to (1) Gudepati Venkateswarayya, (2) Sub mma, (3) Sivalingamma, Nos. (2) and (3) being minors, guardian Vadlapati Chinnaiah, (4) Gudepati Ramalingam and (5) Kadiyala Rangayya, bounded on the north by S. No. 216 part, east by S. No. 218-3 part; south by S. No. 217-3 part, west by S. No. 217-1 part	0·10
Eyctuari, dry, S. No. 217-3 part, belonging to Bandari Timmayya and Venkata Ramayamma bounded on the north by S No. 216 part east by S. No. 217-4 part; south by S No. 218-3 part, west by S. No. 217-2 part	0·05
Eyctuari, dry, S. No. 217-4 part belonging to Pachigolla Sesamayya, bounded on the north by S. No. 216 part, east by S. No. 222 part, south by S. No. 217-4 part; west by S. No. 217-3 part	0·10
Eyctuari dry, S. No. 222 part, belonging to Nandavi Narasayya, bounded on the north by S. Nos. 219 part, 211 part and 212 part, east by S. No. 222-1 part south by S. Nos. 222 part; west by S. No. 217-1 part	0·15
Eyctuari dry S. No. 35-4 part, belonging to Nandavi Bhupa alu, bounded on the north by S. No. 35-1 part, east by S No 35a part, south by S. Nos. 35-2 & 3 parts, west by S. No. 35 part	0·20
Eyctuari dry, S. No. 211-1 part, belonging to (1) Gopisetti Subbamma, wife of Venkaya, bounded on the north by S. No. 35-1 part, east by S. No. 35-1 part, south by S. No. 35-1 part, west by S. No. 35-4 part	0·04

Ryotwari, dry, S. No. 311-3 part, belonging to Gorla Venayya, son of Gangiah [more red on the north by S. No. 310-1 part, east by S. No. 310-1 part; south by S. No. 311-2 part, west by S. No. 310-1 part] .. .. .. 0·04

Ryotwari, dry, S. No. 311-3 part, belonging to Kompalli Somayya, [more red on the north by S. No. 310-1 part, east by S. No. 310-1 part; south by S. No. 311-2 part; west by S. No. 311-3 part] .. .. .. 0·01

Ryotwari, dry, S. No. 311-4 part, belonging to Kompalli Gundaiah and Narsiah, bounded on the north by S. No. 310-1 part, east by S. No. 310-1 part, south by S. No. 311-3 part, west by S. No. 311-11 pt .. .. .. 0·02

Ryotwari dry, S. No. 311-5 part, belonging to Gorla Kattaiah and Hanguah, bounded on the north by S. No. 310-1 part, east by S. No. 310-1 part; south by S. No. 311-4 part, west by S. No. 311-6 part .. .. .. 0·02

Ryotwari, dry, S. No. 311-6 belonging to Gorla Kattaiah, bounded on the north by S. No. 310-1 part, east by S. No. 311-5 part; south by S. No. 311-6 part; west by S. No. 311-7 part .. .. .. 0·02

Ryotwari, dry, S. No. 311-11 part, belonging to Gorla Venayya, bounded on the north and east of S. No. 310-1 part, south by S. No. 311-11 part, west by S. No. 311-6 part .. .. .. 0·02

Ryotwari, dry, S. No. 327-3 part, belonging to Namburi Ramayangi, bounded on the north by S. No. 327-2 pt(h), east by S. No. 327 (6) (7) south by S. No. 327-3 pt(h) and S. No. 327-4 & part, west by S. No. 327-1 part .. .. .. 1·13

Ryotwari, dry, S. No. 370-1 part, belonging to Mantena Rajagopala Suryanarayanamma, bounded on the north by S. No. 370-3 part, east by S. No. 370-1 part; south by S. No. 370-1 part; west by S. No. 370-1 part .. .. .. 1·10

Ryotwari dry, S. No. 371-1 part, belonging to Gorla Venayya, bounded on the north by S. No. 370-1 part, east by S. No. 370-4 part; south by S. No. 371-2 part; west by S. No. 370-1 part .. .. .. 1·13

Ryotwari dry, S. No. 378-4 part, belonging to Namburi Subbaraju, Ramayanamma and 12 ors, bounded on the north by S. No. 378-3 part, east by S. No. 378-4 part; south by S. No. 378-4 part; west by S. No. 378-1 part .. .. 0·01

Venkatapuram village.

Ryotwari, dry, S. No. 145-3 part, belonging to Gollapalli Venkatappa, bounded on the north by S. No. 143-1 & 2 part, east by S. No. 143-1 part, south by S. No. 145-2 part; west by Samudravaram village .. .. 1·05

Ryotwari, dry, S. No. 143-2 part, belonging to Bathpati Venkatappa, bounded on the north by S. No. 143-3 part; east by S. No. 144 part; south by S. Nos. 142-1, 2 and 111 part, west by S. No. 143-1 part .. .. 0·05

Inam, dry, S. No. 143-1 part, belonging to Gollapati Venkatappa, bounded on the north by S. No. 142-2 part; east by S. No. 142-1 part, south by S. No. 143-1 part; west by S. No. 142-2 part .. .. .. 0·15

Inam, dry, S. No. 142-2 part, belonging to Kavuru Venkata Lakshmi, bounded on the north by S. No. 142-2 part; east by S. No. 141 part, south by S. No. 142-2 part; west by S. No. 143-1 part .. .. .. 0·09

Inam, dry, S. No. 144 part, belonging to Annamanchili Subbarayudu, Ahobhamayudu, Lakshmipathi Bundlamudi Lakshmi Annapoornamma, Satyanarayana and Apparaosetti Ramanamma, bounded on the north by S. Nos. 144-1 part and 145-2 part, east by S. No. 144-1 part, south by S. No. 145 part, west by S. Nos. 142-2 part and 143-1 part .. .. .. 0·07

Ryotwari, dry, S. No. 119-2 part, belonging to Kata Viswanadham, bounded on the north by S. No. 145-4 part, east by S. No. 146-1 part, south and west by S. No. 141 part .. .. .. 0·04

Ryotwari, dry, S. No. 123-3 part, belonging to Kalidindi Jaggarayudu, Ramayamma, Rangaiah, Venkatesh, Sriramulu, Subbaiah, Venkaiah, Rahamath, Ayyalu Gopanna, Yerpula, Venkaiah, Swamulu, Ayyalaiah, Chinnabi Subbaiah, Chellaiah Venkaiah, Chellaiah Venkamma, Chellaiah Subbaiah, Krishnaiah, Rajaiah Peddi, Kandadi Somayya and [illegible] Annappa Dhanikula, bounded on the north by S. No. 123-4 part, east by S. No. 123-4 part, south by S. No. 145-3 part; west by S. No. 123-2 part .. .. .. 0·08

Inam dry, S. No. 145-2 part, belonging to Kavuru Subbamma, bounded on the north by S. No. 145-1 part; east by S. No. 145-3 part, south by S. No. 145-3 part; west by S. No. 145-2 part .. .. .. 0·05

Inam, dry, S. No. 111-3 part, belonging to Gorti Lingayya and Gorti Venkatapayya Sarma, bounded on the north by S. No. 111-4 part; east by S. No. 145-1 part, south by S. No. 123-3 part; west by S. No. 123-2 part .. .. 0·12

Inam, dry S. No. 145-4 part belonging to Kavuru Subba Rao, bounded on the north by S. No. 13 -5 part, east by S. No. 145-1 part, south by S. No. 145-3 part; west by S. No. 145-2 part .. .. .. 0·11

Ryotwari, dry, S. No. 123-4 part, belonging to Gorti Lingayya, bounded on the north by S. No. 13 -4 part; east by S. No. 145-1 part; south by S. No. 145-3 part & part; west by S. No. 123-3 part .. .. .. 0·09

Inam, dry, S. No. 145-1 part belonging to Kavuru Subba Rao, bounded on the north by S. No. 145-2 part, east by S. No. 144-1 part and 145-2 part, south by S. No. 145-3 part, west by S. No. 145-2 part .. .. .. 0·07

Inam, dry, S. No. 131-1, belonging to Bevara Rathnamma, bounded on the north by S. No. 131-1 part, east by S. No. 134-1 part and 123-3 part, south by S. No. 123-3 part; west by S. No. 131-1 part .. .. .. 0·06

Inam dry S. No. 130-3 part, belonging to Bevara Lachayya, bounded on the north and east by S. No. 1-4 part, south by S. No. 135-5 part, west by S. No. 131-1 part .. .. .. 0·05

Inam, dry, S. No. 131 part 131-2 road on ground, belonging to Gorti Ahobhi Lakshmidevi and Gorti Ramayya, bounded on the north by S. No. 131-1 part and 134-1 part, east by S. No. 134-1 part; south by No. 131 part, west by S. No 134 1 part .. .. .. 0·07

Inam, dry, S. No. 123-1 part, belonging to Bevara Peda Subbayya, bounded on the north by S. No. 127-1 part; east of No. 134-1 part; south by S. No. 123-3 part; west by S. No. 131 part .. .. .. 0·03

Inam, dry, S No. 130-3 part, belonging to Gorti Ramamurti, bounded on the north by S. No. 127-1 part, east and south by S. No. 123-3 part; west by S. No. 123-1 part .. .. .. 0·03

Ryotwari, dry, S. No. 127-1 part, belonging to Gorti Ramasundara Sarma, bounded on the north by S. No. 127-1 part, east by S. No. 127-2 part, south by S. Nos. 123-1 part & 2 part and 127-1 part, west by S. No. 131-2 part .. .. .. 0·09

Ryotwari, dry, S. No. 127 2 part, belonging to Gorti Ahobhi Lakshmidevi, bounded on the north by S. No. 134-1 part, east by S. No. 127 part, south by S. No. 123-3 part; west by S. No. 127-1 part .. .. .. 0·08

Ryotwari, dry, S. No. 88-5 part, belonging to Bevara Peda Subbayya, bounded on the north and east by S. No. 88-1 part, south by S. No. 88-5 part, west by S. No. 9 road .. 0·16

Unassessed, dry, S. No. 88-5 part, belonging to Bevara Lingayya, bounded on the north by S. No. 88-1 part, east by S. No. 88-5 part, south by S. No. 87-3 part; west by S. No. 87-2 part; belonging to Bevara Lingayya, bounded on the north by S. No. 88-1 part, east by S. No. 88-5 part, south by S. No. 87-3 part; west by S. No. 87-2 part .. .. .. 0·03

Unassessed dry waste land, wet, S. No. 87-3, belonging partly to same as in S. No. 87-2 part, bounded on the north by S. No. 87-2 part, east by S. No. 88-5 part; south by S. No. 87-3 part; west by S. No. 87-1 part .. .. .. 0·20

Fort St. George, October 9, 1933.

Under section 5 of the Land Acquisition Act, the Governor in Council hereby declares that the land specified below and measuring 0·00105 of an acre, be the same a little more or less, is needed for a public purpose, to wit, for the field channels of the Cauvery-Mettur Project; and under sections 3 and 7 of the same Act, the Special Deputy Collector No. I, Mannargudi, is appointed to perform the functions of a Collector under the Act and directed to take order for the acquisition of the said land. A plan of the land is kept in the office of the Special Deputy Collector No. I, Mannargudi, and may be inspected at any time during office hours.

Tanjore district, Pattukkottai taluk,
Inam Andani village.

Inam, dry, Ramiyankottai, S. No. 148-3 A, Iruvanandam Sri Arunachalaswaramal trustee Vythinatha Sastrigal, Rajakrishni, S. Sethuvinna Sastrigal, Gov. Kalyanasundaram Ayyar, S. Ramachandra Ayyar, S. Subramaniya Ayyar, S. Venkatarama Ayyar, S. Vythinatha Ayyar, S. Vythinatha Sastrigal, Smt. Ramaswami Sastrigal, wife, Kalyanasundara Sastrigal, S. Rajagopala Ayyar, S. Ramaswami Ayyar, to Swaminatha Ayyar, minor S. Sangi manjan, guardian mother Parvathi Ammal, to Krishna Ayyar, Sri. Sambamurthi Ayyar, S. Muthuswami Ammal, Smt. Krishnaveni Ayyar, S. Krishnaswamiji Ayyar, Smt. Venkatachala Ayyar and temporal Kaviyal Sowmia Kapalavalai Ayyar, Venkatarama Sastrigal, Vythinathaswami Ayyar and Muthuswami Ayyar, bounded on the north by No 148-1 A; east by No. 148-3 B; south by No 148-4 A; west by Puliyakal	0·0243

Under section 5 of the Land Acquisition Act, the Governor in Council hereby declares that the land specified below and measuring 0·1278 of an acre, be the same a little more or less, is needed for a public purpose, to wit, for the field channel of the Cauvery-Mettur Project; and under sections 3 and 7 of the same Act, the Special Deputy Collector No. I, Mannargudi, is appointed to perform the functions of a Collector under the Act and directed to take order for the acquisition of the said land. A plan of the land is kept in the office of the Special Deputy Collector No. I, Mannargudi, and may be inspected at any time during office hours.

Tanjore district, Pattukkottai taluk,
Inam Andani village.

Ryot, wet, No. 80-1 B, Iruvaranadar Sri Chinnaswami Chetti and Varadan Sri Arunachalaswaramal trustee Trustee Vythinatha Sastrigal, bounded on the north and east by No 80-1 B, south by No. 80-1 B, west by No. 81-4 B	0·0013
Ryot, wet, No. 81-3 B Iruvaranadar V Vythinatha Velan, melvaramdar S. Kalyanasundaram Ayyar, S Rajagopala Ayyar, S Vythinatha Ayyar, Venkatarama Ayyar and S Kalyan Ayyar, bounded on the north by No 81-4 B; east by No 80-1 A, south and west by No. 81-2 A	0·0158
Dittoiyyam, wet, No 84-1 C, Iruvaranadar Nilakandha Ayyar, bounded on the north by No. 84-2 C & D; east by No 84, south by No 84-1 B; west by No. 85-1 A & B ..	0·01
Dittoiyyam, wet, No. 84-2 C, Iruvaranadars V Kalyanasundaram Ayyar and S. Venkatarama Sastrigal, bounded on the north by Nos. 84-2 B and 78, east by No 78, south by Nos. 84-2 A & 2 B, west by No. 84-1 A & B ..	0·04
Dittoiyyam wet, No. 87-6 A, Iruvaranadar S. Rajagopala Ayyar, bounded on the north by No 87-1 B, east by Nos. 87-6 B, south by No. 87-7 A, west by No. 88-3 ..	0·02
Dittoiyyam, wet, No 87-6 B, Iruvaranadar S. Nilakandha Sastrigal, bounded on the north by No. 87-1 B, east by No. 87-6 C, south by No. 87-6 A; west by No. 87 ..	0·05
Total ..	0·1278

Under section 5 of the Land Acquisition Act, the Governor in Council hereby declares that the land specified below and measuring 0·00300 of an acre, be the same a little more or less, is needed for a public purpose, to wit, for the field channel of the Cauvery-Mettur Project; and, under sections 3 and 7 of the same Act, the Special Deputy Collector No. I, Mannargudi, is appointed to perform the functions of a Collector under the Act and directed to take order for the acquisition of the said land. A plan of the land is kept in the office of the Special Deputy Collector No. I, Mannargudi, and may be inspected at any time during office hours.

Tanjore district, Pattukkottai taluk,
Inam Andanam village.

	Area.
Land fruit, well plantation, nanjah-Sal, No. 164-3 A, belong ed to Tiruv ppa, Pattukkottai A by President S. T. Mu Ramasami Tevar Executor-in-Test both I y No. 167-4 A, east by No. 165-5 B; south by No. 167-3 A; west by No. 178	0·20000

Fort St. George, September 14, 1933.

Whereas it appears to the Government that the land specified below is needed for a public purpose, to wit, constructing a re-irrigation syphon ner Duggada channel, notice to that effect is hereby given to all whom it may concern in accordance with the provisions of sect n 4 (1) of the Land Acquisition Act I of 1894, as amended by the Land Acquisition Amendment Act XXXVIII of 1923; and the Governor in Coun il hereby authorizes the Revenue Divisional Officer, Nannapuram, his staff and workmen to exercise the powers conferred by section 4 (2) of the Act. Under section 3 (a) of the same Act, the Governor in Council appoints the Revenue Divisional Officer, Narasapuram, to perform the functions of a Collector under section 5-A of the Act.

Vizagapatam district, Gajapathi taluk,
Bapanjulottapalli village.

	Approximate area to be acquired. Acres.
Government, Ararili wet, S. No. 50-3 B belonging to Lagisa Venkatanayudu, bounded on the north by S. No. 50-2 A; east and south by S. No. 49(); west by S. No. 50-2 B	0·07

Fort St. George, October 6, 1933.

Whereas it appears to the Government that the land specified below is needed for a public purpose, to wit, for the field channels of the Cauvery-Mettur Project, notice to that effect is hereby given to all whom it may concern in accordance with the provisions of section 4 (1) of the Land Acquisition Act I of 1894, as amended by the Land Acquisition Amendment Act XXXVIII of 1923; and the Governor in Council hereby authorizes the Special Deputy Collector No. 4, Pattukkottai, his staff and workmen to exercise the powers conferred by section 4 (2) of the Act. Under sub-section (4) of section 17 of the Act, the Governor in Council directs that in view of the urgency of the case the provisions of section 5-A of the Act shall not apply to the case.

Tanjore district Pattukkottai taluk,
Inam Kollukkadu village.

	Approximate area to be acquired. Acres.
Manavari, cumbinanjal, T.S. No. 1-1 A, Kuliyanidar R. Andappa Pillai, bounded on the north by Manthangavayal land by No. 1-1 B, south by No. 1-2 A; west by Chinna Avadayanoil	0·05
Manavari, cumbinanjal, T.S. No. 1-2 A, kudiyanandar R. Andappa Pillai, bounded on the north by No. 1-1 A; east and south by No. 1-2 B; west by Chinna Avadayanoil No. 1-3 A	0·04
Manavari, cumbinanjal, T.S. No. 1-3 A, Vellanganidar R. Andappa Pillai, bounded on the north by Chinna Avadayanoil; east by No. 1-2 A & 1 B, south by No. 1-4 A, west by Chinna Avadayanoil	0·06
Manavari, cumbinanjal, T.S. No. 1-4 A kudiyanandar R. Annamalai Pillai, bounded on the north by No. 1-3 A; east by No. 1-6 C; south by No. 1-5 C, west by Chinna Avadayanoil	0·07
Total ..	0·21

NOTE.—Melavaramdar Sri Athmanathaswami koopla trustee Subramaniya Pandarasannidhi.

Whereas it appears to the Government that the land specified below is needed for a public purpose, to wit, for the straight cut for the feeding channel; notice to that effect is hereby given to all whom it may concern in accordance with the provisions of section 4 (1) of the Land Acquisition Act I of 1894, as amended by the Land Acquisition Amendment Act XXXVIII of 1923; and the Governor in Council hereby authorizes the Sub-Collector, Kumbakonam, his staff and workmen to exercise the powers conferred by section 4 (2) of the Act. Under section 3 (a) of the same Act, the Governor in Council appoints the Sub-Collector, Kumbakonam, to perform the functions of a Collector under section 5-A of the Act.

Tanjore district, Kumbakonam taluk,
Mokhasa Parambandi village.

	Approximate extent required. Acres.
Inam, dry, S. No. 80-2 part, belonging to Sri Saranapani-swami Uvalu managing trustee S. R. Ry. N. S. Ranga-swami Ayyangal Avargal, bounded on the north by S. No. 80-1 (wet) by S. No. 80-1 part, south by S. No. 81 Cauvery; west by S. No. 80-1	0·71 or 3·310 sq. ft.

No. 14. Kezhanatru Karuppur village.

	Area.
Government dry, ward VII block No. 50 T.S. No. 2426 part, behind up to selling Chettiyar thottam, bounded under Patta 2(3) by Kattalai and on the S. E. Kulathuran and Athuru Thangavelu Chetti and Lakshmana Gowdi by general road, north 1 Athuru Anandi, bounded on the north by S. No. 2-1 road and south by Block No. 50, T.S. No. 2427 (survey) part by T. S. No. 2426-1 (wet) ..	0·03 or 1·00 sq. ft.
Extra inam T.S. No. 2426 part, same as for T.S. No. 2426 part, but situated on the north, east and south by S. No. 2-A, west by T.S. No. 2429	0·41 or 4 772 sq. ft.
Total ..	0·24 or 10,571 sq. ft.

Whereas it appears to the Government that the lands specified below are needed for a public purpose, to wit, for the field channels of the Canal System of the Cauvery-Mettur Project, notice to that effect is hereby given to all whom it may concern in accordance with the provisions of section 4 (1) of the Land Acquisition Act I of 1894, as amended by the Land Acquisition Amendment Act XXXVIII of 1923; and the Governor in Council hereby authorizes the Special Deputy Collector No. VII, Tanjore, his staff and workmen to exercise the powers conferred by section 4 (2) of the Act. Under sub-section (4) of section 17 of the Act, the Governor in Council directs that in view of the urgency of the case the provisions of section 5-A of the Act shall not apply to this case.

Tanjore district, Pattukkottai taluk,
Zamin Pachaiyar village.

	Approximate extent required. Acres.
Dry, old waste, vaypal bathi, S. No. 93-4, bounded on the north by Nos. 93-3, 93-1, 94-2 and 95-1; east by Nos. 93-5 and 94-1; south by No. 93-5, A & B; west by Nos. 89-2 and 91-3	0·12
Dry, old waste, tarisu, S. No. 71-2, bounded on the north by No. 71-1; east and south by No. 80-6; west by S. No. 13	0·21
Dry, old waste, pachcheri pirukani, S. No. 116-2, bounded on the north by No. 116-3, east by Nos. 116-3 & 6, south by No. 116-4, west by No. 115-1 & 4	0·03
Total ..	0·36

NOTE.—Inamdars for all the above survey numbers—Official Assignee, High Court, Madras, on behalf of Sri Sabhanayagaya Achariyargalavar of Sri Sadhanya Achariyar, Mantrapuram M.R.Ry. K. V. Krishnaswami Ayyar.

Whereas it appears to the Government that the lands specified below are needed for a public purpose, to wit, for the field channels of the Canal System of the Cauvery-Mettur Project, notice to that effect is hereby given to all whom it may concern in accordance with the provisions of section 4 (1) of the Land Acquisition Act I of 1894, as amended by the Land Acquisition Amendment Act XXXVIII of 1923; and the Governor in Council hereby authorizes the Special Deputy Collector No VII, Tanjore, his staff and workmen to exercise the powers conferred by section 4 (2) of the Act. Under sub-section (4) of section 17 of the Act, the Governor in Council directs that in view of the urgency of the case the provisions of section 5-A of the Act shall not apply to this case.

Tanjore district, Pattukkottai taluk,
Zamin Kokkarakottai village.

	Approximate extent required. Acres.
Dry, old waste, tarisu, T.S. No. 158-4, bounded on the north by No. 158-1, east by Nos. 158-2, south by No. 20 -3, west by No. 153-2	0·07
Dry, old waste tarisu, T.S. No. 157-2, bounded on the north and east by No. 157-1, south by No. 161-3, west by No. 156-2	0·07
Dry, old waste, tarisu, T.S. No. 115-2 bounded on the north by No. 115-1, east by No. 114-2, south by No. 114-1 & 2, west by S. No. 101	0·06
Dry, old waste, tarisu, T.S. No. 114-1, bounded on the north by No. 115-2 east by No. 114-2, south by No. 100-1, west by S. Nos. 105 and 106	0·16
Dry, old waste, tarisu, T.S. No. 99-2 B, bounded on the north by No. 99-5 B east by No. 100-3, south by No. 99-2 B west by No. 99-3 A	0·09
Dry, old waste, tarisu, T.S. No. 99-1 E, bounded on the north by No. 99-1 A; east by Nos. 99-1 A and 104-1; south by No. 99-1 B, west by No. 104 A	0·08
Dry, old waste, tarisu T.S. No. 99-1 B, bounded on the north by No. 99-1 E east by No. 104 A, south by No. 99-3 A, west by No. 103-1 A	0·12
Dry, old waste tarisu, T.S. No. 99-3 B, bounded on the north by No. 99-2 A & B by No. 99-2 B, south by No. 99-3 B, west by No. 103-3 A	0·14
Dry, old waste, tarisu T.S. No. 99-3 E, bounded on the north by No. 99-2 B; east by No. 99-3 A and S. No. 100, south and west by No. 99-4-3 A	0·19
Total ..	0·86

NOTE.—The Inamdars for all the above survey numbers are (1) Rajagopala Pandarathar and Ramaswami Chettiyar, sons of late K. V. Sam. Venkatachalam Chettiyar of Kandukottai.

N. GOPALASWAMI,
Secretary to Government.

MADRAS: PRINTED AND PUBLISHED BY THE SUPERINTENDENT, GOVERNMENT PRESS.

Reg. No. 1-M.



ഫോർട്ട് സെൻറ് ജോർജ് ഗസറ്റ്

I-ാം ഭാഗത്തോടുചേർന്ന സപ്ലിമെൻറ്

SUPPLEMENT TO PART I OF THE FORT ST. GEORGE GAZETTE

OCTOBER 17, 1933.

നമ്പർ 41] ചൊവ്വാഴ്ച, 1933 ഒക്ടോബർ 17-നു. [Price, 6 ps.

ഗവൺമെണ്ട് പരസ്യങ്ങളുടെ മലയാള തർജ്ജമ.

Malayalam Translation of Notifications by Government.

ലാ (ജനറൽ) ഡിപ്പാർട്ട്മെൻറ്

പരസ്യം.

ഫോർട്ട് സെൻറ് ജോർജ്, 1933 ഒക്ടോബർ 11-നു.

[ജി. ഒ. നമ്പർ 2044, ലാ (ജനറൽ)]

നമ്പർ 671.—ഇതിനാൽ സംസ്ഥാനത്തിൽ ചില വിൽപ്പനനികുതികൾ വിധിക്കുന്നതിനും വിൽപ്പനയിന്മേൽ ചുമത്തുന്നതിനെയും വിൽപ്പനയ്ക്കുള്ള ചരക്കുകൾ രജിസ്റ്റർ ചെയ്യുന്നതിനെയും ക്രമപ്പെടുത്തുന്നതിനുള്ള 1931 ക്രമ 7-ാം തിയ്യതിയത്തെ ഫോർട്ട് സെൻറ് ജോർജ് ഗസറ്റ് I എന്ന ഭാഗം 670-ാ 671-ാ പുറങ്ങളിൽ ലാ (ജനറൽ) ഡിപ്പാർട്ട്മെണ്ടുമായി 1931 മെയി 16-ാം തിയ്യതിയത്തെ 140-ാം നമ്പർ പരസ്യത്തിൽ പ്രസിദ്ധപ്പെടുത്തിയതും പിന്നീടു ഭേദപ്പെടുത്തിയപ്രകാരമുള്ളതായ ചട്ടങ്ങളിൽ, 1918 ലെ വിൽപനനികുതി (1919 ലെ 12) 2-ാം വകുപ്പും 8-ാം വകുപ്പിലെ (1) എന്ന ഉപവകുപ്പും പ്രകാരം നല്കപ്പെട്ട അധികാരങ്ങളുപയോഗിച്ചും ഗവർണർ വത്തുവാൻ ഉദ്ദേശിക്കുന്ന ചില ഭേദഗതികളുടെ താഴെ ചേർക്കുന്ന കരടു് അതു ബാധിക്കുവാനിടയുള്ള എല്ലാവരുടെയും അറിവിനായി മേപ്പടി ആക്ട് 8-ാം വകുപ്പിലെ (2) ഇന്നു ഉപവകുപ്പിനാൽ ആവശ്യപ്പെട്ടപ്രകാരം ഇതിനാൽ പ്രസിദ്ധപ്പെടുത്തിയിരിക്കുന്നു.

ഈ കരടു 1933 നവമ്പർ 31-ാം തിയ്യതിക്കൊ അതിനു മേലൊ ആലോചനയ്ക്കെടുക്കുന്നതായിരിക്കുന്നതും ആയതിനെപ്പറ്റി മേപ്പടി തിയ്യതിക്കു മുമ്പായി കിട്ടുന്ന വല്ല ആക്ഷേപമൊ അഭിപ്രായമൊ ആലോചന സഭയിൽ ഗവർണർ ആലോചിക്കുന്നതായിരിക്കുന്നതുമാണെന്നും ഇതിനാൽ അറിയിച്ചിരിക്കുന്നു.

കരടു ഭേദഗതികൾ.

I

മേപ്പടി ചട്ടങ്ങളിലെ II-ാം ചട്ടത്തിൽ "യെല്ലോ സർഫെയിസും (ബിറ്റുമെൻ്— പൊന്നതിതരവും)" എന്ന വാക്കുകൾക്കു ആവശ്യമായ ചിഹ്നങ്ങൾക്കും ശേഷം "(Tetra ethyl lead) ട്ടെട്രാ ഇതൈൽ ലെഡ്ഡും" എന്ന ആവശ്യമായ ചിഹ്നങ്ങളും വാക്കുകളും ചേർക്കണം.

II

മേപ്പടി ചട്ടങ്ങളിലെ XVIII-ാം ചട്ടത്തിനു ശേഷം താഴെ കാണുന്ന ചട്ടം ചേർക്കണം, അതായതു:

'XIX (1) വല്ല കട്ടാ ഇതൈൽ ലെഡ്ഡും വിൽപ്പനയ്ക്കു മുമ്പായി ആയതിനോടു ബന്ധ

വിൽ 1300 അംശങ്ങളിൽ അധികമുള്ള ഒരംശത്തിലോ തുക്കത്തിൽ 650 അംശങ്ങളിൽ അധികമുള്ള ഏകദേശം ഒരംശത്തിലോ അധികമായി കാണിച്ചിരിക്കുന്നെങ്കിലും അതു പെട്രോൾ കൂടി കലർത്തിയിട്ടല്ലാതെ അധികമായൊന്നും വില്പാൻ പാടില്ല.

എന്നാൽ ടൈപ്പ് ഇതൈൽ ലെഡ്സ് വാഴുന്നാം, അതു കൂട്ടിക്കലർത്തുവാൻ തന്നെ അധികൃതന്നിന്നു പറയുന്നതല്ലെന്നു പറയുന്ന സംഗതിയിൽ ഡിസ്ട്രിക്ട് മജിസ്ട്രേട്ടിന്റെയോ മതിയാംവിധം പോലീസ് കമീഷണർമാരുടെയോ എഴുത്തുള്ളപ്പോൾ മൻകൂട്ടിയുള്ള അനുവാദത്തോടുകൂടി ടൈപ്പ് ഇതൈൽ ലെഡ്സ് അതിനെ കൂട്ടിക്കലർത്താതെ വില്പാവുന്നതാകുന്നു.

(2) ടൈപ്പ് ഇതൈൽ ലെഡ്സ് കലർന്നിരിക്കുന്ന പെട്രോൾ അടങ്ങിയ പാത്രങ്ങളിന്മേലും പമ്പുകളിന്മേലും, പെട്രോളിൽ ടൈപ്പ് ഇതൈൽ ലെഡ്സ് ഉണ്ടെന്നു കാണിപ്പാനും അതു ഉപയോഗിക്കുന്ന ആളെ അതു പൂരിപ്പിച്ചു തെറിപ്പിക്കുന്നതിനും അതു മോട്ടോർ ഓട്ടുന്നതിനല്ലാതെ ഉപയോഗിക്കുന്നതല്ലെന്നും താക്കീതു ചെയ്യാനും വേണ്ടി എഴുതി പതിക്കേണ്ടതാകുന്നു. അതുപോലെ പെട്രോൾ വിൽക്കുന്നവർ മോട്ടോർ ഓടുവാൻവേണ്ടിയല്ലാതെ ഉപയോഗിപ്പാതിരിപ്പാൻ തക്ക കൂടുതൽ തടസ്ഥമായി അതിനു വർണ്ണം കൊടുക്കുകയും ചെയ്യേണ്ടതാകുന്നു. അങ്ങിനെയുള്ള പെട്രോളിൽ തൂക്കിൽ 1300 അംശങ്ങളിൽ ഒരംശത്തിലോ തുക്കത്തിൽ 650 അംശങ്ങളിൽ ഒരംശത്തിലോ അധികം ഇല്ലാതെ ടൈപ്പ് ഇതൈൽ ലെഡ്സ് ഉണ്ടായിരിക്കുന്നതല്ല.

(3) തൂക്കിൽ 1300 അംശങ്ങളിൽ ഒരംശത്തിലോ തുക്കത്തിൽ 650 അംശങ്ങളിൽ ഏകദേശം ഒരംശത്തിലോ അധികമാകാത്ത ഇതേ ടൈപ്പ് ഇതൈൽ ലെഡ്സ് ഉണ്ടാകത്തക്കവണ്ണം പെട്രോളും ടൈപ്പ് ഇതൈൽ ലെഡ്സും കൂട്ടിക്കലർപ്പിക്കുന്നതു I മുതൽ XVIII വരെ ചട്ടങ്ങളിൽ അടക്കിയിരിയാതൊന്നും ബാധിക്കുന്നതല്ല.

പി. എൻ. വിശ്വനാഥ റാവു,
ഗവർന്മെന്റ് സെക്രട്ടറി.

(A true translation)
O. SUKUMARAN,
Ag. Malayalam Translator to Government.

MADRAS: PRINTED AND PUBLISHED BY THE SUPERINTENDENT, GOVERNMENT PRESS.

Reg. No. 1—M.

THE FORT ST. GEORGE GAZETTE

Published by Authority.

No. 41] MADRAS, TUESDAY EVENING, OCTOBER 17, 1933. [PRICE, 2 ANNAS.

Part I-A.—Local Self-Government.

CONTENTS.

	PAGE		PAGE
LOCAL SELF-GOVERNMENT DEPARTMENT	377	NOTIFICATIONS BY COLLECTORS AND LOCAL AUTHORITY	390
NOTIFICATIONS BY THE INSPECTOR OF MUNICIPAL COUNCILS AND LOCAL BOARDS	389		

LOCAL SELF-GOVERNMENT DEPARTMENT.

LEAVE

Fort St. George, October 12, 1933.

No. 1116.—M.R.Ry. Rao Sahib T. C. Joseph, L.M. & S., District Health Officer, Tinnevelly, leave on average pay for three months with effect from 22nd September 1933 with permission to affix Christmas and New Year holidays subject to the conditions mentioned in the subsidiary rules under Fundamental Rule 68.

No. 1117.—M.R Ry. K. Vavvanthan Avargal, L.M. & S., D.P.H. (Cal.), District Health Officer, Ganjam leave on average pay for seventeen days from 21st September 1933.

APPOINTMENTS.

No. 1118.—The Government are pleased to appoint M.R.Ry. P. Natesan Avargal, M.B.B.S., an Honorary Assistant Surgeon in the Government Royapuram Hospital, Madras.

No. 1119.—The Government are pleased to appoint M.R.Ry. E. C. Srinivasan Avargal, B.A., M.B.B.S., an Honorary Ophthalmic Clinical Assistant in the Government Royapettah Hospital, Madras.

No. 1120.—The Government are pleased to appoint M.R.Ry. V. Govindarajulu Avargal, M.B.B.S., an Honorary Assistant Physician in the Government Royapuram Hospital, Madras.

S. G. SENGODAIYAN,
Deputy Secretary to Government.

No. 1121.—M.R Ry. C. V. Krishnaswami Aiyar Avargal, Superintendent, Local Self Government Department, to officiate as Second Assistant Secretary, Local Self-Government Department, as a temporary measure from the 4th to 27th September 1933 (both days inclusive).

A 1

No. 1122.—Mr. P. G. Mathew, Local Fund Assistant Engineer, Guntur, will be considered to have acted as District Board Engineer, Guntur, from the afternoon of the 17th July 1933 to the afternoon of the 4th August 1933.

NOTIFICATIONS.

Fort St. George, October 7, 1933
(G.O. Ms No. 4157, L. & M.).

No. 1123.—In modification of Notification No. 1795 in Part I-A of the *Fort St. George Gazette*, dated the 7th October 1930, as modified by Notifications Nos. 538, 1512, 588, 1275 and 135, published in Part I-A of the *Fort St. George Gazette*, dated the 21st April 1931, 1st September 1931, 19th April 1932, 23rd August 1932 and 21st February 1933, respectively, the Government are pleased to direct that the Town-Planning scheme called for in respect of the Nungambakam Western Section area shall be submitted to Government not later than the 31st March 1934.

Fort St. George, October 13, 1933
(G.O. Ms. No. 4257, L. & M.).

No. 1124.—Whereas the Dharmavaram Panchayat Board in the Anantapur district is, in the opinion of the Government, incompetent to perform, and has defaulted in performing, the duties imposed on it by law and has abused its powers, they hereby direct, under sub-section (1) of section 42-A of the Madras Local Boards Act, 1920, that the Dharmavaram Panchayat Board be superseded for a period of one year from the 17th October 1933.

Fort St. George, October 17, 1933.

No. 1125.—Application of the Vedaranyam Taluk Board for a loan of Rs. 3,000 from the Coimbatore District Board:—

1 The purpose for which the loan is required and an estimate of the cost of the entire work or such part of it as it is proposed to carry out from the loan fund—Taluk Board Office building, Rs. 10,000.

2 The amount which it is proposed to borrow—Rs. 3,000.

3 The funds on the security of which it is proposed to borrow—The Taluk Board general funds.

4 The law under which the said fund is levied, received or held —The Madras Local Boards Act of 1920, as amended by Act XI of 1930.

5 The date on which the money is to be borrowed in 1933-34.

6 The rate of interest at which it is proposed to borrow—5½ per cent per annum.

7 The terms of years for which the money is to be borrowed and the period by which it is to be repaid—The loan will be repaid in twenty equal annual instalments of Rs. 627 each inclusive of interest.

8 An account of financial position of the local authority including a statement of all existing debts levied on its funds Attached.

STATEMENT SHOWING THE FINANCIAL POSITION OF VALPARAI TAUK BOARD FOR THE FOUR YEARS ENDING WITH THE YEAR 1933-1934.

Part I.—Account of Receipts and Expenditure of the General and Special Service Accounts—Ordinary.

A. General Account.

Receipts.	I. General taxation and miscellaneous revenues.	V. Public Health.	VI. Remunerative enterprises.	Total.
	Rs.	Rs.	Rs.	Rs.
Total receipts				
Revised estimate, 1933-34 ..	3,800	400	100	4,300
Net receipts available for ordinary expenditure				
Revised estimate, 1933-34 ..	3,800	400	100	4,300

Expenditure.	I. Management.	IV. Public Health.	V. Remunerative enterprises (Water and Sewerage).	Total.
	Rs.	Rs.	Rs.	Rs.
Total expenditure				
Revised estimate, 1933-34 ..	2,300	400	100	2,700
Net expenditure incurred from ordinary Receipts				
Revised estimate, 1933-34 ..	2,300	400	100	2,700

B. Special Service Accounts.

Nil.

Part II.—Particulars of the Net Surplus or Deficit under General Fund,

	Budget Estimate, 1933-34. Rs.
(a) Net total receipts under A. General Account—Ordinary	4,100
(b) Net total expenditure under A. General Account —Ordinary .. .. — ..	2,700
(c) Difference (a)—(b)	+ 1,400
(d) Net open pay of railways after deducting charges for repayment of loans	...
(e) Ordinary surplus or deficit (total of (c) and (d))	+ 1,400
(f) Capital expenditure admissible	1,200

	Budget Estimate, 1933-34. Rs.
(g) Actual capital expenditure under all accounts incurred from the general account of the local body	..
(h) Opening balance under A. General Account—Ordinary	1,600
(i) Closing balance under A. General Account— Ordinary	2,100 (At 5½ per cent)
(j) Minimum closing balance	100
(k) Deficiency in the closing balance	Nil.

Statement of Assets and Liabilities on 31st March 1933

Assets.	Rs.
(a) Arrears of other revenue .. — ..	700

Liabilities.	Rs.
	Nil.

E. CONRAN SMITH,
Secretary to Government.

No. 1126.—Application of the Municipal Council, Palacode, for a loan of Rs. 19,000 from Government under the Local Authorities Loans Act, 1914 :—

1 The purpose for which the loan is required—For payment of enhanced compensation for gardens acquired under Town-Planning Act.

2 The amount which it proposes to borrow—Rupees 19,000.

3 The fund on the security of which it is proposed to borrow—Palacode Municipal Council Funds

4 The law under which the said fund is levied, received, or held—The Madras District Municipalities Act V of 1920, as amended by Act X of 1930.

5 The dates within which the money is to be borrowed and the number of instalments in which it is proposed to repay the loan—The loan is required immediately. It will be repaid in twenty equal annual instalments of Rs. 1,267 including of interest.

6 The rate of interest at which it is proposed to borrow—5½ per cent per annum (provisional).

7 Financial position including all previous charges upon the funds of the local authority—Vide statements below. The total of previous loans from Government, outstanding up to date amounts to Rs. 8,24,068-7-0.

STATEMENT SHOWING THE FINANCIAL POSITION OF THE MUNICIPAL COUNCIL, PALACODE, FOR FOUR YEARS ENDING WITH THE OFFICIAL YEAR 1933-34.

Part I.—Account of Receipts and Expenditure of the General and Special Service Accounts—Ordinary.

A. General Account.

Receipts.	I. General taxation and miscellaneous revenues.	II. A. Management.	III. Communications.	IV. Education (other than educational).	V. Public Health.	VI. Remunerative enterprises.	VII. Investments.	Total.	Deduct—Contribution from General Account to Remunerative Enterprises— Water and Sewerage Account—Ordinary.	Total receipts.	Net total.
	Rs.	Rs.	Rs.	Rs.	Rs.	Rs.	Rs.	Rs.	Rs.	Rs.	Rs.
Total receipts											
Actuals, 1930-31 ..	17,767	597	28,200	14,018	4,580	21,421	622	84,204	7,218	7,218	77,778
Do. 1931-32 ..	19,248	97	15,679	13,092	6,324	21,708	11	74,065	7,747	7,747	66,318
Do. 1932-33 ..	24,340	841	18,144	13,577	2,963	27,598	539	88,200	7,750	7,750	80,450
Budget estimate, 1933-34 ..	19,100	100	30,830	14,500	3,000	25,000	..	94,300	4,000	15,000	75,300
Below—Special Government Grants											
Actuals, 1930-31 ..	..	..	..	300	..	..	..	300	..	..	300
Do. 1932-33 ..	18,000	..	..	..	..	..	..	18,000	..	..	18,000
Net receipts available for ordinary expenditure											
Actuals, 1930-31 ..	17,767	597	28,200	13,718	4,580	21,427	622	86,904	7,218	7,218	78,678
Do. 1931-32 ..	19,248	97	15,679	13,092	6,324	21,708	11	74,065	7,747	7,747	66,318
Do. 1932-33 ..	20,340	841	18,144	13,577	2,963	27,598	539	84,140	4,000	8,750	75,390
Budget estimate, 1933-34.	19,100	100	30,830	14,500	3,000	25,000	..	94,300	4,000	15,000	79,300

Heads of Revenue.	I. A Manage-ment.	II. B. Compensation.	III. Education other than elementary.	IV. Public Health.	V. Remunerative Public Works.	Total.
	Rs.	Rs.	Rs.	Rs.	Rs.	Rs.
Total expenditure:						
Actuals, 1932-33	12,987	25,569	81,178	19,510	5,015	80,449
Do. 1931-32	10,179	19,176	75,095	23,475	5,095	63,317
Do. 1930-31	8,016	20,651	55,196	21,826	7,201	64,128
Budget estimate, 1933-34 ..	10,750	31,210	59,750	21,940	7,450	67,370
Deduct—						
Special Government grants.						
Actuals, 1932-33	..	..	45	..	..	45
Do. 1931-32	..	..	126	..	..	126
Budget estimate, 1933-34 ..	..	..	110	..	..	110
Net expenditure (meeting from ordinary receipts						
Actuals, 1932-33	12,987	25,569	81,133	19,510	5,015	80,449
Do. 1931-32	10,179	19,176	75,095	23,475	5,095	63,317
Do. 1930-31	8,016	20,651	55,196	21,826	7,201	64,128
Budget estimate, 1933-34 ..	10,750	31,210	59,640	21,940	7,450	67,370

B. Special Service Account.

Receipts.	C. Elementary Education Account.	D. Water-supply and Drainage Account.	F. Town-planning Fund Account.	Total.
	Rs.	Rs.	Rs.	Rs.
Total receipts including contribution from General Account—				
Ordinary				
Actuals, 1932-33 ..	9,894	9,314	6,136	25,344
Do. 1931-32 ..	9,823	9,495	6,875	26,193
Do. 1930-31 ..	6,509	14,891	9,241	30,136
Budget estimate, 1933-34 ..	9,750	14,000	9,250	43,000
Net receipts from special taxation and receipts under the Account				
Actuals 1932-33 ..	9,194	9,314	6,736	25,244
Do. 1931-32 ..	9,823	9,495	6,875	26,193
Do. 1930-31 ..	6,509	14,891	9,241	30,136
Budget estimate, 1933-34 ..	9,750	14,000	9,250	43,000

Expenditure.	C. Elementary Education Account.	D. Water-supply and Drainage Account.	F. Town-planning Fund Account.	Total.
	Rs.	Rs.	Rs.	Rs.
Total expenditure:				
Actuals, 1932-33 ..	10,021	9,366	5,736	25,023
Do. 1931-32 ..	9,109	14,564	5,875	29,548
Do. 1930-31 ..	7,778	20,655	8,937	37,370
Budget estimate, 1933-34 ..	9,850	24,000	9,150	43,000
Net expenditure from taxation and receipts under the Account and special contributions from General Account—				
Actuals, 1932-33 ..	15,021	9,366	5,736	29,023
Do. 1931-32 ..	9,109	14,564	5,875	29,548
Do. 1930-31 ..	7,778	20,655	8,937	37,370
Budget estimate, 1933-34 ..	9,850	24,000	9,150	43,000

Part II.—Particulars of the net Surplus or Deficit under General Fund.

Particulars.	Actuals, 1930-31.	Actuals, 1931-32.	Actuals, 1932-33.	Budget estimate, 1933-34.
	Rs.	Rs.	Rs.	Rs.
(a) Net total receipts under A. General Account—Ordinary ..	77,178	66,317	80,449	67,370
(b) Net total expenditure under A. General Account—Ordinary ..	98,548	85,228	84,110	97,870
(c) Difference [(a) — (b)]	— 21,372	— 18,911	— 3,661	— 30,500
(d) Net earnings of railways after deducting interest for repayment of loans ..	..	..	..	..
(e) Ordinary surplus or deficit [total of (c) and (d)]	— 21,372	— 18,911	— 3,661	— 30,500
(f) Capital or Productive expenditure ..	+ 1,994	+ 204	+ 2,000	+ 2,245
(g) Actual capital expenditure under all accounts incurred from the general revenues ..	23,366	18,715	5,661	32,745
(h) Opening balance under A. General Account—Ordinary	+ 19,000	— 23,078	— 14,025	— 6,913
(i) Closing balance under A. General Account—Ordinary	— 23,078	— 20,923	— 4,025	— 18,413
(j) Minimum closing balance	5,000	5,000	4,025	4,000
(k) Deficiency in the closing balance	28,078	25,923	8,050	..

Statement of Assets and Liabilities on 31st March 1933.

Assets.	Rs. A. P.
Arrears of taxes	1,171 10 5
Arrears of other revenues	10,353 4 8
Balance on Investments on 31st March 1933 under—	
(1) General Account	—
(2) Capital Account	..
(3) Elementary Education Account	..
(4) Water-supply and Drainage Account	..
(5) Railway account	..

Liabilities.	Rs. A. P.
Outstanding bills	18,587 8 9
Unrealised cheques	2,110 10 7
Balance of India on 31st March 1933 ..	.. 2,14,000 7 0

No. 1127.—In modification of Notification No. 1073, published on page 365 of Part I A of the *Fort St. George Gazette*, dated 10th October 1933, the following revised lists of plague-infected areas are published :—

A.—In the Madras Presidency.

Salem—Taluk—Hosur.
Coimbatore—Taluks—Kollegal and Gobichettipalaiyam.
Bellary—Taluks—Rachgalli, Harpanahalli and Kudligi.
Town—Hospet.
Madura—Taluk—Peripakulam.
Towns—Bodinayakkanur and Tirumangalam.
North Arcot—Town—Vaniyambad.

B.—Outside the Madras Presidency.

[Infected localities—Districts and States and Towns of 50,000 or more inhabitants.]

I. Bombay.

Districts—Belgaum, Dharwar, Kanara, Bijapur, Satara, Thana, Sholapur and Poona.
States—Kolhapur and Deccan States.
Towns—Poona, Bombay and Sholapur.

II. Burma.

Districts—Thaton, Myaungmya, Maubin, Myingyan and Bassein.
Town—Rangoon.
States—Southern Shan State.

III. Mysore.

Districts—Mysore, Kadur, Shimoga, Chitaldrug, Bangalore, Hassan, Civil and Military Station, Bangalore, Tumkur and Kolar.
Towns—Mysore and Bangalore.

IV. Hyderabad State.

Districts—Atrafbelldah, Osmanabad, Nedak, Gulbarga, Bidar, Nirmalkad, Warangal, Mahbubnagar, Nalgondah, Raichur, Ellichpur and Nanded.
Town—Hyderabad.

V. Central Provinces.

Districts—Chhindwara, Hoshangabad Mandla, and Nimar.
Towns—Hoshangabad and Chhindwara.

VI. United Provinces.

Districts—Gorakpur, Bijnor, Hardi, Etah, Muzaffarnagar and Saharanpur.

VII. Bihar and Orissa.

Districts—Monghyr and Muzaffarpur.

VIII. Coorg.

IX. Baroda State.

X. Punjab.

District—Gujrat.

Fort St. George, October 3, 1933
(G.O. Ms. No. 1235, P.H.).

No. 1125.—The Government are pleased to sanction a further extension of time until the 31st December 1933 for the preparation, publication and submission to Government by the Tindivanam Municipal Council of scheme Nos. 6 and 7 called in G.O. No. 1043, P.H., dated 31st August 1932 and No. 1470, P.H., dated 1st December 1932.

Fort St. George, October 11, 1933
(G.O. Ms. No. 1273, P.H.)

No. 1127.—The Government sanction a further extension of time until 1st October 1934 for the preparation, publication and submission to Government by the Kumbakonam Municipal Council of the town-planning scheme called for in G.O. No. 142, P.H., dated the 19th January 1928.

Fort St. George, October 12, 1933
(G.O. Ms. No. 1276, P.H.).

No. 1130.—The Government are pleased to sanction a further extension of time until 31st January 1934 for the preparation, publication and submission to Government by the Srivaikuntam Municipal Council of the railway-affected area town-planning scheme called for in G.O. No. 2046, P.H., dated 17th October 1927.

Fort St. George, October 12, 1933
(G.O. Ms. No. 1277, P.H.)

No. 1131.—In exercise of the powers conferred by sub-section (3) of section 1 of the Places of Public Resort Act, 1888 (Act II of 1888), the Governor acting with the Ministers is hereby pleased to extend permanently, with effect from the 1st November 1933, the provisions of the said Act to the Tenkasi Panchayat area in the Tinnevelly district.

Fort St. George, October 13, 1933
(G.O. Ms. No. 1283, P.H.).

No. 1137.—In exercise of the powers conferred by section 3 of the Madras Registration of Births and Deaths Act, 1930 (Act III of 1932), the Government hereby direct that, with effect from 1st December 1933, the provisions of the said Act be extended to the areas named in column 3 of the statement below :—

CHITTAPUR DIVISION.

Taluk.		Village.
Chittapur	.. ..	Hirgini. Kalti. Yetnapur.
Kodala	.. ..	Aragada-Pakka. Patankonkanpur.

BELLARY DIVISION.

Bellampur	.. ..	Harudanga. Venkatarayapur. Yerrambhapur. Yekarapa. Padmanabhapur.

CHICACOLE DIVISION.

Chicacole and Narasannapeta.		Buchihi Narasimhatakam.
Tekkali	.. ..	Nandigam Patha-Tekkali.
Parlakimedi	.. ..	Gurabandu. Gumaram. Uppalada.

GUNTUR DIVISION.

Ghintadu	.. ..	Bellipudi. Tenanada.
Aska	.. ..	Payalpadu. Dhongam. Mandemvaryi. Nelaboota.

Fort St. George, October 13, 1933
(G.O. Ms. No. 2240, P.H.)

No. 1138.—The following draft of a notification revoking the Railway Station Area Town-Planning Scheme, Sivakasi, sanctioned in Local Self Government Department Notification No. 1162, dated the 1st July 1930, published at page 348 of Part I-A of the *Fort St. George Gazette*, dated the 1st July 1930, which the Governor acting with Ministers proposes to make is hereby published, as required by clause (b) of sub-section (2) of section 18 of the Madras Town Planning Act, 1920 (Madras Act VII of 1920), for the information of all persons likely to be affected thereby. Notice is hereby given that the draft will be taken into consideration on or after the 1st December 1933 and that any objection or suggestion which may be received with respect thereto before the said date will be considered by the Governor acting with Ministers :—

DRAFT NOTIFICATION.

In exercise of the powers conferred by clause (c) of sub-section (2) of section 18 of the Madras Town Planning Act, 1920 (Madras Act VII of 1920) the Governor acting with Ministers is hereby pleased to revoke the Railway Station Area Town Planning Scheme, Sivakasi, sanctioned in Local Self Government Notification No. 1162, dated the 1st July 1930 published at page 348 of Part I-A of the *Fort St. George Gazette*, dated the 1st July 1930

S. G. SENGODAIYAN,
Deputy Secretary to Government.

Fort St. George, October 13, 1933
(G.O. Ms. No. 4256, L. & M.).

No. 1134.—In exercise of the power conferred by section 206 of the Madras Local Boards Act, 1920 (Madras Act XIV of 1920), the Governor acting with Ministers is hereby pleased at the request of the Aruvalur Panchayat and of the Trichinopoly District Board, to extend to the Aruvalur village, the provisions of—

(i) sections, 254 (3) 255, 256, 271, 272, 273, 274, 275, 276 and 277 of the Madras District Municipalities Act, 1920 (Madras Act V of 1920), and

(ii) so much of section 313 *ed*, and schedules VII and VIII to, the same Act as relate to the sections aforesaid

subject to the modification that in the said provisions, for the words 'municipal,' 'municipality' and 'council' wherever they occur, the word 'panchayat,' and for the words 'executive authority' wherever they occur, the word 'president' shall be substituted.

Fort St. George, October 13, 1933
(G.O. Ms. No. 4261, L. & M.).

No. 1135.—IN THE MATTER OF THE CHARITABLE ENDOWMENTS ACT, 1890, AND IN THE MATTER OF THE "KOPPU VAIDYANADHA AYYAR'S CHARITIES."

Whereas application has been made to the Government of Madras under clause (a) of sub-section (1) of section 6 of the Charitable Endowments Act, 1890 (VI of 1890), by the Trichinopoly Taluk Board acting in the administration of the endowment known as the "Koppu Vaidyanadha Ayyar's Charities Endowment" for modifying the scheme settled for the administration of the said endowment, published with Local Self Government Department Notification No. 956, dated the 28th February 1933 at page 84 of Part I-A of the *Fort St. George Gazette*, dated the 7th March 1933, it is hereby notified that the Governor acting with Ministers has, in exercise of the powers conferred by sub-section (2) of section 5 of the said Act, modified the said scheme in the manner set forth in the Schedule hereto annexed and that the scheme as so modified shall come into operation on the 1st November 1933.

SCHEDULE.

For the proviso to clause (m) of the said scheme, the following proviso shall be substituted, namely :—

"Provided that any lease granted shall be for a period of not less than one year and of not more than three years."

Fort St. George, October 17, 1933.

No. 1136.—Under section 48 (1) of the Land Acquisition Act I of 1894, as amended by Act XXXVIII of 1923, the Government hereby withdraw from the acquisition of the undermentioned land in Mangalagiri village, Guntur taluk, Guntur district, specified in Notification No. 295, published under section 4 (1) of the Act, at page 69 of Part I-A of the *Fort St. George Gazette*, dated 21st

February 1933, as required for providing public street connecting Old and New Mangalagiri to the Panchayat Board, Mangalagiri

Guntur district, Guntur taluk, Mangalagiri village.

	Sq. yds.
S.-t. dry S. No. 246/2 B part, owner Kesava Kuigaru, Kowlu Kesaya Kuigaru and Nukala Venkata Jyanandhara, occupier Pillarsetti Seshayya, bounded on the north by S. No. 241-3, east by S. No. 241-2 B part, south by S. No. 312 (poka), west by S. No. 244-2 B 1935	273

ERRATA.

In the declaration published under section 6 of the Land Acquisition Act 1 of 1894 published at page 207 of Part I-A of the *Fort St. George Gazette*, dated 14th July 1933, for the 2nd 3 required for the enlargement of the Board Middle School at Uduvarpalayam village, Udayarpalayam taluk, Trichinopoly district—

For '(3) Sundara Chettiar' *read* '(3) Subramiya Chettiar' Lines 3 and 10—*for* 3 cent *read* 3 cents, line 4 of Measure Plan '*read* 'cent by vacant cattram and lands and belonging to M. Chokkalinga Chettiar and his minor brothers.'

In the notification under section 6 of the Land Acquisition Act 1894, published at page 28 of Part I-A of the *Fort St. George Gazette*, dated 24th January 1933, relating to the acquisition of lands for the construction of a bridge over the Kalpam river and laying out the approach roads in Gangavaravalam village of Pavalipur taluk, Vizagapatam district—

S. No. 1—

For 'Lankalari Jagyasi, dry, No. 1, owner Manager, Narayana Talapa, occupier Kolipaka Appalanarasimhulu, bounded on the north by remaining portion of the land, east by S. No. 2, south by remaining portion of land' *read* 'by Local Fund road—0·33 acre.

S. No. 2—

For 'Lankalari, Jagyasi, dry, owner, Manager Narayana Talapa, occupier, Kolipaka Appalanarasimhulu, bounded on the north by remaining portion of the land, east by S. No. 3, south by remaining portion of the land, west by S. No. 1—0·01 acre.'

Read 'Lankalari, Jagyasi, dry, S. No. 31-1, owner, Manager, Narayana Talapa, occupier Kolipaka Appalanarasimhulu bounded on the north by remaining portion of land; east by S. No. 31-2, road—south by remaining portion of land; west by Local Fund—0·00 acre.'

For 'S. No. 3, occupiers Bamal Balaiah, bounded on the east by S. No. 4, west by S. No. 2—0·01 acre,' *read* 'S. No. 2—occupier Pamal Jagayah, bounded on the east by S. No. 31-2, west by S. No. 31-1—0·19 acre.'

For 'S. No. 4, bounded on the east by S. No. 5, west by S. No. 3—0·03 acre,' *read* 'S. No. 31-2, bounded on the east by railway land, west by S. No. 31-1—0·10 acre.'

For 'S. No. 5, bounded on the east by S. No. 6, west by S. No. 4—0·06 acre,' *read* 'S. No. 31-3, bounded on the east by railway land, west by S. No. 31-2—0·03 acre.'

For 'S. No. 6, bounded on the east by S. No. 7, west by S. No. 5—0·06 acre,' *read* 'S. No. 31-4, bounded on the east by railway land, west by S. No. 31-3—0·03 acre.'

For 'S. No. 7, bounded on the east by S. No. 8, west by S. No. 6—0·06 acre,' *read* 'S. No. 31-5, bounded on the east by railway land, west by S. No. 31-4—0·03 acre.'

For 'S. No. 8, bounded on the east by S. No. 9, west by S. No. 7—0·06 acre,' *read* 'S. No. 31-6, bounded on the east by railway land, west by S. No. 31-5—0·03 acre.'

For 'S. No. 9, occupiers Bamal Balaiah, bounded on the east by S. No. 4, west by S. No. 8—0·06 acre,' *read* 'S. No. 31—occupier Pamal Jagayah, bounded on the east by S. No. 31-2, west by S. No. 31-6—0·19 acre.'

In the notification under section 4 (1) of the Land Acquisition Act 1 of 1894, published at pages 205–206 of Part I-A of the *Fort St. George Gazette*, dated 9th August 1933, in respect of the lands to be acquired for Parthasarathi-Tirumalai road in Pulivirai village, Parvatipuram taluk, Ramnad district—

Against T.S. No. 158-2 B, *for* 'boundary, south by No. 158-3 part,' *read* 'boundary south by No. 159-2 C.'

Against T.S. No. 153-4 A, *for* 'boundary, west by No. 143-3 part,' *read* 'boundary, west by Nos. 145-3 A and 145-3 B.'

Against T.S. No. 144-4 B, *for* 'K. Ratnamal (tika), owner,' *read* 'K. Ratnam (tika), owner.'

At the foot of the notification against melvaramdar of the Dharmasanam section and the following eight persons, S to 8 as one sum—

2 Pakkandar Kadir,	6 Ibrahim,
3 Kathija Bibi,	7 Khatija Bibi, minor,
4 Ajmal Bibi	8 Mariam Bibi, minor,
5 Mohammad Abdul Kadir alias Muhammad Wasi.	9 Amina Bibi, minor;

Nos. 7, 8, 9 minors represented by guardian elder brother Shahabdi Kadir.

Persons 1 to 9 represented by power agent M. S. Sivasubramaniam.

ACQUISITION OF LANDS.

No. 1137.—Under section 6 of the Land Acquisition Act, 1894, the Government hereby declare that the land specified below and measuring 0·04 or so more, be the same a little more or less, is needed for a public purpose, to wit, for widening the Kanimolata-Bongara Motta road; and, under sections 3 and 7, the Revenue Divisional Officer, Narasapatam, is appointed to perform the functions of a Collector under the Act and directed to take order for the acquisition of the said land. A plan of the land is kept in the office of the Revenue Divisional Officer, Narasapatam, and may be inspected at any time during office hours.

Vizagapatam district, Viravilli taluk,
Kankipadupatrunni village.

	Acres.
Sukaparti land, wet S. No. 384, belonging to Pydah Anthamma, Bompa Ramulu and Kala of Vizianagaram, bounded on the north by S. No. 384-1; east by No. 381; south by No. 386-3, west by No. 35	2·04

No. 1138.—Whereas it appears to the Government that the lands specified below are needed for a public purpose, to wit, for the formation of a road from Orukkal to Mookarpadi, notice to that effect is hereby given to all whom it may concern in accordance with the provisions of section 4 (1) of the Land Acquisition Act 1 of 1894 as amended by the Land Acquisition Amendment Act XXXVIII of 1923; and the Government hereby authorize the Special Deputy Collector No. IX, Tanjore, his staff and workmen to exercise the powers conferred by section 4 (2) of the Act. Under section 3 (c) of the same Act, the Government appoint the Special Deputy Collector No. IX, Tanjore, to perform the functions of a Collector under section 5-A of the Act.

Tanjore district, Mannargudi taluk,
Inam Kar Bhottai village attached to Navanallur.

	Approximate extent. Acs.
Inam, dry, S. No. 127-3, theriu nattam, bounded on the north by Nos. 129-3 and 131, east by Nos. 98-4 and 128-3, south by Nos. 98-3, west by Nos. 131 and 132-2.	0·16
Inam dry S. No. 132-2, theriu nattam, bounded on the north by Nos. 97-2 and 98-3, east by Nos. 128-3 and 131, south by Nos. 128-3 and 129-1, west by No. 97	0·20
Inam, dry, S. No. 129-3, theriu nattam, bounded on the north by Nos. 129-2 and 130-3, east by No. 128-3, south by Nos. 127-3 and 132-2, west by No. 98-3	0·16
Inam, dry, S. No. 129-1, theriu nattam, bounded on the north by S. No. 127 Nedyakkal and No. 98-5, east by No. 98-4 and by Nos. 127 Nedyakkal and No. 98-5, south by Nos. 130 Land and 131, west by No. 98-4	0·20
Inam, dry, S. No. 130-2, theriu nattam, bounded on the north by No. 130-1, east and south by No. 98-5, west by No. 129-1	0·08
Inam, dry S. No. 130-3, theriu nattam, bounded on the north by Nos. 129 and 98-5, west by Nos. 98-4 and 128-2; south by Nos. 127-1 and 98-5, west by Nos. 131 and 132	0·01

No. 1139.—Under section 6 of the Land Acquisition Act, 1894, the Government hereby declare that the land specified below and measuring 1 cent, be the same a little more or less, is needed for a public purpose, to wit, for construction of a dam for water-supply; and, under sections 3 and 7, the Sub-Collector, Coonoor, is appointed to perform the functions of a Collector under the Act and directed to take order for the acquisition of the said land. A plan of the land is kept in the office of the Sub-Collector, Coonoor, and may be inspected at any time during office hours.

The Nilgiris district, Coonoor taluk,
Coonoor village.

	Cents.
Dry, No. 1-24, B-1 & 1, A-1, A-2, A-1, C-1 & A-2, belonging to M. & By M. Subbiah Ayyar, bounded on the north by No. 1-24, B-1, A-1, A-2, A-1, C-1 & A-1, east, south and west by No. 1-24, B-1, A-1, A-1, A-1, A-1, C-1 & A-1	1

No. 1140.—Under section 3 of the Land Acquisition Act, 1894, the Government hereby declare that the land specified below and measuring 1·13 acres, be the same a little more or less, is needed for a public purpose, to wit, for burial and burn ng ground, Devipatnam; and, under sections 3 and 7, the Sub-Collector, Pollachi, is appointed to perform the functions of a Collector under the Act and directed to take order for the acquisition of the said land. A plan of the land is kept in the office of the Sub-Collector, Pollachi, and may be inspected at any time during office hours.

Coimbatore district, Pollachi taluk,
Vettaikaranpudur village.

	Acs.
Dry, No. 249 A, belonging to Subbal Kavundan and Kandiyammal Kaliyana nayaki Kattayan Kavundan, bounded on the north by No. 248 east by No. 247; south by No. 243 B, west by No. 244 A & B	0·93
Dry, No. 244 A, belonging to Subbal Kavundan and Kaliyanammal Kavundan wife of Kaliyana Kavundan, bounded on the north by No. 245, east by No. 243 A, south by No. 244 B; west by No. 243	0·20
	Total .. 1·13

No. 1241.—Whereas it appears to the Government that the land specified below is needed for a public purpose, to wit, for the formation of a road from Orattanad to Manargudi, notice to that effect is hereby given to all whom it may concern in accordance with the provisions of section 4 (1) of the Land Acquisition Act I of 1894, as amended by the Land Acquisition Amendment Act XXXVIII of 1923; and the Government hereby authorise the Special Deputy Collector No. IX, Tanjore, his staff and workmen to exercise the powers conferred by section 4 (1) of the Act. Under section 3 (c) of the same Act, the Government appoint the Special Deputy Collector No. IX, Tanjore, to perform the functions of a Collector under section 5-A of the Act.

Tanjore district, Mannargudi taluk,
No. 7 Seruvangadam village.

	Approximate Extent.
	Rs.
Government, dry, S. No. 421 part, belonging to Sri. Krishna Mudaliyar bounded on the north by No. 421 part; east by Sri. 122-3 part, south by Sri. 3 Perattai village and No. 127; west by No. 3, Perattai village.	0-12
Government, dry, S. No. 422-3 part, belonging to 491, Muthia Chettiar, bounded on the north by No. 127-3 part, east by No. 126 part, south by No. 427; west by No. 121 part.	0-04
Government, dry, S. No. 426 part, belonging to Sri. Krishna Mudaliyar, bounded on the north by No. 426 part, east by No. 425-1 part; south by No. 427; west by No. 125-3 part.	0-12
Government, dry, S. No. 426-1 part, belonging to 500, Vinayakam Kandiyar and Vinaka Kandiyar, bounded on the north by No. 425-1 part, east by No. 424-3 part; south by No. 127; west by No. 426 part.	0-06
Government, dry S. No. 425-3 part, belonging to 570, Ramaswami Ayyar, bounded on the north by No. 425-3 part; east by No. 442 part, south by No. 427; west by No. 425-1 part.	0-07
Government, dry, S. No. 424-1 A, belonging to 412, Vadivelu Kandian, bounded on the north by No. 427; east by No. 424-2 A; south by Sri. 424-1 B; west by No. 4 Perattai village.	0-10
Government, dry, S. No. 424-2 A, belonging to 570, Ramaswami Ayyar, bounded on the north by No. 427; east by No. 424-1 A; south by No. 424-2 B; west by No. 424-3 A.	0-04
Government, dry, S. No. 424 part, belonging to 497, Vadivelu Kandian, bounded on the north by No. 442 part; east and south by No. 442 A; west by No. 425-3 part.	0-14
Government, dry, S. No. 424-1 A, belonging to 570, Ramaswami Ayyar bounded on the north by No. 424-1 A; east by No. 424-1 A, south by Sri. 424-1 B; west by No. 424-2 A.	0-04
Government, dry, S. No. 424-1 A, belonging to 500, Krishna Mudaliyar, bounded on the north by No. 441 A, east by No. 424-4 A, south by No. 424-3 B; west by No. 424-1 A.	0-02
Government, dry, S. No. 424-4 A belonging to 500 Krishna Mudaliyar, bounded on the north by No. 441 A, east by No. 424-5 A; south by Sri. 424-4 B, west by No. 424-3 A.	0-05
Government, dry, S. No. 424-5 A, belonging to 182, Vadivelu Kandian bounded on the north by No. 441 A, east by Sri. 424-1 part, south by No. 424-4 B, west by No. 424-4 A.	0-16
Government, dry, S. No. 426-1 part, belonging to 415, K. Vinayaka Mudaliyan, bounded on the north by No. 441 B, east by No. 426-3 part; south by No. 426-4 part; west by No. 426-2 A.	0-03
Government, dry, S. No. 426-5 part, belonging to 500, Krishna Mudaliyar, bounded on the north by Sri. 441 B, east by No. 426-6 part, south by No. 426-3 part; west by No. 426-4 part.	0-06
Government, dry, S. No. 426-6 part, belonging to 500, Krishna Mudaliyar, bounded on the north by Sri. 441 B, east by No. 426-7 part; south by No. 426-5 part; west by No. 426-4 part.	0-05
Government, dry, S. No. 426-3 part, belonging to 473, Govinda Mangondan bounded on the north by No. 441 B, east by No. 426-4 part, south by No. 426-3 part; west by No. 426-2 part.	0-05
Government, dry, S. No. 425-3 part, belonging to 220, Lakshmi Ekkili, bounded on the north by No. 441 B; east by No. 419-1 part, south by No. 426-2 part; west by No. 426-3 part.	0-05
Government, dry, S. No. 426-1 part, belonging to 500, Krishna Mudaliyar bounded on the north by No. 441 B; east by No. 426-2 part; south by No. 441 B; west by No. 426-1 part.	0-09
Government, dry, S. No. 425-2 part, belonging to 220, Lakshmi Ekkili, bounded on the north by No. 441 B; east by No. 419-1 part; south by No. 426-1 part; west by No. 425-3 part.	0-07
Government, dry, S. No. 425-1 part, belonging to 570, Ramaswami Ayyar, bounded on the north by No. 441 B; east by No. 425-2 part; south by No. 426-1 part; west by No. 425-3 part.	0-07
Government, dry, S. No. 424-3 part, belonging to 500, Krishna Mudaliyar, bounded on the north by No. 441 B; east by No. 424-4 A; south by No. 424-1 B; west by No. 424-1 A.	0-10
Government, dry, S. No. 424-3 A part, belonging to 570, Ramaswami Ayyar, bounded on the north by No. 441 B; east by No. 424-3 part; south by No. 424-1 B; west by No. 424-2 A.	0-04
Government, dry, S. No. 424-3 B part, belonging to 213, Somasundara Pandaram, bounded on the north by No. 441 B; east by No. 424-3 part; south by No. 424-1 B; west by No. 424-3 A part.	0-05
Government, dry, S. No. 424-3 C part, belonging to 213, Somasundara Pandaram, bounded on the north by No. 441 B; east by No. 424-3 B part; south by No. 424-1 B; west by No. 424-3 A part.	0-05
Government, dry, S. No. 424-3 D, belonging to 213, Somasundara Pandaram, bounded on the north by No. 441 B; east by No. 424-3 C part; south by No. 424-1 B; west by No. 424-3 A part.	0-05
Government, dry, S. No. 424-3 E, belonging to 213, Somasundara Pandaram, bounded on the north by No. 441 B; east by No. 424-3 D part; south by No. 424-1 B; west by No. 424-3 A part.	0-05
Government, dry, S. No. 424-3 F, belonging to 213, Somasundara Pandaram, bounded on the north by No. 441 B; east by No. 424-3 E part; south by No. 424-1 B; west by No. 424-3 A part.	0-05
Government, dry, S. No. 424-3 G, belonging to 213, Somasundara Pandaram, bounded on the north by No. 441 B; east by No. 424-3 F part; south by No. 424-1 B; west by No. 424-3 A part.	0-05
Government, dry, S. No. 424-3 H, belonging to 213, Somasundara Pandaram, bounded on the north by No. 441 B; east by No. 424-3 G part; south by No. 424-1 B; west by No. 424-3 A part.	0-05
Government, dry, S. No. 424-3 J, belonging to 213, Somasundara Pandaram, bounded on the north by No. 441 B; east by No. 424-3 H part; south by No. 424-1 B; west by No. 424-3 A part.	0-05
Government, dry, S. No. 424-3 K, belonging to 213, Somasundara Pandaram, bounded on the north by No. 441 B; east by No. 424-3 J part; south by No. 424-1 B; west by No. 424-3 A part.	0-05
Government, dry, S. No. 424-3 L, belonging to 213, Somasundara Pandaram, bounded on the north by No. 441 B; east by No. 424-3 K part; south by No. 424-1 B; west by No. 424-3 A part.	0-05
Government, dry, S. No. 424-3 M, belonging to 213, Somasundara Pandaram, bounded on the north by No. 441 B; east by No. 424-3 L part; south by No. 424-1 B; west by No. 424-3 A part.	0-05
Government, dry, S. No. 424-3 N, belonging to 213, Somasundara Pandaram, bounded on the north by No. 441 B; east by No. 424-3 M part; south by No. 424-1 B; west by No. 424-3 A part.	0-05
Government, dry, S. No. 424-3 P, belonging to 213, Somasundara Pandaram, bounded on the north by No. 441 B; east by No. 424-3 N part; south by No. 424-1 B; west by No. 424-3 A part.	0-05
Government, dry, S. No. 424-3 Q, belonging to 213, Somasundara Pandaram, bounded on the north by No. 441 B; east by No. 424-3 P part; south by No. 424-1 B; west by No. 424-3 A part.	0-05
Government, dry, S. No. 424-3 R, belonging to 213, Somasundara Pandaram, bounded on the north by No. 441 B; east by No. 424-3 Q part; south by No. 424-1 B; west by No. 424-3 A part.	0-05
Government, dry, S. No. 424-3 S, belonging to 213, Somasundara Pandaram, bounded on the north by No. 441 B; east by No. 424-3 R part; south by No. 424-1 B; west by No. 424-3 A part.	0-05
Government, dry, S. No. 424-3 T, belonging to 213, Somasundara Pandaram, bounded on the north by No. 441 B; east by No. 424-3 S part; south by No. 424-1 B; west by No. 424-3 A part.	0-05
Government, dry, S. No. 424-3 U, belonging to 213, Somasundara Pandaram, bounded on the north by No. 441 B; east by No. 424-3 T part; south by No. 424-1 B; west by No. 424-3 A part.	0-05
Government, dry, S. No. 424-3 V, belonging to 213, Somasundara Pandaram, bounded on the north by No. 441 B; east by No. 424-3 U part; south by No. 424-1 B; west by No. 424-3 A part.	0-05
Government, dry, S. No. 424-3 W, belonging to 213, Somasundara Pandaram, bounded on the north by No. 441 B; east by No. 424-3 V part; south by No. 424-1 B; west by No. 424-3 A part.	0-05
Government, dry, S. No. 424-3 X, belonging to 213, Somasundara Pandaram, bounded on the north by No. 441 B; east by No. 424-3 W part; south by No. 424-1 B; west by No. 424-3 A part.	0-05
Government, dry, S. No. 424-3 Y, belonging to 213, Somasundara Pandaram, bounded on the north by No. 441 B; east by No. 424-3 X part; south by No. 424-1 B; west by No. 424-3 A part.	0-05
Government, dry, S. No. 424-3 Z, belonging to 213, Somasundara Pandaram, bounded on the north by No. 441 B; east by No. 424-3 Y part; south by No. 424-1 B; west by No. 424-3 A part.	0-05
Government, dry, S. No. 424-3 AA, belonging to 213, Somasundara Pandaram, bounded on the north by No. 441 B; east by No. 424-3 Z part; south by No. 424-1 B; west by No. 424-3 A part.	0-05
Government, dry, S. No. 424-3 AB, belonging to 213, Somasundara Pandaram, bounded on the north by No. 441 B; east by No. 424-3 AA part; south by No. 424-1 B; west by No. 424-3 A part.	0-05
Government, dry, S. No. 424-3 AC, belonging to 213, Somasundara Pandaram, bounded on the north by No. 441 B; east by No. 424-3 AB part; south by No. 424-1 B; west by No. 424-3 A part.	0-05
Government, dry, S. No. 424-3 AD, belonging to 213, Somasundara Pandaram, bounded on the north by No. 441 B; east by No. 424-3 AC part; south by No. 424-1 B; west by No. 424-3 A part.	0-05
Government, dry, S. No. 424-3 AE, belonging to 213, Somasundara Pandaram, bounded on the north by No. 441 B; east by No. 424-3 AD part; south by No. 424-1 B; west by No. 424-3 A part.	0-05
Government, dry, S. No. 424-3 AF, belonging to 213, Somasundara Pandaram, bounded on the north by No. 441 B; east by No. 424-3 AE part; south by No. 424-1 B; west by No. 424-3 A part.	0-05
Government, dry, S. No. 424-3 AG, belonging to 213, Somasundara Pandaram, bounded on the north by No. 441 B; east by No. 424-3 AF part; south by No. 424-1 B; west by No. 424-3 A part.	0-05
Government, dry, S. No. 424-3 AH, belonging to 213, Somasundara Pandaram, bounded on the north by No. 441 B; east by No. 424-3 AG part; south by No. 424-1 B; west by No. 424-3 A part.	0-05
Government, dry, S. No. 424-3 AJ, belonging to 213, Somasundara Pandaram, bounded on the north by No. 441 B; east by No. 424-3 AH part; south by No. 424-1 B; west by No. 424-3 A part.	0-05
Government, dry, S. No. 424-3 AK, belonging to 213, Somasundara Pandaram, bounded on the north by No. 441 B; east by No. 424-3 AJ part; south by No. 424-1 B; west by No. 424-3 A part.	0-05
Government, dry, S. No. 424-3 AL, belonging to 213, Somasundara Pandaram, bounded on the north by No. 441 B; east by No. 424-3 AK part; south by No. 424-1 B; west by No. 424-3 A part.	0-05
Government, dry, S. No. 424-3 AM, belonging to 213, Somasundara Pandaram, bounded on the north by No. 441 B; east by No. 424-3 AL part; south by No. 424-1 B; west by No. 424-3 A part.	0-05
Government, dry, S. No. 424-3 AN, belonging to 213, Somasundara Pandaram, bounded on the north by No. 441 B; east by No. 424-3 AM part; south by No. 424-1 B; west by No. 424-3 A part.	0-05
Government, dry, S. No. 424-3 AP, belonging to 213, Somasundara Pandaram, bounded on the north by No. 441 B; east by No. 424-3 AN part; south by No. 424-1 B; west by No. 424-3 A part.	0-05
Government, dry, S. No. 424-3 AQ, belonging to 213, Somasundara Pandaram, bounded on the north by No. 441 B; east by No. 424-3 AP part; south by No. 424-1 B; west by No. 424-3 A part.	0-05
Government, dry, S. No. 424-3 AR, belonging to 213, Somasundara Pandaram, bounded on the north by No. 441 B; east by No. 424-3 AQ part; south by No. 424-1 B; west by No. 424-3 A part.	0-05
Government, dry, S. No. 424-3 AS, belonging to 213, Somasundara Pandaram, bounded on the north by No. 441 B; east by No. 424-3 AR part; south by No. 424-1 B; west by No. 424-3 A part.	0-05
Government, dry, S. No. 424-3 AT, belonging to 213, Somasundara Pandaram, bounded on the north by No. 441 B; east by No. 424-3 AS part; south by No. 424-1 B; west by No. 424-3 A part.	0-05
Government, dry, S. No. 424-3 AU, belonging to 213, Somasundara Pandaram, bounded on the north by No. 441 B; east by No. 424-3 AT part; south by No. 424-1 B; west by No. 424-3 A part.	0-05
Government, dry, S. No. 424-3 AV, belonging to 213, Somasundara Pandaram, bounded on the north by No. 441 B; east by No. 424-3 AU part; south by No. 424-1 B; west by No. 424-3 A part.	0-05
Government, dry, S. No. 424-3 AW, belonging to 213, Somasundara Pandaram, bounded on the north by No. 441 B; east by No. 424-3 AV part; south by No. 424-1 B; west by No. 424-3 A part.	0-05
Government, dry, S. No. 424-3 AX, belonging to 213, Somasundara Pandaram, bounded on the north by No. 441 B; east by No. 424-3 AW part; south by No. 424-1 B; west by No. 424-3 A part.	0-05
Government, dry, S. No. 424-3 AY, belonging to 213, Somasundara Pandaram, bounded on the north by No. 441 B; east by No. 424-3 AX part; south by No. 424-1 B; west by No. 424-3 A part.	0-05
Government, dry, S. No. 424-3 AZ, belonging to 213, Somasundara Pandaram, bounded on the north by No. 441 B; east by No. 424-3 AY part; south by No. 424-1 B; west by No. 424-3 A part.	0-05
Government, dry, S. No. 424-3 BA, belonging to 213, Somasundara Pandaram, bounded on the north by No. 441 B; east by No. 424-3 AZ part; south by No. 424-1 B; west by No. 424-3 A part.	0-05
Government, dry, S. No. 424-3 BB, belonging to 213, Somasundara Pandaram, bounded on the north by No. 441 B; east by No. 424-3 BA part; south by No. 424-1 B; west by No. 424-3 A part.	0-05
Government, dry, S. No. 424-3 BC, belonging to 213, Somasundara Pandaram, bounded on the north by No. 441 B; east by No. 424-3 BB part; south by No. 424-1 B; west by No. 424-3 A part.	0-05
Government, dry, S. No. 424-3 BD, belonging to 213, Somasundara Pandaram, bounded on the north by No. 441 B; east by No. 424-3 BC part; south by No. 424-1 B; west by No. 424-3 A part.	0-05
Government, dry, S. No. 424-3 BE, belonging to 213, Somasundara Pandaram, bounded on the north by No. 441 B; east by No. 424-3 BD part; south by No. 424-1 B; west by No. 424-3 A part.	0-05
Government, dry, S. No. 424-3 BF, belonging to 213, Somasundara Pandaram, bounded on the north by No. 441 B; east by No. 424-3 BE part; south by No. 424-1 B; west by No. 424-3 A part.	0-05
Government, dry, S. No. 424-3 BG, belonging to 213, Somasundara Pandaram, bounded on the north by No. 441 B; east by No. 424-3 BF part; south by No. 424-1 B; west by No. 424-3 A part.	0-05
Government, dry, S. No. 424-3 BH, belonging to 213, Somasundara Pandaram, bounded on the north by No. 441 B; east by No. 424-3 BG part; south by No. 424-1 B; west by No. 424-3 A part.	0-05
Government, dry, S. No. 424-3 BJ, belonging to 213, Somasundara Pandaram, bounded on the north by No. 441 B; east by No. 424-3 BH part; south by No. 424-1 B; west by No. 424-3 A part.	0-05
Government, dry, S. No. 424-3 BK, belonging to 213, Somasundara Pandaram, bounded on the north by No. 441 B; east by No. 424-3 BJ part; south by No. 424-1 B; west by No. 424-3 A part.	0-05
Government, dry, S. No. 424-3 BL, belonging to 213, Somasundara Pandaram, bounded on the north by No. 441 B; east by No. 424-3 BK part; south by No. 424-1 B; west by No. 424-3 A part.	0-05
Government, dry, S. No. 424-3 BM, belonging to 213, Somasundara Pandaram, bounded on the north by No. 441 B; east by No. 424-3 BL part; south by No. 424-1 B; west by No. 424-3 A part.	0-05
Government, dry, S. No. 424-3 BN, belonging to 213, Somasundara Pandaram, bounded on the north by No. 441 B; east by No. 424-3 BM part; south by No. 424-1 B; west by No. 424-3 A part.	0-05
Government, dry, S. No. 424-3 BP, belonging to 213, Somasundara Pandaram, bounded on the north by No. 441 B; east by No. 424-3 BN part; south by No. 424-1 B; west by No. 424-3 A part.	0-05
Government, dry, S. No. 424-3 BQ, belonging to 213, Somasundara Pandaram, bounded on the north by No. 441 B; east by No. 424-3 BP part; south by No. 424-1 B; west by No. 424-3 A part.	0-05
Government, dry, S. No. 424-3 BR, belonging to 213, Somasundara Pandaram, bounded on the north by No. 441 B; east by No. 424-3 BQ part; south by No. 424-1 B; west by No. 424-3 A part.	0-05
Government, dry, S. No. 424-3 BS, belonging to 213, Somasundara Pandaram, bounded on the north by No. 441 B; east by No. 424-3 BR part; south by No. 424-1 B; west by No. 424-3 A part.	0-05
Government, dry, S. No. 424-3 BT, belonging to 213, Somasundara Pandaram, bounded on the north by No. 441 B; east by No. 424-3 BS part; south by No. 424-1 B; west by No. 424-3 A part.	0-05
Government, dry, S. No. 424-3 BU, belonging to 213, Somasundara Pandaram, bounded on the north by No. 441 B; east by No. 424-3 BT part; south by No. 424-1 B; west by No. 424-3 A part.	0-05
Government, dry, S. No. 424-3 BV, belonging to 213, Somasundara Pandaram, bounded on the north by No. 441 B; east by No. 424-3 BU part; south by No. 424-1 B; west by No. 424-3 A part.	0-05
Government, dry, S. No. 424-3 BW, belonging to 213, Somasundara Pandaram, bounded on the north by No. 441 B; east by No. 424-3 BV part; south by No. 424-1 B; west by No. 424-3 A part.	0-05
Government, dry, S. No. 424-3 BX, belonging to 213, Somasundara Pandaram, bounded on the north by No. 441 B; east by No. 424-3 BW part; south by No. 424-1 B; west by No. 424-3 A part.	0-05
Government, dry, S. No. 424-3 BY, belonging to 213, Somasundara Pandaram, bounded on the north by No. 441 B; east by No. 424-3 BX part; south by No. 424-1 B; west by No. 424-3 A part.	0-05
Government, dry, S. No. 424-3 BZ, belonging to 213, Somasundara Pandaram, bounded on the north by No. 441 B; east by No. 424-3 BY part; south by No. 424-1 B; west by No. 424-3 A part.	0-05
Government, dry, S. No. 424-3 CA, belonging to 213, Somasundara Pandaram, bounded on the north by No. 441 B; east by No. 424-3 BZ part; south by No. 424-1 B; west by No. 424-3 A part.	0-05
Government, dry, S. No. 424-3 CB, belonging to 213, Somasundara Pandaram, bounded on the north by No. 441 B; east by No. 424-3 CA part; south by No. 424-1 B; west by No. 424-3 A part.	0-05
Government, dry, S. No. 424-3 CC, belonging to 213, Somasundara Pandaram, bounded on the north by No. 441 B; east by No. 424-3 CB part; south by No. 424-1 B; west by No. 424-3 A part.	0-05
Government, dry, S. No. 424-3 CD, belonging to 213, Somasundara Pandaram, bounded on the north by No. 441 B; east by No. 424-3 CC part; south by No. 424-1 B; west by No. 424-3 A part.	0-05
Government, dry, S. No. 424-3 CE, belonging to 213, Somasundara Pandaram, bounded on the north by No. 441 B; east by No. 424-3 CD part; south by No. 424-1 B; west by No. 424-3 A part.	0-05
Government, dry, S. No. 424-3 CF, belonging to 213, Somasundara Pandaram, bounded on the north by No. 441 B; east by No. 424-3 CE part; south by No. 424-1 B; west by No. 424-3 A part.	0-05
Government, dry, S. No. 424-3 CG, belonging to 213, Somasundara Pandaram, bounded on the north by No. 441 B; east by No. 424-3 CF part; south by No. 424-1 B; west by No. 424-3 A part.	0-05
Government, dry, S. No. 424-3 CH, belonging to 213, Somasundara Pandaram, bounded on the north by No. 441 B; east by No. 424-3 CG part; south by No. 424-1 B; west by No. 424-3 A part.	0-05
Government, dry, S. No. 424-3 CJ, belonging to 213, Somasundara Pandaram, bounded on the north by No. 441 B; east by No. 424-3 CH part; south by No. 424-1 B; west by No. 424-3 A part.	0-05
Government, dry, S. No. 424-3 CK, belonging to 213, Somasundara Pandaram, bounded on the north by No. 441 B; east by No. 424-3 CJ part; south by No. 424-1 B; west by No. 424-3 A part.	0-05
Government, dry, S. No. 424-3 CL, belonging to 213, Somasundara Pandaram, bounded on the north by No. 441 B; east by No. 424-3 CK part; south by No. 424-1 B; west by No. 424-3 A part.	0-05
Government, dry, S. No. 424-3 CM, belonging to 213, Somasundara Pandaram, bounded on the north by No. 441 B; east by No. 424-3 CL part; south by No. 424-1 B; west by No. 424-3 A part.	0-05
Government, dry, S. No. 424-3 CN, belonging to 213, Somasundara Pandaram, bounded on the north by No. 441 B; east by No. 424-3 CM part; south by No. 424-1 B; west by No. 424-3 A part.	0-05
Government, dry, S. No. 424-3 CP, belonging to 213, Somasundara Pandaram, bounded on the north by No. 441 B; east by No. 424-3 CN part; south by No. 424-1 B; west by No. 424-3 A part.	0-05
Government, dry, S. No. 424-3 CQ, belonging to 213, Somasundara Pandaram, bounded on the north by No. 441 B; east by No. 424-3 CP part; south by No. 424-1 B; west by No. 424-3 A part.	0-05
Government, dry, S. No. 424-3 CR, belonging to 213, Somasundara Pandaram, bounded on the north by No. 441 B; east by No. 424-3 CQ part; south by No. 424-1 B; west by No. 424-3 A part.	0-05
Government, dry, S. No. 424-3 CS, belonging to 213, Somasundara Pandaram, bounded on the north by No. 441 B; east by No. 424-3 CR part; south by No. 424-1 B; west by No. 424-3 A part.	0-05
Government, dry, S. No. 424-3 CT, belonging to 213, Somasundara Pandaram, bounded on the north by No. 441 B; east by No. 424-3 CS part; south by No. 424-1 B; west by No. 424-3 A part.	0-05
Government, dry, S. No. 424-3 CU, belonging to 213, Somasundara Pandaram, bounded on the north by No. 441 B; east by No. 424-3 CT part; south by No. 424-1 B; west by No. 424-3 A part.	0-05
Government, dry, S. No. 424-3 CV, belonging to 213, Somasundara Pandaram, bounded on the north by No. 441 B; east by No. 424-3 CU part; south by No. 424-1 B; west by No. 424-3 A part.	0-05
Government, dry, S. No. 424-3 CW, belonging to 213, Somasundara Pandaram, bounded on the north by No. 441 B; east by No. 424-3 CV part; south by No. 424-1 B; west by No. 424-3 A part.	0-05
Government, dry, S. No. 424-3 CX, belonging to 213, Somasundara Pandaram, bounded on the north by No. 441 B; east by No. 424-3 CW part; south by No. 424-1 B; west by No. 424-3 A part.	0-05
Government, dry, S. No. 424-3 CY, belonging to 213, Somasundara Pandaram, bounded on the north by No. 441 B; east by No. 424-3 CX part; south by No. 424-1 B; west by No. 424-3 A part.	0-05
Government, dry, S. No. 424-3 CZ, belonging to 213, Somasundara Pandaram, bounded on the north by No. 441 B; east by No. 424-3 CY part; south by No. 424-1 B; west by No. 424-3 A part.	0-05
Government, dry, S. No. 424-3 DA, belonging to 213, Somasundara Pandaram, bounded on the north by No. 441 B; east by No. 424-3 CZ part; south by No. 424-1 B; west by No. 424-3 A part.	0-05
Government, dry, S. No. 424-3 DB, belonging to 213, Somasundara Pandaram, bounded on the north by No. 441 B; east by No. 424-3 DA part; south by No. 424-1 B; west by No. 424-3 A part.	0-05
Government, dry, S. No. 424-3 DC, belonging to 213, Somasundara Pandaram, bounded on the north by No. 441 B; east by No. 424-3 DB part; south by No. 424-1 B; west by No. 424-3 A part.	0-05
Government, dry, S. No. 424-3 DD, belonging to 213, Somasundara Pandaram, bounded on the north by No. 441 B; east by No. 424-3 DC part; south by No. 424-1 B; west by No. 424-3 A part.	0-05
Government, dry, S. No. 424-3 DE, belonging to 213, Somasundara Pandaram, bounded on the north by No. 441 B; east by No. 424-3 DD part; south by No. 424-1 B; west by No. 424-3 A part.	0-05
Government, dry, S. No. 424-3 DF, belonging to 213, Somasundara Pandaram, bounded on the north by No. 441 B; east by No. 424-3 DE part; south by No. 424-1 B; west by No. 424-3 A part.	0-05
Government, dry, S. No. 424-3 DG, belonging to 213, Somasundara Pandaram, bounded on the north by No. 441 B; east by No. 424-3 DF part; south by No. 424-1 B; west by No. 424-3 A part.	0-05
Government, dry, S. No. 424-3 DH, belonging to 213, Somasundara Pandaram, bounded on the north by No. 441 B; east by No. 424-3 DG part; south by No. 424-1 B; west by No. 424-3 A part.	0-05
Government, dry, S. No. 424-3 DJ, belonging to 213, Somasundara Pandaram, bounded on the north by No. 441 B; east by No. 424-3 DH part; south by No. 424-1 B; west by No. 424-3 A part.	0-05
Government, dry, S. No. 424-3 DK, belonging to 213, Somasundara Pandaram, bounded on the north by No. 441 B; east by No. 424-3 DJ part; south by No. 424-1 B; west by No. 424-3 A part.	0-05
Government, dry, S. No. 424-3 DL, belonging to 213, Somasundara Pandaram, bounded on the north by No. 441 B; east by No. 424-3 DK part; south by No. 424-1 B; west by No. 424-3 A part.	0-05
Government, dry, S. No. 424-3 DM, belonging to 213, Somasundara Pandaram, bounded on the north by No. 441 B; east by No. 424-3 DL part; south by No. 424-1 B; west by No. 424-3 A part.	0-05
Government, dry, S. No. 424-3 DN, belonging to 213, Somasundara Pandaram, bounded on the north by No. 441 B; east by No. 424-3 DM part; south by No. 424-1 B; west by No. 424-3 A part.	0-05
Government, dry, S. No. 424-3 DP, belonging to 213, Somasundara Pandaram, bounded on the north by No. 441 B; east by No. 424-3 DN part; south by No. 424-1 B; west by No. 424-3 A part.	0-05
Government, dry, S. No. 424-3 DQ, belonging to 213, Somasundara Pandaram, bounded on the north by No. 441 B; east by No. 424-3 DP part; south by No. 424-1 B; west by No. 424-3 A part.	0-05
Government, dry, S. No. 424-3 DR, belonging to 213, Somasundara Pandaram, bounded on the north by No. 441 B; east by No. 424-3 DQ part; south by No. 424-1 B; west by No. 424-3 A part.	0-05
Government, dry, S. No. 424-3 DS, belonging to 213, Somasundara Pandaram, bounded on the north by No. 441 B; east by No. 424-3 DR part; south by No. 424-1 B; west by No. 424-3 A part.	0-05
Government, dry, S. No. 424-3 DT, belonging to 213, Somasundara Pandaram, bounded on the north by No. 441 B; east by No. 424-3 DS part; south by No. 424-1 B; west by No. 424-3 A part.	0-05
Government, dry, S. No. 424-3 DU, belonging to 213, Somasundara Pandaram, bounded on the north by No. 441 B; east by No. 424-3 DT part; south by No. 424-1 B; west by No. 424-3 A part.	0-05
Government, dry, S. No. 424-3 DV, belonging to 213, Somasundara Pandaram, bounded on the north by No. 441 B; east by No. 424-3 DU part; south by No. 424-1 B; west by No. 424-3 A part.	0-05
Government, dry, S. No. 424-3 DW, belonging to 213, Somasundara Pandaram, bounded on the north by No. 441 B; east by No. 424-3 DV part; south by No. 424-1 B; west by No. 424-3 A part.	0-05
Government, dry, S. No. 424-3 DX, belonging to 213, Somasundara Pandaram, bounded on the north by No. 441 B; east by No. 424-3 DW part; south by No. 424-1 B; west by No. 424-3 A part.	0-05
Government, dry, S. No. 424-3 DY, belonging to 213, Somasundara Pandaram, bounded on the north by No. 441 B; east by No. 424-3 DX part; south by No. 424-1 B; west by No. 424-3 A part.	0-05
Government, dry, S. No. 424-3 DZ, belonging to 213, Somasundara Pandaram, bounded on the north by No. 441 B; east by No. 424-3 DY part; south by No. 424-1 B; west by No. 424-3 A part.	0-05
Government, dry, S. No. 424-3 EA, belonging to 213, Somasundara Pandaram, bounded on the north by No. 441 B; east by No. 424-3 DZ part; south by No. 424-1 B; west by No. 424-3 A part.	0-05
Government, dry, S. No. 424-3 EB, belonging to 213, Somasundara Pandaram, bounded on the north by No. 441 B; east by No. 424-3 EA part; south by No. 424-1 B; west by No. 424-3 A part.	0-05
Government, dry, S. No. 424-3 EC, belonging to 213, Somasundara Pandaram, bounded on the north by No. 441 B; east by No. 424-3 EB part; south by No. 424-1 B; west by No. 424-3 A part.	0-05
Government, dry, S. No. 424-3 ED, belonging to 213, Somasundara Pandaram, bounded on the north by No. 441 B; east by No. 424-3 EC part; south by No. 424-1 B; west by No. 424-3 A part.	0-05
Government, dry, S. No. 424-3 EE, belonging to 213, Somasundara Pandaram, bounded on the north by No. 441 B; east by No. 424-3 ED part; south by No. 424-1 B; west by No. 424-3 A part.	0-05
Government, dry, S. No. 424-3 EF, belonging to 213, Somasundara Pandaram, bounded on the north by No. 441 B; east by No. 424-3 EE part; south by No. 424-1 B; west by No. 424-3 A part.	0-05
Government, dry, S. No. 424-3 EG, belonging to 213, Somasundara Pandaram, bounded on the north by No. 441 B; east by No. 424-3 EF part; south by No. 424-1 B; west by No. 424-3 A part.	0-05
Government, dry, S. No. 424-3 EH, belonging to 213, Somasundara Pandaram, bounded on the north by No. 441 B; east by No. 424-3 EG part; south by No. 424-1 B; west by No. 424-3 A part.	0-05
Government, dry, S. No. 424-3 EJ, belonging to 213, Somasundara Pandaram, bounded on the north by No. 441 B; east by No. 424-3 EH part; south by No. 424-1 B; west by No. 424-3 A part.	0-05
Government, dry, S. No. 424-3 EK, belonging to 213, Somasundara Pandaram, bounded on the north by No. 441 B; east by No. 424-3 EJ part; south by No. 424-1 B; west by No. 424-3 A part.	0-05
Government, dry, S. No. 424-3 EL, belonging to 213, Somasundara Pandaram, bounded on the north by No. 441 B; east by No. 424-3 EK part; south by No. 424-1 B; west by No. 424-3 A part.	0-05
Government, dry, S. No. 424-3 EM, belonging to 213, Somasundara Pandaram, bounded on the north by No. 441 B; east by No. 424-3 EL part; south by No. 424-1 B; west by No. 424-3 A part.	0-05
Government, dry, S. No. 424-3 EN, belonging to 213, Somasundara Pandaram, bounded on the north by No. 441 B; east by No. 424-3 EM part; south by No. 424-1 B; west by No. 424-3 A part.	0-05
Government, dry, S. No. 424-3 EP, belonging to 213, Somasundara Pandaram, bounded on the north by No. 441 B; east by No. 424-3 EN part; south by No. 424-1 B; west by No. 424-3 A part.	0-05
Government, dry, S. No. 424-3 EQ, belonging to 213, Somasundara Pandaram, bounded on the north by No. 441 B; east by No. 424-3 EP part; south by No. 424-1 B; west by No. 424-3 A part.	0-05
Government, dry, S. No. 424-3 ER, belonging to 213, Somasundara Pandaram, bounded on the north by No. 441 B; east by No. 424-3 EQ part; south by No. 424-1 B; west by No. 424-3 A part.	0-05
Government, dry, S. No. 424-3 ES, belonging to 213, Somasundara Pandaram, bounded on the north by No. 441 B; east by No. 424-3 ER part; south by No. 424-1 B; west by No. 424-3 A part.	0-05
Government, dry, S. No. 424-3 ET, belonging to 213, Somasundara Pandaram, bounded on the north by No. 441 B; east by No. 424-3 ES part; south by No. 424-1 B; west by No. 424-3 A part.	0-05
Government, dry, S. No. 424-3 EU, belonging to 213, Somasundara Pandaram, bounded on the north by No. 441 B; east by No. 424-3 ET part; south by No. 424-1 B; west by No. 424-3 A part.	0-05
Government, dry, S. No. 424-3 EV, belonging to 213, Somasundara Pandaram, bounded on the north by No. 441 B; east by No. 424-3 EU part; south by No. 424-1 B; west by No. 424-3 A part.	0-05
Government, dry, S. No. 424-3 EW, belonging to 213, Somasundara Pandaram, bounded on the north by No. 441 B; east by No. 424-3 EV part; south by No. 424-1 B; west by No. 424-3 A part.	0-05
Government, dry, S. No. 424-3 EX, belonging to 213, Somasundara Pandaram, bounded on the north by No. 441 B; east by No. 424-3 EW part; south by No. 424-1 B; west by No. 424-3 A part.	0-05
Government, dry, S. No. 424-3 EY, belonging to 213, Somasundara Pandaram, bounded on the north by No. 441 B; east by No. 424-3 EX part; south by No. 424-1 B; west by No. 424-3 A part.	0-05
Government, dry, S. No. 424-3 EZ, belonging to 213, Somasundara Pandaram, bounded on the north by No. 441 B; east by No. 424-3 EY part; south by No. 424-1 B; west by No. 424-3 A part.	0-05
Government, dry, S. No. 424-3 FA, belonging

	Acs.
Inam wet, patta 3rd, R.S. No. 2-3, belonging to [Brahmin Hanumantiyan and his grandsons (five in all) Chinnu, Sellayi, [Female minor] and grandson Brahmin Sundaram by the help of R.S. No. 2-2; west by residue of owner's land; south by R.S. No. 1-4; west by R.S. No. 2-1	0·13
Ibid., wet, tirvahithi varukkal, R.S. No. 2-4, belonging to (1) Sellappa Pillai Pattakaran appointed by the Court to collect, deliver rents and maintain Sri Sundara Vilasa, (2) Sundara Pillai, minor and (3) Chinnayi, minor ryots of R.S. No. 2-2 (a) and (b) (1) and (2) above, [who stand in the south by R.S. No. 2-2; east by residue of owner's land, south by R.S. No. 2-3; west by R.S. No. 2-5	0·12
Ibid., wet, thirvahithi varukkal, R.S. No. 2-5, belonging to A. L. 17 in Sri Rajanathiya Chettiyar trust A. L. 17 in Sri Arunachalam Chettiyar, bounded on the north by R.S. No. 2-4; east by residue of owner's land; south by R.S. No. 2-2; west by R.S. No. 2-6	0·22
Ibid., wet, thirthakari varukkal, R.S. No. 2-6, belonging to A. L. 17 in Sri Sri Sri Rajanathiya Chettiyar trust A. L. 17 in Sri Arunachalam Chettiyar, bounded on the north by R.S. No. 2-5, east by residue of owner's land; south by R.S. No. 2-3; west by R.S. No. 2-7	0·24
Inam, wet, patta 3rd of R.S. No. 2-6, belonging to Chi. Rajamanickam Pillai, ... Sivakami Pillai and Sundaram Pillai, minor threats [mother and guardian Marimuthi, bounded on the north by R.S. No. 2-5; east by residue of owner's land; south by R.S. No. 2-6; west by R.S. No. 2-8	0·30
Inam, wet, tirvahithi, R.S. No. 2-8, belonging to Chi. Rajamanickam Pillai, [supra] on the north by R.S. No. 2-7; east by residue of owner's land; south by R.S. No. 2-6; west by residue of owner's land	0·44
Inam, wet, [illegible], R.S. No. 2-9, belonging to (1) Sri. Lakshmi Pillai and (2) Arumugam, minor by guardian mother No. (1), bounded on the north by R.S. No. 2-10; east by residue of owner's land; south by R.S. No. 2-7; west by tank	0·20
Inam, wet, [illegible], R.S. No. 2-10, belonging to Chinnathambi Pillai and Meenakshi, bounded on the north by R.S. No. 2-11; east by residue of owner's land; south by R.S. No. 2-9; west by tank	0·25
Inam, wet, vrisha [illegible], R.S. No. 2-11 belonging to Muthuvelu Mudaliar, minor and Mural, minor ryots through mother and guardian Meenakshi, bounded on the north by R.S. No. [illegible], east by residue of owner's land; south by R.S. No. 2-10; west by tank	0·28
Inam, wet, vrisha[illegible], R.S. No. 2-12, alias Gopalakrishna Ayyar, marriage to Kamakshiamma Ayyar bounded on the north by R.S. No. 2-13; east by residue of owner's land; south by R.S. No. 2-8; west by residue of owner's land and R.S. No. 2-3	0·30
Inam, wet, vrisha[illegible], R.S. No. 2-13 alias Ramakrishna Ayyar, marriage to [illegible] Pillai, bounded on the north by R.S. No. 2-14; east by residue of owner's land; south by R.S. No. 2-12; west by residue of owner's land	0·31
Inam, sanjivirayan pramithikkal, R.S. No. 2-14 belonging to Maniyasri Kumbhal, Kaliyaperumal Servaikkaran, Kaliarjun Kumbhal and Arunagiri Nilai Sivanandam, minor brother and guardian Sri Ramasri Kumbhal, bounded on the north by R.S. No. 2-15; east by residue of owner's land; south by R.S. No. 2-2, west by residue of owner's land	0·11
Inam, wet, [illegible] R.S. No. 2-15, belonging to Chi. Sellappa Pillai, bounded on the north by R.S. No. 2-16; east by residue of owner's land; south by R.S. No. 2-14; west by tank	0·18
Inam, punjai tarampanjai, kanyasthikkal, R.S. No. 2-16, belonging to Sri Ramanayanam Pillai and Manickavasam Pillai, [as] sold on the north by R.S. No. 2-17, east by residue of owner's land; south by R.S. No. 2-15, west by tank	0·13
Inam, punjai tarampanjai, kanyasthikkal, R.S. No. 2-17 belonging to ... Kumarichia Pillai, bounded on the north by R.S. No. 2-18; east by residue of owner's land; south by R.S. No. 2-16; west by tank	0·06
Inam, punjai tarampanjai, kanyasthikkal, R.S. No. 2-18, belonging to Sri Mannaiyarswamigal by trustee Raja of Kannad, bounded on the north by R.S. No. 2-19; east by house-site of Kumarichi amm Pillai, etc., R.S. No. 2-3 south by kanyasthikkal devasthanam land; west by residue of owner's land	0·12
Inam, house-site, R.S. No. 2-9, belonging to Kanjalinga Perumal Pillai and Sivagnana Pillai, bounded on the north by R.S. No. 2-8; east by R.S. No. 2-10; south by R.S. No. 2-7; west by R.S. No. 2-8	0·06
Inam, house-site, R.S. No. 2-10, belonging to ... Muthialanda Pillai, Peeyaryn Pillai Kanniyarayan Pillai, Kuppuswamy Pillai and Sivagnana Pillai, bounded on the north by R.S. No. 2-9; east by R.S. No. 2-11; south by R.S. No. 2-7; west by R.S. No. 2-9	0·09
Inam, house-site, R.S. No. 2-11, belonging to Sri Mannaiyarswamigal, through trustee the Raja of Kannad, bounded on the north by R.S. No. 2-12; east by R.S. No. 1-2 and 4-2; south by R.S. No. 4-3; west by tank	0·14
Inam, poramboke tank, R.S. No. 2-1, belonging to Sri Mannaiyarswamigal, through trustee the Raja of Kannad, bounded on the north by Ommalathi village; east by R.S. Nos. 2-2, 2-4 and 2-5; south by R.S. No. 4-1; west by tank	0·35
Inam, poramboke tank, R.S. No. 4-1, belonging to Sri Mannaiyarswamigal, through trustee the Raja of Kannad, bounded on the north by R.S. No. 2-1; east by R.S. Nos. 1-2 and 4-2; south by R.S. No. 4-3; west by tank	0·15
Inam, poramboke channel, R.S. No. 4-5, belonging to Sri Mannaiyarswamigal, through trustee the Raja of Kannad, bounded on the north by R.S. No. 4-4, east by residue of channel, south by R.S. No. 5-1; west by residue of channel	0·12
Inam, poramboke tank, R.S. No. 5-1, belonging to Sri Mannaiyarswamigal, through trustee the Raja of Kannad, bounded on the north by R.S. No. 4-5, east by R.S. No. 6-2; south by R.S. No. 6-3; west by tank	0·01
Inam, poramboke tank, R.S. No. 6-3, belonging to Sri Mannaiyarswamigal, through trustee the Raja of Kannad, bounded on the north by R.S. No. 5-1; east and south by R.S. No. 6-4; west by tank	0·01
Total	3·83

Inam, poramboke channel, R.S. No. 7-2, belonging to Sri Mannaiyarswamigal, through trustee the Raja of Kannad, bounded on the north by [illegible] east by residue of channel; south by R.S. No. 7-3; west by residue of channel | 0·02 |
| Total | 0·02 |

Melvannakkar Mandalaperumanal, through trustee the Raja of Kannad.

NOTE.—R.S. No. means resurvey number.

No. 1142.—Whereas it appears to the Government that the land specified below is needed for a public purpose, to wit, for the formation of a road from Orattanad to Mannargudi, notice to that effect is hereby given to all whom it may concern in accordance with the provisions of sub-section (1) of the Land Acquisition Act 1 of 1894, as amended by the Land Acquisition Amendment Act XXXVIII of 1923, and the Government hereby authorise the Special Deputy Collector No. IX, Tanjore, his staff and workmen to exercise the powers conferred by section 4 (2) of the Act. Under section 3 (c) of the same Act, the Government appoint the Special Deputy Collector No. IX, Tanjore, to perform the functions of a Collector under section 5 A of the Act.

Tanjore district, Tanjore taluk,
Chatram Inam Kanandangudi, Mididyur village.

	Approximate extent. Acs.
Ryot dry, R.S. No. 433-2, O.S. No. 431-1 part, melvaramdar Maniyambalperum chatram, kudivaramdar K. Vadivelu Vandayar, bounded on the north by No. 432-1 east by No. 433-1 & 3 south by No. 434-1 ; west by village No. 6, Mandalperum	0·04
Ryot, dry, R.S. No. 433-3, O.S. No. 431-2 part, melvaramdar Maniyambalperum chatram, kudivaramdar K. Chidambara Kurava, bounded on the north by No. 432-1 ; east by No. 433-1 & 2; south by No. 434 A-2 ; west by No. 432-2	0·04
Land, dry, R.S. No. 433-4, O.S. No. 431-3 part, belonging to Maniyambalperum chatram, bounded on the north and east by No. 433-1, south by No. 434 A-3, west by No. 432-3	0·04
Ryot, dry, R.S. No. 434-1, O.S. No. 434-2 part, melvaramdar Maniyambalperum chatram, kudivaramdar T. Ramachandra Mudaliar, bounded on the north by No. 433 ; east by No. 417-1 and 437 ; south and west by No. 434-2	0·04
Ryot dry, R.S. No. 434-2, O.S. No. 433-1 & 2 part, melvaramdar Maniyambalperum chatram, kudivaramdar T. Subrahmanya Tevan, bounded on the north by No. 434-1 ; east by No. 433-1 and 433-2 ; south by No. 434-3 and 435-1 ; west by No. 434-1 and 435-2	0·05
Inam, dry old waste, R.S. No. 434-3, O.S. No. 433 part, belonging to Maniyambalperum chatram, bounded on the north by No. 434-1 ; east by No. 433-1 ; south by No. 435-2 ; west by No. 434-2 and 434-4	0·20
Ryot dry, R.S. No. 434-4, O.S. No. 433-1 & 2 part, melvaramdar Maniyambalperum chatram, kudivaramdar P. Subrahmanya Tevan, bounded on the north by No. 434-3 ; east by No. 433-1 ; south by No. 435-2 ; west by No. 434-5	0·20
Inam dry old waste, R.S. No. 434-5, O.S. No. 433-1 part, belonging to Maniyambalperum chatram, bounded on the north by No. 434-4 ; east by No. 433-1 and 417-2 ; south by No. 435-1, west by No. 434-6	0·10
Inam dry old waste, R.S. No. 434-6, O.S. No. 433-1 part, belonging to Maniyambalperum chatram, bounded on the north by No. 434-5 ; east by No. 433-1 and 417-2 ; south by No. 435-1, west by No. 434-7	0·14
Inam dry old waste, R.S. No. 434-7, O.S. No. 433-1 part, belonging to Maniyambalperum chatram, bounded on the north by No. 434-6 ; east by No. 433-1 and 417-2 ; south by No. 435-1, west by No. 434-8	0·20
Inam, dry, old waste, R.S. No. 434-8, O.S. No. 433-1 part, belonging to Maniyambalperum chatram, bounded on the north by No. 434-7 ; east by village No. 6, Kokkal and No. 433-2 ; south by No. 435-1, west by No. 433-3 and 417-3	0·40
Total	2·03

NOTE.—Maniyambalperum chatram is represented by the President, District Board, Tanjore.

No. 1144.—Whereas it appears to the Government that the land specified below is needed for a public purpose, to wit, for the formation of a road from Orattanad to Vadavur ; notice to that effect is hereby given to all whom it may concern in accordance with the provisions of section 4 (1) of the Land Acquisition Act 1 of 1894, as amended by the Land Acquisition Amendment Act XXXVIII of 1923, and the Government hereby authorise the Special Deputy Collector No. IX, Tanjore, his staff and workmen to exercise the powers conferred by section 4 (2) of the Act. Under section 3 (c) of the same Act, the Government appoint the Special Deputy Collector No. IX, Tanjore, to perform the functions of a Collector under section 5 A of the Act.

Tanjore district, Tanjore taluk,
No. 163, Mariyambalperum village.

	Approximate extent. Acs.
Government, dry, R.S. No. 21-2 C part, belonging to P. No. 364, [illegible] Mudaliarsami Ambalperumal, bounded on the north by No. 37-1 C part ; east by No. 37-2 C part ; south by village No. 115, Pasupatur East ; west by No. 21-1 B	0·37

No. 1145.—Under section 3 of the Land Acquisition Act, 1894, the Government hereby declare that the land specified below and measuring 0·01 of an acre, is the same a little more or less, is needed for a public purpose, to wit, for construction of a well for Medi, cattel, under sections 3 and 7, the Revenue Divisional Officer, Jammalamadugu, is appointed to perform the functions of a Collector under the Act and directed to take order for the acquisition of the said land. A plan of the land is kept in the office of the Revenue Divisional Officer, Jammalamadugu, and may be inspected at any time during office hours.

Cuddapah District, Proddatur taluk,
Ahobilapuram village.

	ACRE
Unregistered Mullai service inam, dry, S. No. 11/2, to wit, one Mullai Subsidiary, Mullai Jammadi Venkatasubbi, Mullai Thangabbi Yerramma and Mullai Thangamma Bhogadas also Richards, bounded on the north, east and south by S.No. 11/1, west by No. 421	0·01

No. 1146.—Whereas it appears to the Government that the land specified below is needed for a public purpose, to wit, for opening a road, notice to that effect is hereby given to all whom it may concern in accordance with the provisions of section 4 (1) of the Land Acquisition Act I of 1894 as amended by the Land Acquisition Amendment Act XXXVIII of 1923; and the Government in Council hereby authorises the Revenue Divisional Officer, Guntur, his staff and workmen to exercise the powers conferred by section 4 (2) of the Act. Under section 3 (c) of the same Act the Governor in Council appoints the Revenue Divisional Officer, Guntur, to perform the functions of a Collector under section 5-A of the Act.

Guntur district, Guntur taluk,
Guntur town (Nagarampalem ward).

	Approximate extent. ACRE.
Town, S. No. 201-1 of Nagarampalem ward, belonging to Mr Apher Paul, bounded on the north by T.S. No. 201, east by T.S. No. 200-1-6-1, south by T.S. No. and portion; west by T.S. No. 198 road and T.S. No. 197 persons	0·2221 or 255 3/3 sq. yards.

No. 1147.—Whereas it appears to the Government that the land specified below is needed for a public purpose, to wit, site for construction of a new lorries for woman, notice to that effect is hereby given to all whom it may concern in accordance with the provisions of section 4 (1) of the Land Acquisition Act I of 1894, as amended by the Land Acquisition Amendment Act XXXVIII of 1923; and, the Government hereby authorises the Sub-Collector, Sivakasi, his staff and workmen to exercise the powers conferred by section 4 (2) of the Act. Under section 3 (c) of the same Act, the Government appoint the Sub-Collector, Sivakasi, to perform the functions of a Collector under section 5-A of the Act.

Ramnad district, Sattur taluk,
Muthuramanpatti village.

	Approximate extent. Sq. links.
Inam, dry, temporary subdivided No. 188 B-6 B, corner No. 3, Periakkaval Nadar inamdar (S. S. of Alagarsami Nadar, bounded on the north, east and south by T.S. No. 188 B-6 A, west by T.S. No. 190 B-3 B	5,111

No. 1148.—Under section 3 of the Land Acquisition Act, 1894, the Government hereby declare that the land specified below and measuring 8,810 square feet, be the same a little more or less, is needed for a public purpose, to wit, for widening the Coelho street in Mangalore Municipality; and, under sections 3 and 7, the Revenue Divisional Officer, Mangalore, is appointed to perform the functions of a Collector under the Act and directed to take order for the acquisition of the said land. A plan of the land is kept in the office of the Revenue Divisional Officer, Mangalore, and may be inspected at any time during office hours.

South Kanara district, Mangalore taluk,
Kodialbail (A) village.

	Sq. ft.
Dry, T.S. No. 240-1, belonging to Ramayya Shetti (minor), Jain Pujari Immadinadhi and Mrs. Lucy Dias (pattadar), bounded on the south by T.S. No. 241, east by T.S. No. 239 south by T.S. No. 240-2; west by T.S. No. 239-1	1,057
Dry, T.S. No. 240-2, belonging to Ramayya Shetti (minor) and A. J. D'Souza (mukkadam), bounded on the north by T.S. No. 240-1, east by T.S. No. 239, south by T.S. No. 240-3, west by T.S. No. 239-1	1,057
Garden, T.S. No. 240-3, belonging to Ramayya Shetti (minor) and A. J. D'Souza (mukkadam), bounded on the north by T.S. No. 240-2, east by T.S. No. 239, south by T.S. No. 240-4, west by T.S. No. 239-1	915
Garden, T.S. No. 240-4, belonging to Ramayya Shetti (minor) and Rev. Fr. K. I. Mathias (pattadar), bounded on the north by T.S. No. 240-3, east by T.S. No. 239, south by T.S. No. 240-5, west by T.S. No. 239-1	93
Garden, T.S. No. 240-5, belonging to Jean (ex. Sahib (minor), Mailaya Mahati and Mahe (public pathar), bounded on the north by T.S. No. 240-4, east by T.S. No. 239, south by T.S. No. 240-6, west by T.S. No. 239-1	1,110
Garden, T.S. No. 240-6, belonging to Ramayya Shetti (minor), Poojari Immadi and Ramayya Shetti (shop of Krishna), bounded on the north by T.S. No. 240-5, east and south by T.S. No. 241, west by T.S. No. 239-1	3,110
Total ..	8,310

No. 1149.—Whereas it appears to the Government that the land specified below is needed for a public purpose, to wit, for a school, notice to that effect is hereby given to all whom it may concern in accordance with the provisions of section 4 (1) of the Land Acquisition Act I of 1894 as amended by the Land Acquisition Amendment Act XXXVIII of 1923, and the Government hereby authorise the Sub-Collector, Negapatam, his staff and workmen to exercise the powers conferred by section 4 (2) of the Act. Under section 3 (c) of the same Act the Government appoint the Sub-Collector, Negapatam, to perform the functions of a Collector under section 5-A of the Act.

Tanjore district, Negapatam taluk,
No. 3. Tiruvarur South village.

	Approximate extent. sq. ft.
(Building and site.)	
Government, pattam Jari, T.S. No. 1308-1, ward I, block 17, owner T. V. Sivakama Ayyar, residing at Ahivak, conditional sale-purchaser Kamalampeta Co-operative Urban Bank Limited, represented by Secretary M. Subbiahmuda Aiyar and occupier on rent Rava Chockanatha Mudaliar, Chairman, Municipal Council, Tiruvarur, bounded on the north by No. 1308 E., east by No. 1309-1 south by No. 1345; west by No. 1307-1.	3,770

No. 1150.—Whereas it appears to the Government that the land specified below is needed for a public purpose, to wit, for providing a passage on public 17/3 of Asha-Ramma road, notice to that effect is hereby given to all whom it may concern in accordance with the provisions of section 4 (1) of the Land Acquisition Act I of 1894, as amended by the Land Acquisition Amendment Act XXXVIII of 1923, and the Government hereby authorise the Revenue Divisional Officer, Chatrapur, and his staff and workmen to exercise the powers conferred by section 4 (2) of the Act. Under section 3 (c) of the same Act, the Government appoint the Revenue Divisional Officer, Chatrapur, to perform the functions of a Collector under section 5-A of the Act.

Ganjam district, Kodala taluk, Soronagi otherwise known as Bandoosorango village.

	Approximate extent. ACRE.
Estate, Jirayti, ninfel, S. No. 321 part, belonging to Sadevari Das of Purushothapur, bounded on the north by Local Fund road; east by S. No. 324 part; south by S. No. 324 part west by S. No. 321 part ..	0·06
Estate, Jirayti, ninfel, S. No. 321 part, belonging to Sadevari Das of Purushothapur, bounded on the north by S. No. 322 part, east by S. No. 322 part; south and west by S. No. 321 part	0·02
Brahmotram, inam, ninfel, S. No. 324 part, belonging to Raghunatha Choudhuri of Purushothapur, bounded on the north by S. No. 321 part, east by S. No. 321 part and Purushothapur Jirayti lands, south by Purushothapur Jirayti lands, west by S. No. 324 part	0·10
Total ..	0·18

No. 1151.—Whereas it appears to the Government that the land specified below is needed for a public purpose, to wit, for a conveyance lane behind the western row of houses in West Perumal Koil street, notice to that effect is hereby given to all whom it may concern in accordance with the provisions of section 4 (1) of the Land Acquisition Act I of 1894 as amended by the Land Acquisition Amendment Act XXXVIII of 1923; and the Government hereby authorises the Revenue Divisional Officer, Erode, his staff and workmen to exercise the power conferred by section 4 (2) of the Act. Under

section 3 (c) of the same Act, the Government appoint the Revenue Divisional Officer, Erode to perform the functions of a Collector under section 5-A of the Act.

Coimbatore district, Erode taluk, Erode village.

	Approximate extent. Sq. ft.
Government, dry, T.S. No. 373-1 B, pertaining to Erode Begum, son of Hamza Begum, Abdul Rahman son of Hamza Begum, Nurajan Begum, sister of Saiba Begum, Mrs. Hooda, wife of Hamza Begum, Hamza Begum son of Imam Hooda, Ahmadee Begum, wife of Saiba Begum, Khadir Hussain Sahib Begum, Mrs. Hooda wife of Peerbhoy Begum, Mrs. Begum wife of Fengada Begum, Saiba Begum wife of Imam Hussain, deceased's Begum, son of Hamza Begum, Chelappa Mudali, son of Ramu Mudali—Kuppu alias Perianna Mudali, son of Sengodiya Mudali—Ellu Lingu Mudali and Periadi Mudali, sons of Perumalliya Mudali—Lakshmanan, Arumugam Mudali and Marimuthu Mudali, sons of Lingu Mudali, included in the metta bearing T.S. No. 373-1 A; cut by T.S. Nos. 373-1 to 373-1 A and 373-1 B, south by land and T.S. No. 373-1 A; west by T.S. No. 373-1 A	2,703

No. 1152.—Whereas it appears to the Government that the land specified below is needed for a public purpose, to wit, for an approach road to the public well at Sultan's Battery, notice is thus given to all whom it may concern in accordance with the provisions of section 4 (1) of the Land Acquisition Act I of 1894, as amended by the Land Acquisition Amendment Act XXXVIII of 1923 and that Government hereby authorize the Revenue Divisional Officer, Tellicherry, his staff and workmen to exercise the powers conferred by section 4 (2) of the Act. Under section 3 (c) of the same Act, the Government appoint the Revenue Divisional Officer, Tellicherry, to perform the functions of a Collector under section 5 A of the Act.

Malabar district, Wynad taluk, Kolagapara village.

	Approximate extent. Cents.
Kottari, S. No. 208-16 part, new holding, developed dry, owner and occupier Moosaparavila Avvekker, bounded on the north by S. No. 208-17, east by S. No. 208-15, south by S. No. 208-3 (District Board cart-road); west by No. 208-3 part	4

No. 1153.—Whereas it appears to the Government that the land specified below is needed for a public purpose, to wit, for the formation of a road from Oratigandi to Tiruvannan, notice is thus given to all whom it may concern in accordance with the provisions of section 4 (1) of the Land Acquisition Act I of 1894, as amended by the Land Acquisition Amendment Act XXXVIII of 1923, and the Government hereby authorize the Special Deputy Collector No. IX, Tanjore, his staff and workmen to exercise the powers conferred by section 4 (2) of the Act. Under section 3 (c) of the same Act the Government appoint the Special Deputy Collector No. IX, Tanjore, to perform the functions of a Collector under section 5-A of the Act.

Tanjore district, Pattukkottai taluk, No. 30. Chatram Inam Maktamalpuram alias Oratanadu village.

	Approximate extent. Acs.
Inam, wet, R.S. No. 164-1, old S. No. 2-4 part, adjoyen Paramasiva Chettiyar and Ramaswami Chettiyar bounded on the north by No. 7-4, east by No. 164-2, south by No. 164-5, west by No. 167	0·05
Inam, wet, R.S. No. 164-2, old S. No. 7-6 part, adjoyen Rajakkal Pillai, bounded on the north by No. 7-6, east by No. 164-3, south by No. 164-5, west by No. 164-1	0·05
Inam, permanent cultivat R.S. No. 164-3, old S. No. 7-3 part, bounded on the north by No. 67-3, east by No. 164-4, south by No. 164-5, west by No. 164-2	0·01
Inam, dry, R.S. No. 164-4, old S. No. 67-2 part, bounded on the north by No. 67-7, east and south by No. 164-5, west by No. 164-3	0·02
Inam, wet, R.S. No. 2-3, old S. No. 2-4 part, adjoyen palaya Nattamai and Govindarajan, guardian Thandavia Vandayar, bounded on the north by No. 2-4; east, south and west by No. 3-1	0·01
Inam, wet, R.S. No. 3-2, old S. No. 2-4 part, adjoyen palaya Nattamai and Govindarajan, guardian Thandavia Vandayar, bounded on the north by No. 3-1, east by No. 3-4, south and west by No. 3-1	0·02
Inam, wet, R.S. No. 3-4, old S. No. 1-7 part, adjoyen Dharmaraja Chettiyar, Rangaraja Chettiyar and Ramaswami Chettiyar, bounded on the north by No. 3-7, east by No. 3-5; south by No. 3-1, west by No. 3-3	0·04
Inam, wet, R.S. No. 3-5, old S. No. 2-3 part, adjoyen Kumaravel Mudali occupant on the north by No. 3-4, east by No. 3-6, south by No. 3-1; west by No. 3-4	0·05
Inam, wet, R.S. No. 3-6, old S. No. 7-1 part, adjoyen Dharmaraja Chettiyar, Rangaraja Chettiyar and Ramaswami Chettiyar, bounded on the north by No. 7-2 east by No. 3-7, south by No. 3-1, west by No. 3-5	0·09
Inam, wet, R.S. No. 3-7, old S. No. 7-2 part, adjoyen Kuppuswami Servai, occupant on the north by No. 7-3, east by No. 164-1, south by No. 3-1, west by No. 3-6	0·06
Inam, dry, R.S. No. 202, old S. No. 1-1 part, bounded on the north by Nos. 199 and 201, east by Nos. 201 and 203, south by Nos. 199 and 203, west by No. 200	0·05
Inam, dry, R.S. No. 110, old S. No. 1-3 part, bounded on the north by No. 107, east by No. 109, south by No. 325, west by No. 111	0·14
Inam, dry, R.S. No. 325, old S. No. 1-1 part, bounded on the north by No. 110, east by No. 109, south by No. 324, west by No. 120	1·39
Inam, dry, R.S. No. 124, old S. No. 1-1 part, bounded on the north by No. 125, east by No. 127, south by village No. 70 Inam Poojai, west by Nos. 123 and 125	0·78
	Total .. 4·64

NOTE.—Inversion of the above fully occupied by the Nagiammalpuram Chatram appointed by the President, District Board, Tanjore.

No. 1154.—Whereas it appears to the Government that the lands specified below are needed for a public purpose, to wit, for the formation of a road from Gnattanad to Mannargudi, notice is thus given to all whom it may concern in accordance with the provisions of section 4 (1) of the Land Acquisition Act I of 1894, as amended by the Land Acquisition Amendment Act XXXVIII of 1923; and the Government hereby authorize the Special Deputy Collector No. IX, Tanjore, his staff and workmen to exercise the powers conferred by section 4 (2) of the Act. Under section 3 (c) of the same Act, the Government appoint the Special Deputy Collector No. IX, Tanjore to perform the functions of a Collector under section 5-A of the Act.

Tanjore district, Pattukkottai taluk, No. 5 Kakkarai village.

	Approximate extent. Acs.
Government, manavari R.S. No. 90-1 part bounded on the north by No. 90-1, east by No. 90-3 part; south by No. 90-3 part & 4; west by No. 149-3 part	0·33
Government, manavari R.S. No. 90-2 part bounded on the north by No. 89-1 part; east by No. 90-1 part & 7 part; south by No. 91-2 part, west by No. 89-1	0·34
Government, manavari, R.S. No. 90-7 part bounded on the north and east by No. 90-1 part; south by No. 90-1 part; west by No. 90-1 part	0·02
Government, dry, R.S. No. 89-17 part, bounded on the north by No. 89-1 part and No. 89-16 part; east by No. 89-17 part, west by No. 89-1 part & 18	0·03
Government dry R.S. No. 89-18 part bounded on the north by No. 89-1 part; east by No. 89-19 part & 1 part, south by No. 89-18 part, west by No. 89-17 part	0·04
Government, dry, R.S. No. 89-19 part, bounded on the south by No. 89-1 Part; east by No. 19 A-1 part; south by No. 89-19 part, west by No. 89-18 part	0·02
Government, wet, R.S. No. 92-23 part, bounded on the north by No. 92-22 part; east by No. 92-24 part; south by No. 89-1 part; w st by No. 89-1 part	0·01
Government, wet, R.S. No. 92-24 part, bounded on the north by No. 92-24 part; east by No. 92-25 part; south by No. 89-1 part west by Nos. 89-1 part and 92-23 part	0·03
Government, wet, R.S. No. 92-25 part, bounded on the north by No. 92-26 part; east by No. 92-27 part, south by No. 89-1 part, west by No. 92-24 part	0·03
Government, wet, R.S. No. 92-27 part, bounded on the east by No. 92-27 part, east by Nos. 92-35 part, south by No. 89-1 part, west by No. 92-26 part	0·05
Government, dry, R.S. No. 92-35 part, bounded on the north by No. 92-35 part, east by No. 94 C-2 part; south by No. 94-1 part, west by No. 92-35 part	0·27
Government dry, R.S. No. 94 C-7 part, bounded on the north by No. 94 C-7 part; east by No. 94 C-8 part; south by No. 94-1 part, west by No. 92-35 part	0·12
Government, dry, R.S. No. 94 C-8 part bounded on the north by No. 94 C-8 part; east and south by No. 89-1 part, west by No. 94 C-7 part	0·26
Government dry R.S. No. 49 A-1 part, bounded on the north by Nos. 89-1 part and 49 A-2 part; east by No. 49 A-2 part, south by No. 49 A-3 part, west by No. 89-1 part & 49 part	0·12
Government, manavari, R.S. No. 49 A-2 part, bounded on the north by No. 47-1 C-2 east by No. 49 A-1, south by No. 49 A-3 part, west by Nos. 49 A-1 part and 89-1 part, Government, wet, R.S. No. 49 A-3, bounded on the north by No. 47-1, east by No. 49 A-2 part, south and west by No. 49 A-2 part	0·10
Government, wet, R.S. No. 49 B-6 part, bounded on the north by No. 48-1, east by No. 49 B-7 part, south by No. 49 B-11 & 8 part, west by No. 47-1 B-2	0·04
Government, wet, R.S. No. 49 B-8 part, bounded on the north by No. 48-12 east by No. 49 B-12 part, south by No. 49 B-9 part & 11 part, west by No. 49 B-6 part	0·10
Government, dry, R.S. No. 49 B-12 part, bounded on the north by No. 48-7; east by Nos. 48-7 and 49 B-21 part, south by No. 49 B-12 part, west by No. 49 B-11 part	0·11
Government, manavari, R.S. No. 49-1, bounded on the north by No. 48-7, east by No. 48-8 part, south by No. 49 B-12 part, west by No. 49 B-21 part	0·09
Government, manavari, R.S. No. 48-4 part, bounded on the north and east by No. 48-3 part; south by No. 48-4 part; west by No. 48-3 part	0·07
	Total .. 2·45

No. 1133.—Under section 6 of the Land Acquisition Act, 1894, the Government hereby declare that the land specified below and measuring about 9·70½ acres, be the same a little more or less, is needed for a public purpose, to wit, for laying a branch road to Moppalla from Ongole [illegible] road, Kandukur taluk, Nellore district, and, under sections 3 and 7, the Revenue Divisional Officer, Kandukur, is appointed to perform the functions of a Collector under the Act and directed to take order for the acquisition of the said land. A plan of the land is kept in the office of the Revenue Divisional Officer, Kandukur, and may be inspected at any time during office hours.

Nellore district, Kandukur taluk,
Moppalla village.

	ACS.
Government, dry, S. No. 204-2, belonging to Mamidala [illegible], bounded on the north and east by No. 204-1, south by No. 204-1 A 1; west by No. [illegible]	0·25
Government, dry, S. No. 204-1 B, belonging to Mamidala [illegible], bounded on the north by No. [illegible]; east by No. 204-1 A; south by No. 204-1 C; west by No. 197	0·18
Government, dry, S. No. 204-1 D, belonging to [illegible], bounded on the north, east and south by No. 204-2, west by No. 204-1 C	0·09
Inam, dry, S. No. [illegible], inamdars Mamidala [illegible], bounded on the north by No. [illegible]; east by No. 204-2, south by No. 204, west by No. [illegible]	0·05
Inam, dry, S. No. [illegible], inamdars Mamidala [illegible], bounded on the north by No. 62, east by No. [illegible], south by No. 204-2; west by No. 155	0·20
Government, dry, S. No. 194-1 B, belonging to Kanupali [illegible], bounded on the north by No. [illegible]; east by No. 155; south by No. 194-2, west by No. 194-2 A	0·13
Government, dry, S. No. 194-1 B, belonging to Kunam [illegible], bounded on the north by No. 192-2, east by No. 155; south by No. 194-1 B, west by No. 171-1 A	0·06
Government, dry, S. No. 194-2, belonging to Pidili [illegible], bounded on the north by No. [illegible], east by No. 155, south by No. 194-3 B, west by No. 191-4	0·06
Government, dry, S. No. 193-2, belonging to Kunam [illegible], bounded on the north by No. [illegible]; east by No. 155, south by No. 192-2; west by No. 185-1	0·19
Government, dry, S. No. 157-2, belonging to Dumpa [illegible], bounded on the north by No. 110, east by No. 155, south by No. 180-2, west by No. 180-3	0·04
Government, dry, S. No. 33-1 B, belonging to [illegible], bounded on the north by No. 31-1, east by No. 33-1 B, south by No. 33-2 A, west by No. 155	0·08
Government, dry, S. No. 33-1 A, belonging to Gattupalli [illegible], bounded on the north by No. 33-4 B, east by No. 33-2 B; south by No. 32, west by No. 155	0·02
Government, dry, S. No. 185-2, belonging to Gorrepati [illegible], bounded on the north by No. 171-2, east by No. 155, south by No. 185-2; west by No. 1-4	0·06
Inam, dry, S. No. 177-2 [illegible], bounded on the north by No. 176-2 B; east by No. 155, south by No. 181 B; west by No. 171-1	0·24
Government, dry, S. No. 153-1, belonging to [illegible], bounded on the north by No. 154-1; east by No. 155-2, south by No. 36; west by No. 155	0·14
Government, dry, S. No. 176-2 B, belonging to Pidili [illegible], bounded on the north by No. 176-2 A, east by No. 155, south by No. 177-2, west by No. 176-2 A	0·08
Government, dry, S. No. 137-2, belonging to Gattupalli [illegible], bounded on the north by No. 138, east by No. 137-3; south by Nos. 139 and 144-1, west by No. 137-2	1·29
Government, dry, S. No. 129-2, belonging to Kunam [illegible]	
Reddi (died), heirs have no enjoyment as all (heirs are not [illegible]), bounded on the north by Nos. 12 and 128, east and south by No. 129 A, west by No. 129-3	0·72
Government, dry, S. No. 33-1, belonging to [illegible], bounded on the north by No. 33, east by No. [illegible], south by No. 33-1 A; west by No. 155	0·15
Village-site, S. No. 182, houses belonging to [illegible], bounded on the north, east, south and west by village [illegible]	0·08

Vellatur village.

Inam, dry, S. No. 256-2, belonging to [illegible], bounded on the north by No. 257-1, east by No. 255, south by No. 256-2, west by No. 256-1	0·35
Inam, dry, S. No. 257-[illegible], belonging to [illegible], bounded on the north and east by No. 256, south by No. 256, west by No. 257-1	0·52

Singarabhotlapalem shrotriyam village.

Whole inam, dry, block survey dry, S. No. 7 (R.S. No. 3), shrotriyamdars (1) Mamidala [illegible] … (22) [illegible] and (23) Mamidala [illegible], bounded on the north by [illegible] and Vellatur donka, east and south by Singarabhotlapalem; west by Vellatur donka	0·46
Whole inam, dry, block survey No. 13 (R.S. No. 3), shrotriyamdars same as in S. No. 7 above, enjoyers (1) and (21) above, bounded on the north by Singarabhotlapalem and Vellatur donka; east and south by Singarabhotlapalem, west by Vellatur donka	0·28

Vellatur-Kalidasavari khandriga shrotriyam village.

Whole inam, dry, S. No. 6-2, shrotriyamdars (1) Kalidasu [illegible] … (12) Madugula [illegible], and (13) [illegible], bounded on the north by Vellatur (Nos. 254-2 and 255) and donka of Vellatur, east by Singarabhotlapalem (No. 10 A), south by B.S. No. 42 of Vellatur Kalidasavari khandriga, west by Vellatur Kalidasavari khandriga (block survey No. 4)	3·17
Whole inam, dry, block S. No. 4, temporary subdivision No. 4-2, shrotriyamdars same as in S. No. 6-2, enjoyers (2) and (12) above, bounded on the north by block S. No. 6-2 of Vellatur Kalidasavari khandriga, east by Singarabhotlapalem (No. 10 A), south by B.S. No. 4 of Vellatur Kalidasavari khandriga, west by B.S. No. 4-part of Vellatur Kalidasavari khandriga	0·61
Whole inam, dry, block S. No. 6, temporary subdivision No. 6-2, shrotriyamdars same as in S. No. 6-2, enjoyer (1) above, bounded on the north by B.S. No. 4-part of Vellatur Kalidasavari khandriga, east by Singarabhotlapalem (No. 10 A), south by Vemulapad road, west by B.S. No. 6-part of Vellatur Kalidasavari khandriga	0·34
Total ...	9·70½

No. 1163.—Under section 6 of the Land Acquisition Act, 1894, the Government hereby declare that the land specified below and measuring 0·03 of an acre, be the same a little more or less, is needed for a public purpose, to wit, for closing breaches of Road No. 81, and under sections 3 and 7, the Revenue Divisional Officer, Trichinopoly, is appointed to perform the functions of a Collector under the Act and directed to take order for the acquisition of the said land. A plan of the land is kept in the office of the Revenue Divisional Officer, Trichinopoly, and may be inspected at any time during office hours.

Trichinopoly district, Trichinopoly taluk,
No. 81. Pettavaithalai village.

ACRS.

Government, nanjai wet, S. No. 20-1, belonging to (1) Ramaswami Kavandan, alias [illegible] of [illegible]palayam, (2) [illegible], 6 years, minor son of No. (1), by guardian father Ramaswami Kavandan, (3) Rakka Kavandan, younger brother of No. (1), (4) [illegible], 2 years, minor son of No. (3), by guardian father Rakka Kavandan, (5) A. Narayana Kavandan, elder brother of No. (1), (6) Muruga Kavandan, 13 years, (7) [illegible], 11 years and (8) [illegible], 3 years, minor sons of No. (5), by guardian father A. Narayana Kavandan, (9) [illegible], Trichinopoly Fort, (10) Veeman, son of Arumugam of Pettavaithalai, (11) [illegible], 16 years and (12) Rakkan, 13 years, minor younger brothers of No. (10), by guardian elder brother Veeman, (13) P. Narayana Kavandan of [illegible], (14)

Rangaswami Kavundan, (15) Perumal and (16) Kandaswami, [illegible] ... [illegible] ... residing in Pattu-[illegible], bounded on the north by S. No. 81; east by S. No. 80-2; south by S. No. 80-4 & 5; west by S. [illegible] .. .. .. 2·03

ACS.

No. 1157.—Under section 6 of the Land Acquisition Act, 1894, the Government hereby declare that the land specified below and measuring 32 square feet, be the same a little more or less, is needed for a public purpose, to wit, for widening the lane in buffalo street, Dindigul town; and, under sections 3 and 7, the Sub-Collector, Dindigul, is appointed to perform the functions of a Collector under the Act and directed to take order for the acquisition of the said land. A plan of the land is kept in the office of the Sub-Collector, Dindigul, and may be inspected at any time during office hours.

Madura district, Dindigul taluk, Adiyanuthu village.

	SQ. FT.
Government, natham, private T.S. No. 41-2, owner Kadir Mohideen [illegible], mortgagee V. A. T. [illegible] Chettiyar, bounded on the north by T.S. No. 41-1; east by T.S. No. 40-1, south by T.S. No. 127-1, west by T.S. No. 141	32

A-4

No. 1158.—Whereas it appears to the Government that the land specified below is needed for a public purpose, to wit, for Ramnad to Uthirakosamangai road, notice to that effect is hereby given to all whom it may concern in accordance with the provisions of section 4 (1) of the Land Acquisition Act I of 1894, as amended by the Land Acquisition Amendment Act XXXVIII of 1923; and the Government hereby authorize the Special Deputy Collector for Land Acquisition, Ramnad district, at Madura, his staff and workmen to exercise the powers conferred by section 4 (2) of the Act. Under section 3 (c) of the same Act, the Government appoint the Special Deputy Collector for Land Acquisition, Ramnad district, at Madura, to perform the functions of a Collector under section 5-A of the Act.

Ramnad district, Ramnad taluk, Ooranchakki village.

	Approximate extent.
	ACS.
Inam, wet, [illegible], R.S. No. 1-3, belonging to [illegible], bounded on the north by R.S. No. 1-2, east by residue of owner's land, south by R.S. No. 1-4, west by tank	0·38
Inam, wet, [illegible], R.S. No. 1-4, belonging to [illegible], bounded on the north by R.S. No. 1-3, east by residue of owner's land, south by R.S. No. 1-5, west by tank ..	0·15
Inam, wet, [illegible], R.S. No. 1-5, belonging to [illegible], bounded on the north by R.S. No. 1-4; east by residue of owner's land, south by R.S. No. 1-6, west by tank ..	0·22
Inam, wet, [illegible], R.S. No. 1-6, belonging to (1) [illegible] Subbayya Pillai and (2) minor [illegible], mother and guardian, bounded on the north by R.S. No. 1-5, east by residue of owner's land; south by R.S. No. 2-1, west by tank	0·16
Inam, wet, [illegible], R.S. No. 2-1, belonging to (1) [illegible] Subbayya Pillai and (2) minor [illegible], mother and guardian, bounded on the north by R.S. No. 1-6, east by residue of owner's land, south by R.S. No. 2-2, west by tank ..	0·44
Inam, wet, [illegible], R.S. No. 2-2, belonging to [illegible] Vira Kudumban, bounded on the north by R.S. No. 2-1; east by residue of owner's land, south by R.S. Nos. 2-3 and 2-4, west by R.S. No. 2-3	0·29
Inam, wet, [illegible], R.S. No. 2-5, belonging to [illegible] Kaliammal, bounded on the north by R.S. No. 2-4; east by residue of owner's land, south by R.S. No. 3-1; west by R.S. No. 2-3 ..	0·30
Inam, wet, [illegible], R.S. No. 3-1, belonging to [illegible] Kurunthayya [illegible] bounded on the north by R.S. Nos. 2-3 and 2-5, east by residue of owner's land, south by R.S. No. 3-2, west by tank ..	0·35
Inam, wet, [illegible], R.S. No. 3-3, belonging to (1) minor [illegible], mother guardian, (2) minor [illegible], mother guardian (3) [illegible] Pillai and [illegible] Pillai (mortgagees) of the share of No. (1), bounded on the north by R.S. No. 3-2, east by residue of owner's land; south by R.S. No. 3-4, west by residue of owner's land and tank	0·18
Inam, wet, [illegible], R.S. No. 3-4, belonging to [illegible] Pachayya Pillai, bounded on the north by R.S. No. 3-3; east by residue of owner's land; south by No. 4-1; west by residue of owner's land	0·15
Inam, wet, [illegible], R.S. No. 4-2, belonging to [illegible] bounded on the north by R.S. No. 4-1, east by residue of owner's land; south by R.S. No. 4-3; west by residue of owner's land	0·32
Inam, wet, [illegible], R.S. No. 4-3, belonging to [illegible] bounded on the north by R.S. No. 4-2; east by residue of owner's land, south by R.S. No. 4-4; west by residue of owner's land ..	0·24
Inam, wet, [illegible], R.S. No. 4-4, belonging to [illegible] Pillai, bounded on the north by R.S. No. 4-3, east by residue of owner's land, south by Tiruuthirakosamangai, west by tank	0·36
Poramboke, surplus channel, R.S. No. 1-1, belonging to Sri Mangaleswaraswami Devasthanam, Tiruuthirakosamangai, represented by trustee the Raja of Ramnad, bounded on the north by [illegible], east, south and west by channel ..	0·03
Poramboke, surplus channel, R.S. No. 1-2, belonging to Sri Mangaleswaraswami Devasthanam, Tiruuthirakosamangai, represented by trustee the Raja of Ramnad, bounded on the north by R.S. No. 1-1, east by channel, south by R.S. No. 1-3, west by tank	0·10
Poramboke, irrigation channel, R.S. No. 2-3, belonging to Sri Mangaleswaraswami Devasthanam, Tiruuthirakosamangai, represented by trustee the Raja of Ramnad, bounded on the north by R.S. No. 2-1, east by channel, south by R.S. Nos. 2-5 and 3-1; west by tank	0·02
Poramboke tank, R.S. No. [illegible], belonging to Sri Mangaleswaraswami Devasthanam, Tiruuthirakosamangai, represented by trustee the Raja of Ramnad, bounded on the north by channel, east by R.S. Nos. [illegible] and [illegible], south by R.S. No. 3-1; west by tank	0·18
Poramboke irrigation channel, R.S. No. 3-2, belonging to Sri Mangaleswaraswami Devasthanam, Tiruuthirakosamangai, represented by trustee the Raja of Ramnad, bounded on the north by R.S. No. 3-1, east by R.S. No. 3-3 and channel, south by R.S. No. 3-3, west by tank.	0·07
Poramboke, irrigation channel, R.S. No. 4-1, belonging to Sri Mangaleswaraswami Devasthanam, Tiruuthirakosamangai, represented by trustee the Raja of Ramnad, bounded on the north by R.S. No. 3-1; east by channel, south by R.S. No. 4-2; west by channel	0·01
Total ..	3·[illegible]

Melvaramdar of the vidam is Sri Mangaleswaraswami by trustee Raja of Ramnad.

Note.—R.S. No means Resurvey number.

No. 1153.—Whereas it appears to the Government that the land specified below is needed for a public purpose, to wit, for burial and burning ground, notice to that effect is hereby given to all whom it may concern in accordance with the provisions of section 4 (1) of the Land Acquisition Act I of 1894, as amended by the Land Acquisition Amendment Act XXXVIII of 1923, and the Government hereby authorise the Revenue Divisional Officer, Salem, his staff and workmen to exercise the powers conferred by section 4 (2) of the Act. Under section 3 (c) of the said Act, the Government appoint the Revenue Divisional Officer, Salem, to perform the functions of a Collector under section 5-A of the Act.

Salem district, Salem taluk, Perumanpatti village.

	Approximate extent.
	Acres.
Ryotwari dry, R.S. No. 29/6 A (sarpai Sengodu Karuppan, puttagram Poonamvadi Pudu and Adi Kumaran Arasan, bounded on the north by No. 29/1, east and south by No. 30-2 B, west by R.S. No. 27	0·10

No. 1160.—Whereas it appears to the Government that the land specified below is needed for a public purpose, to wit, for the formation of a road from Orattanadu to Vadayur, notice to that effect is hereby given to all whom it may concern in accordance with the provisions of section 4 (1) of the Land Acquisition Act I of 1894, as amended by the Land Acquisition Amendment Act XXXVIII of 1923; and the Government hereby authorise the Special Deputy Collector No. IX, Tanjore, his staff and workmen to exercise the powers conferred by section 4 (2) of the Act. Under section 3 (c) of the same Act the Government appoint the Special Deputy Collector No. IX, Tanjore, to perform the functions of a Collector under section 5-A of the Act.

Tanjore district, Pattukkottai taluk, Inam Muktambalpuram alias Orattanadu village.

	Approximate extent.
	Acs.
Inam, dry, R.S. No. 170-2, O.S. No. 75-11 part, Inavarandar Muktambalpuram chairman, represented by the President, District Board, Tanjore, occupier M. Kalimuthu Maistry—in bounded on the north by No. 170-1 east by No. 170-3 south by No. 170-4; west by No. 75-11	0·03
Inam, dry, R.S. No. 170-3, O.S. No. 75-12 part, Inavarandar Muktambalpuram chairman, represented by the President, District Board, Tanjore, occupier Kaliyaperumal Mayappa Mayavaramba Devidasimmal bounded on the north by No. 170-1 and village No. 76, Kannadangudi Melayur; east by No. 18-1; south by No. 170-4; west by No. 170-2	0·17
Inam, dry, R.S. No. 170-4, O.S. No. 75-10 part, Inavarandar Muktambalpuram chairman, represented by the President, District Board, Tanjore, occupier K. Kaliyaperumal Mayappa, bounded on the north by No. 75-5, east by village No. 76, Kannadangudi Melayur; south by No. 170-5 & 8, west by No. 18-10	0·16
Inam, dry, R.S. No. 169-5, O.S. No. 71-6 part, Inavarandar Muktambalpuram chairman, represented by the President, District Board, Tanjore, occupier P. Chidambara Mudaliar, bounded on the north by No. 169-1, east by village No. 76, Kannadangudi Melayur; south by No. 170-1, west by No. 74-2	0·23
Inam, dry, R.S. No. 169-6, O.S. No. 73-5 part, Inavarandar Muktambalpuram chairman, represented by the President, District Board, Tanjore, occupier K. Krishnan Kannan, bounded on the north by No. 169-5, east by village No. 76, Kannadangudi Melayur; south by No. 169-5 and village No. 76, Kannadangudi Melayur, west by No. 74-5	0·13
Inam, dry, R.S. No. 169-8, O.S. No. 71-1 part, Inavarandar Muktambalpuram chairman represented by the President, District Board, Tanjore occupier M. Dhanuskodi Mudaliar, bounded on the north by No. 169-2 and village No. 76, Kannadangudi Melayur, east by village No. 76, Kannadangudi Melayur, south by No. 169-9, west by No. 71-2	0·25
Inam, dry, R.S. No. 169-9, O.S. No. 74-3 part, Inavarandar Muktambalpuram chairman represented by the President, District Board, Tanjore, occupier Kaliyaperumal Pakkiriam, bounded on the north by No. 169-1, east by village No. 76, Kannadangudi Melayur, south by No. 169-8, west by No. 74-2	0·20
Inam, ext. R.S. No. 167-2, O.S. No. 74-4 part, Inavarandar Muktambalpuram chairman, represented by the President, District Board, Tanjore, occupier Kaliyaperumal Pakkiriam, bounded on the south and east by village No. 76, Kannadangudi Melayur, south by No. 169-2, west by No. 164	0·17
Total ..	1·26

No. 1167.—Whereas it appears to the Government that the land specified below is needed for a public purpose, to wit for the formation of a road from Orattanadu to Tiruvonam, notice to that effect is hereby given to all whom it may concern in accordance with the provisions of section 4 (1) of the Land Acquisition Act I of 1894, as amended by the Land Acquisition Amendment Act XXXVIII of 1923; and the Government hereby authorise the Special Deputy Collector No. IX, Tanjore, his staff and workmen to exercise the powers conferred by section 4 (2) of the Act. Under section 3 (c) of the same Act the Government appoint the Special Deputy Collector No. IX, Tanjore to perform the functions of a Collector under section 5-A of the Act.

Tanjore district, Pattukkottai taluk, No. 2, Kavalur village.

	Approximate extent.
	Acs.
Government, dry, R.S. No. 71 A 1 part, bounded on the north by Nos. 71 A 1 part and 71 A 2 part; east by No. 71 A 1 part; south by No. 71 A 1 part and 71 A 2 part; west by No. 70 A 2 part	0·10
Government, dry, R.S. No. 71 A 2 part, bounded on the north by Nos. 71 A 1 part and 71 A 2 part; east by No. 71 A 1 part; south by No. 71 A 2 part; west by No. 70 A 2 part	0·01
Government, dry, R.S. No. 74 A 3 part, belonging to Sri. Sri. Andiya Mallikurdian, bounded on the north by No. 73-2, east and south by No. 74 A 3 part, west by No. 74 A 3 part	0·05
Government, dry, R.S. No. 74 A 4 part, belonging to Sri. Sri. Sellappa Pillai, bounded on the north by No. 73-2, east and south by No. 74 A 3 part, west by No. 74 A 3	0·15
Government, dry, R.S. No. 73-5 part, belonging to Sri. Sri. Duraiswami Mallikurdian, Sri. Ramaswami Mallikurdian and Sri. Sivaji Mallikurdian, bounded on the north by No. 73-5 part, east by No. 190-2 part, south by No. 73-5 part, west by No. 73-5 part	0·07
Government, dry, R.S. No. 108-25, belonging to 372. Thalivan Pallavaraya, bounded on the north by No. 108-24, east by No. 108-24 & 23, south by No. 108-26, west by No. 108-24 & 23	0·13
Government, dry, R.S. No. 108-23, belonging to 370. Alagiya Pallavaraya and Appavu Pallavaraya, bounded on the north by No. 108-21, east by No. 108-28, south by No. 108-24, west by No. 108-22	0·11
Government, dry, R.S. No. 108-22, belonging to 401. Ramaswami Mandiyar, Sriyaar Perumal Pallavaraya, bounded on the north by No. 108-21, east by No. 108-23, south by No. 108-23, west by No. 108-17	0·10
Government, dry, R.S. No. 108-17, belonging to 397. V. Muthuswami Pallavaraya, bounded on the north by No. 108-16, east by No. 108-22, south by No. 108 26, west by No. 108-16	0·10
Government, dry, R.S. No. 108-16, belonging to 401. Sri. Viraswami Vinnadar, bounded on the north by No. 108 10, east by No. 108-17; south by No. 108-26; west by Nos. 108-8 and 159	0·06
Government, dry, R.S. No. 108-7, belonging to 423. Thalivanni, bounded on the north by No. 108-6; east by No. 108; south by No. 107 AA-4; west by No. 109-6 & 8	0·23
Government, dry, R.S. No. 108-6, belonging to 424. Sri. Narayana Vinnadar, bounded on the north by No. 108-5; east by No. 108-7; south by No. 107 AA-4, west by Gollavaikkal and No. 108-5	0·11
Government dry R.S. No. 109 AA-1 part, belonging to 425. Sri. Adi Nadavindan, bounded on the north and east by No. 108-26, south by No. 108 AA 1 part; west by No. 108 AA part	0·06
Government, dry, R.S. No. 108 AA part, belonging to 410. Alagan Sriramundan and Amirtham, enjoyer Velayutha Kalimuthu, bounded on the north by No. 108-26; east by No. 108 AA 1 part, south by No. 108 AA part; west by No. 107 AA	0·06
Government, dry, R.S. No. 107 AB, belonging to 404. Sri. Govinda Pallavaraya, bounded on the north by No. 108-26, east by No. 108 AA part; south by No. 108; west by Sri. Sam. 108-26 and 108	0·13
Government, dry, R.S. No. 107 AA-4, belonging to 427. Sri. Thalai Ambalakaran, bounded on the north by No. 107 AA-3, east by Nos. 108 and 107 AA-6, south by No. 107 AA-6, west by No. 107 AA-4	0·31
Government, dry, R.S. No. 107 AA-5, belonging to 428. Sri. Ramaswami Mallikurdian, Santhana Mallikurdian and Kumaraswami Mandiyan, bounded on the north by Nos. 103 AA-5, 108-5 & land of Sri. Gandhiyachetti, east and south by No. 107 AA-4; west by No. 107 AA-3	0·30
Government, dry, R.S. No. 107 B-1 A, belonging to 346. Sri. Sri. Sinnayya Nallavandan, bounded on the north by No. 107 AA-4, east by No. 107 B-1 B, south by Nos. 107 B-1 B, 111 E-4 and 103 H-3, west by No. 114 E-3	0·19
Government, manavari R.S. No. 120-4 A, belonging to 366. Sri. Muthuswami Nedunatar, bounded on the north by No. 119-10 E, east by No. 127 P-1, south by Nos. 130-4 B, 5 C & 5 A, west by No. 120-5 B & 5 A	0·18
Government, manavari, R.S. No. 120-3 B, belonging to 416. Sri. Thalai Nadavandan, minor Manikkam, guarding, Nagammal, minor Thayi, Muthukali Ammaan, guardian and mother bakthamal and Sri. Ramaswami Nedunatar, bounded on the north by No. 120-3 A, east by No. 120-4 A, south by No. 120-5 A, west by R.S. 120-2 A, 2 B & 3 A	0·19
Government, manavari, R.S. No. 120-2 B, belonging to 336. Muthuswami Vandiyan, Viraswami Vandiyan and Chinnan Pillai, guardian of Kannan, bounded on the north by No. 120-2 A, east by No. 120 2 B, south by No. 120-5 A; west by Nos. 120-2 A and 104-2	0·05
Government, manavari, R.S. No. 120-6 A, belonging to Sri. Perumanadi and Kanguswami Kalli, enjoyer Poonamvadi, bounded on the north by No. 120-5 A; east by No. 120-6 B & C, south by No. 120-6 E; west by No. 120-5 A	0·05
Government, manavari, R.S. No. 120-6 A, belonging to 337. Dharmaraj Nadavandar, bounded on the north by No. 120-2 B, 3 B & 4 A, east by No. 120-6 C, 6 A & 6 B, south by Nos. 120-6 C, 6 A & B and 104-2, west by No. 104-2	0·07
Government, manavari, R.S. No. 119-15 E, belonging to 333. Ramaswami Mallikurdian, Sandana Mallikurdian and Kuppan Pallavaran, bounded on the north by Nos. 119-15 A and 111 E-4 & 3 N, east by No. 114 E-3 C, south by No. 119-13 E; west by No. 119-15 A	0·01

		Acs.
Government, manavari, R.S. No. 124-1 B, belonging to Sri. Vinayaka Mudaliar, bounded on the north by R.S. No. 124-1 A & B ; east by R.S. No. 124-1 C, south by No. 124-4 A ; west by R.S. 124-19 A		0·07
	Total .	3·11

No. 1102.—Under section 3 of the Land Acquisition Act, 1894, the Government hereby declare that the land specified below and measuring 0·01 of an acre, be the same a little more or less, is needed for a public purpose, to wit, for Local fund well sites ; and, under sections 3 and 7, the Revenue Divisional Officer Rajapur, is appointed to perform the functions of a Collector under the Act and directed to take order for the acquisition of the said land. A plan of the land is kept in the office of the Revenue Divisional Officer Rajapur, and may be inspected at any time during office hours.

Cuddapah district, Sidhavattam taluk,
Virur village

	Acre.
Government, dry, S. No. 193-1 B belonging to Bommireddi Narasaiah, Chetti @ Venkatasubbaya and Chinnayah Chettiayya bounded on the north by S.No. 193-1 ; east by S.No. 193-1 ; south and west by S.No. 195-1 A	0·01

No. 1103.—Under section 3 of the Land Acquisition Act, 1894 the Governor hereby declare that the land specified below and measuring 1·81 of an acre, be the same a little more or less, is needed for a public purpose, to wit, for extension of village site in Chinnaiyandi village, Kollegal taluk, and, under sections 3 and 7, the Revenue Divisional Officer, Kollegal, is appointed to perform the functions of a Collector under the Act and directed to take order for the acquisition of the said land. A plan of the land is kept in the office of the Revenue Divisional Officer, Kollegal, and may be inspected at any time during office hours.

Coimbatore district Kollegal taluk,
Chikkavandi village.

	Acres.
Government, dry, S. No. 73 A-2, belonging to Muthu, Kallar, Karuppa minor Chikkamallan by guardian Dasaya Kone and Mahalia Dasaya, son of Thimmappa bounded on the north by S. No. 74 B ; east by S. No. 72, south by S. No. 76 ; west by S. No. 73 A-1 & B	0·91

No. 1104.—Under section 3 of the Land Acquisition Act, 1894, the Government hereby declare that the land specified below and measuring 2.158 square feet, be the same a little more or less, is needed for a public purpose, to wit, for a pathway to the nightsoil trenching ground ; and under sections 3 and 7, the Sub-Collector, Tuticorin, is appointed to perform the functions of a Collector under the Act and directed to take order for the acquisition of the said land. A plan of the land is kept in the office of the Sub Collector, Tuticorin, and may be inspected at any time during office hours

Tinnevelly district Srivaikuntam taluk,
Milavettam village.

	Sq. ft.
Kuzhi, dry, ward 2, T.S No. 15-1 B, belonging to Albert Jeyaseu, Sarangiru Asrul, Scudder & Co. Tinnevelly, bounded on the north by T.S. No. 15-1 C ; east by T.S. No. 15-1 C ; south by T.S. No. 20 39-2, west by T.S. No. 39-2 A	2,159

No. 1105.—Under section 3 of the Land Acquisition Act, 1894, the Government hereby declare that the land specified below and measuring 0·032 of an acre, be the same a little more or less is needed for a public purpose to wit, for extension of Board Middle School ; and, under sections 3 and 7, the Revenue Divisional Officer Ariyalur, is appointed to perform the functions of a Collector under the Act and directed to take order for the acquisition of the said land. A plan of the land is kept in the office of the Revenue Divisional Officer, Ariyalur, and may be inspected at any time during office hours.

Trichinopoly district, Udaiyarpalayam taluk,
Zamin Udaiyarpalayam village.

	Acre.
Unassessed poramboke Udaiyarpalayam village, vacant cutcherry compound, R.S.F. No. 348, belonging to (1) Chidambaram Chettiar, son of Muthusami Chettiyar, Chokkalingam Chettiar, son of Muthusami Chettiyar, Veppal Narayanapuram Chetti street, Kumbakonam and his minor brothers, (2) Sevagnanatha Chettiyar and (3) Nagarajan Chettiyar, minors brother No. (1) and (2) Nagarajan Chettiyar, minors brother No. (1) and (2) bounded on the north by Thottam (backyard) of Muthukumaran, Servai son of Vaithilinga Servai and Raman Servai, son of Narayana Servai ; east by ammi pathi, dry land of Sivagnam Pillai ; south by thottam (backyard) of the dwelling house of Chokkalingam Chettiyar and his brothers, west by Board Middle School and vacant nattam, belonging to Chokkalingam Chettiyar and his minor brothers already notified for acquisition.	0·031

No. 1106.—Under section 3 of the Land Acquisition Act, 1894, the Government hereby declare that the land specified below and measures 0·07 of an acre, be the same a little more or less, is needed for a public purpose, to wit for watering the road to Kottappalayam ; and under sections 3 and 7, the Revenue Divisional Officer, Namakkal, is appointed to perform the functions of a Collector under the Act and directed to take order for the acquisition of the said land. A plan of the land is kept in the office of the Revenue Divisional Officer, Namakkal, and may be inspected at any time during office hours.

Coimbatore district, Namakkal taluk,
Elampanur village.

	Acre.
Sirkar dry, S.No. 447-1, belonging to Sheik Khasim, bounded on the north by S.Nos. 450 and 451-2 ; east by S.No. 446 A-1 ; south by S.No. 447-2 ; west by S.No. 447-1 ..	0·01
Sirkar, dry, S.No. 447 A-1 belonging to Sirk Vasar Ejaith, bounded on the north by S.No. 450 ; east by S.No. 446 A-2 ; south by S.No. 447-1 ; west by S.No. 448	0·02
Sirkar, dry, S.No. 453-1, belonging to Sheik Thapa Khasim, bounded on the north by S.No. 453-1 ; east by S.No. 453-2 ; south by S.No. 462 B ; west by S.No. 454	0·14
Sirkar, dry, S.No. 455-2 B, belonging to Sheik Chapa Moosa Abdulkhal Kaleeb Saeb, bounded on the north by S.No. 451-1 ; east by Sirc. Ah Rand Kal ; south by S.No. 455-1 B ; west by S.No. 455-2 A	0·03
Sirkar, dry No. 455-1 B belonging to Kaleeb Chapa Moosa, bounded on the north by S.No. 455-2 B ; east by S.No. 454 ; south by S.No. 462 ; west by S.No. 455-2 A	0·14
Total ..	0·07

ACQUISITION OF TREES

No. 1107.—Under section 6 of the Land Acquisition Act, the Governor in Council hereby declares that the specified trees specified below, are needed for a public purpose, to wit, for formation of Pandi-Attur-Agaram road ; and under sections 3 and 7 of the said Act, the Revenue Divisional Officer, Mannargudi, is appointed to perform the functions of a Collector under the Act and directed to take order for the acquisition of these trees. A plan of the land is kept in the office of the Revenue Divisional Officer, Mannargudi, and may be inspected at any time during office hours

Tanjore district, Tiruturaipundi taluk,
No. 36 Pandi village.

		Trees.
Government, cart-track poramboke, R.S. No. 125-3, belonging to S. Pandi-chettiar trustee Somasundaram Pillai.	Bearing cocoanut.	37
	Young cocoanut.	4
Nattam poramboke, R.S. No. 54-1 B, belonging to 37 minor Vaidinathaswami, guardian Somasundaram Pillai	Bearing tamarind.	1
Cart-track poramboke, R.S. No. 54-1, belonging to 37 minor Vaidinathaswami, guardian Somasundaram Pillai.	Bearing cocoanut	2
	Bearing tamarind.	1
Cart-track and channel poramboke, R.S. No. 125-3, belonging to 45 Munisami Sastrar, Chetti	Bearing palmyra.	1
Cart-track, poramboke, R.S. No. 147, belonging to 41 Munisami Subramaniam ..	Bearing palmyra.	9
	Total ..	59

M. V. SANKARA VARIAR,
Assistant Secretary to Government.

NOTIFICATIONS BY THE INSPECTOR OF MUNICIPAL COUNCILS AND LOCAL BOARDS.

In exercise of the powers delegated to him under section 233 of the Madras Local Boards Act of 1920, as amended by Madras Act XI of 1930, the Inspector of Municipal Councils and Local Boards hereby abolishes under clause (c) of sub-section (2) of section 5 of the said Act the Pallipadu Panchayat Board constituted for the revenue village of Pallipadu in the Ongole taluk of the Guntur district for the reason that the panchayat board is not functioning properly.

Madras, 3rd October 1933.

In exercise of the powers delegated to him under section 233 of the Madras Local Boards Act of 1920, as amended by Madras Act XI of 1930, the Inspector of Municipal Councils and Local Boards hereby abolishes under clause (c) of sub-section (2) of section 5 of the said Act, the Rapuru Panchayat Board constituted for the

revenue village of Rapuru in the Ongole taluk of the Guntur district for the reason that it is not functioning properly.

A. McG. C. TAMPOE,
Inspector of Municipal Councils and Local Boards.
Madras, 5th October 1933.

NOTIFICATIONS BY COLLECTORS AND LOCAL AUTHORITY.

In exercise of the powers delegated in Notification No. 411, published at page 149 of Part I A of *Fort St. George Gazette*, dated 18th March 1924, under section 80 (3) of the Madras Local Boards Act, 1920, the Collector of East Godavari hereby makes the notification issued under Ref. No. 4780 L. & M., dated 10th November 1926, and published at page 87 in the *East Godavari District Gazette* for April 1930 in so far as it relates to the survey numbers described below.

Ramachandrapuram taluk, Kulla village.

		Acs.			Acs.
R.S. No. 189-3	..	0·68	R.S. No. 30	..	0·72
„ 189-4	..	0·28	„ 34	..	0·22
„ 72	..	0·71	„ 36	..	0·34
„ 76	..	0·61	„ 13	..	0·34
„ 29	..	0·16			

2. The survey numbers will revert to the Village Panchayat Board, Kulla village of Ramachandrapuram taluk, from the date of the publication of the notification in the *East Godavari District Gazette*, subject to the conditions specified in paragraph 3 (iii) of G.O. No. 1491, Revenue, dated 26th July 1929.

3. The survey numbers will be included in the list of roads maintained by the panchayat board published at page 87 of the *East Godavari District Gazette*, dated 23rd April 1930.

E. BENNETT,
Collector.

East Godavari Collector's Office,
5th October 1933.

Under section 27 of the Madras Hindu Religious Endowments Act, 1926 (Madras Act II of 1927), and under rule 21 (1) of the rules for the conduct of elections of members of the temple committee, M.R.Ry. M. A. Ganavappa Nayakkar Avargal, Pollachikuar, has been declared duly elected as member for the Kolpatti Circle of the Tuticorin Circle Temple Committee, for a period of five years from the date of publication in the *Fort St. George Gazette*.

W. T. BRYANT,
Sub-Collector.

Tuticorin, 14th October 1933.

Under rules 10 and 34 of the rules for the conduct of municipal elections, the person whose name is given below has been declared elected as Councillor of the Bandapur Municipality in the casual vacancy that has arisen in Ward X of the said municipality. He shall enter into office from the date of this declaration.

Number of ward.	Name of person declared elected.	Community or class for which declared elected (if the person has been declared elected for a reserved seat).
X	— Janab Sooppalli Abdul Rajack Sahib Bahadur.	....

K. VASUDEVA RAO,
Election Officer.

Bandapur, 10th October 1933.

MADRAS: PRINTED AND PUBLISHED BY THE SUPERINTENDENT, GOVERNMENT PRESS.

Reg. No. 1—M.



THE FORT ST. GEORGE GAZETTE

Published by Authority.

No. 41] MADRAS, TUESDAY EVENING, OCTOBER 17, 1933. [Price, 2 a. 6 p.

Part I-B.—Educational.

CONTENTS.

	Page
Education Department ...	616
Miscellaneous Notifications	630
Vaccine	637

Supplement:

University of Madras—Results of Examinations, March and April 1933—Corrigenda.

EDUCATION DEPARTMENT.

EXTENSION OF LEAVE.

Fort St. George, October 10, 1933.

No. 230.—Miss Irene H. Lowe, Inspectress of Girls' Schools, has been granted by the High Commissioner for India an extension of leave on half average pay for one month and twenty-one days.

APPOINTMENT.

Fort St. George, October 16, 1933

No. 231.—Under section 8 of the Madras Elementary Education Act, 1920, the Government are pleased to appoint M.R.Ry. Potturaju Ayyanna Garu to be a member of the District Educational Council, Kurnool.

TRANSFER OF LIENS.

Fort St. George, October 9, 1933

No. 232.—Mr. H. Champion, District Educational Officer, Coimbatore and the Nilgiris, and Officiating Principal, Teachers' College, Saidapet, to be Principal, Teachers' College, Saidapet.

No. 233.—Sir S. Radhakrishnan, District Educational Officer, Vizagapatam (on foreign service as Vice-Chancellor, Andhra University), to be Principal, Government College, Kumbakonam (without prejudice to his foreign service).

No. 234.—Mr. M. S. M. Thompson, District Educational Officer, Madura, and Officiating Principal, Government Training College, Rajahmundry, to be Principal, Government Training College, Rajahmundry.

No. 235.—Mr. R. M. Statham, Principal, Government Training College, Rajahmundry (on foreign service as Director of Public Instruction Travancore), to be Principal, Government Muhammadan College, Madras, without prejudice to his foreign service.

NOTIFICATIONS.

Fort St. George, October 10, 1933.

No. 236.—M.R.Ry. Duvvuri Seetharamamurthi Pantulu Garu has been elected by the District Board, Vizagapatam, to be a member of the District Secondary Education Board, Vizagapatam.

Fort St. George, October 12, 1933.

No. 237.—Under section 6 of the Madras Elementary Education Act, 1920, M.R.Ry. K. A. Nachiappa Gounder Avargal, B.L., has been elected by the District Educational Council, Salem, to be its Vice-President.

No. 238.—Under section 5 of the Madras Elementary Education Act, 1920, the undermentioned persons have been elected to be members of the District Educational Councils noted against their names by the electorates specified therein:—

M.R.Ry. V. P. Vyapuri Anthalagar Avargal—Madura (by the Taluk Board, Melur).

M.R.Ry. Dosila Muddu Krishna Reddi Garu—Nellore (by the District Board, Nellore).

Fort St. George, October 14, 1933.

M.R.Ry. P. Jayachandra Naydu Garu—Chingleput (by the Municipal Council, Saidapet).

Fort St. George, October 16, 1933.

M.R.Ry. Rabala China Subbarami Reddi Garu—Nellore (by the Taluk Board, Kavur).

M.R.Ry. T. K. Duraiswmi Ayyangar Avargal—Chittoor (by the Municipal Council, Tirupati).

M.R.Ry. P. Venkatraya Sarma Garu—Guntur (by the Taluk Board, Ongole).

M.R.Ry. Ananu P. Varadiah Chetti Garu—North Arcot (by the Municipal Council, Gudiyattam).

No. 239.—Under section 8 (1) of the Madras Elementary Education Act, 1920, the Hon'ble Diwan Bahadur O. Narayanaswami Chetti Garu, B.A., has been elected by the District Educational Council, Madras, to be its President.

No. 240.—Under section 6 of the Madras Elementary Education Act, 1920, M.R.Ry. S. G. Ranganayagam Mudaliyar Avargal has been elected by the District Educational Council, Madras, to be its Vice-President.

Fort St. George, September 29, 1933
(G.O. No. 1134, Education).

No. 241.—

In exercise of the powers conferred by section 44 of the Madras Children Act, 1920 (Madras Act IV of 1920), the Governor in Council is hereby pleased to make the following amendment to the rules published with Law (Education) Department Notification No. 231, dated the 9th June 1923, at pages 643 to 644 of Part I-B of the *Fort St. George Gazette*, dated the 7th July 1923, as subsequently amended:—

AMENDMENT.

In rule 57 of the said rules, clause (ix) shall be omitted and clauses (x) and (xi) shall be re-numbered (ix) and (x) respectively.

Fort St. George, October 2, 1933
(G.O. Ms. No. 153, Education).

No. 247.—In rule 13 of the Madras Educational Rules add the following as a sub-paragraph at the end of the rule :—

"Manual Training Instructors for wood-work should hold a recognised Secondary School-leaving Certificate and also the Manual Training Certificate of the Teachers' College, Saidapet. Instructors in weaving should be persons who have completed the third form of a Secondary School or the eighth standard of Higher Elementary School or who possess a general educational qualification considered as equivalent thereto by the Director of Public Instruction, and should also produce :—

(1) evidence of having satisfactorily completed the Artisan course in weaving in the Government Textile Institute, Madras, or a training course in any other institution approved by the Adviser to Government on Manual Training ; or

(2) a technical teachers' certificate of the lower grade in weaving.

The Director may relax the qualifications prescribed for Manual Training Instructors where necessary."

Fort St. George, October 5, 1933
(G.O. Ms. No. 1004, Education).

No. 243.—In Notification No. 124, Law (Educational), dated the 24th April 1924, constituting a District Educational Council for the district of Madras, published on pages 384–385 of Part I-B of the *Fort St. George Gazette*, dated the 29th April 1924, as subsequently amended :—

(a) In sub-paragraph (v) *for* the figure '3' against "Associations of managers of Elementary Schools who are not teachers," *substitute* the figure '2' ; and

(b) *delete* the entry 'Poor Schools Society—1'.

Fort St. George, October 3, 1933.

No. 231.—Authors, publishers and others who may desire to present works to the British Museum are informed that the Registrar of Books, Madras, will arrange to forward presentation copies to the Trustees of the British Museum. Cases or parcels of books intended for despatch should be addressed to the Trustees of the British Museum, care of the Registrar of Books, Madras, accompanied by a letter stating the contents and requesting the Registrar to forward the cases or parcels.

D. H. BOULTON,
Deputy Secretary to Government.

MISCELLANEOUS NOTIFICATIONS.

LEAVE.

Mrs. K. G. Martin, Assistant Inspectress of Schools, Madras Girls Range, is granted leave on average pay without medical certificate for nine days from 21st June 1933 to 29th June 1933, inclusive.

Madras, 5th October 1933.

MALAYALAM TRANSLATION HONORARIUM FUND.

In accordance with rule 9 of the schedule to the notification regarding the revised scheme for the administration of the "Malayalam Translation Honorarium Fund" published on pages 487–488 of Part I-B of the *Fort St. George Gazette*, dated 3rd October 1928, the Director is pleased to frame the following by-laws for the award of the honorarium :—

(1) The Malayalam book that is to be considered for the award should be one (published within a period of two years preceding 1st September 1932). It should therefore be an original work or translation on any scientific, technical or literary subject suitable for school use or general instruction.

(2) Authors and publishers competing for the honorarium should send three copies of their publications or their manuscripts so as to reach the Director not later than 31st December 1933.

(3) Publications received after the prescribed date will not be considered.

(4) Each publication forwarded should be accompanied by a statement giving the following particulars :—

(a) Name of book.
(b) Name of author and publisher.
(c) Date of publication (month and year should be . . . given by the Christian Era).
(d) Whether original or translation.
(e) Whether considered previously by the Text-Book Committee or the Director and if so with what result.
(f) If not considered by the Text-Book Committee, whether intended for school use or for the general public.

Publications once examined by the Director under the scheme, should not be submitted for subsequent competitions except with the previous permission of the Director

W. E. SMITH.
Acting Director of Public Instruction.

Madras, 2nd October 1933.

UNIVERSITY OF MADRAS.

NOTIFICATION.

It is hereby notified that M.R.Ry. M. R. Ramaswami Mudaliyar Avargal, B.A., M.B., Professor Madras Medical College has been re-elected to the Senate by the members of the Academic Council, under section 14 (a), Clause III, (2), of the Madras University Act of 1923, as amended in 1929, as an election held in anticipation of the vacancy.

Senate House, Madras,
14th October 1933.

SUPPLEMENTAL CONVOCATION, DECEMBER 1933.

A convocation for conferring degrees and titles and for the award of diplomas will be held in the Senate House on Thursday, the 7th December 1933, at 4-30 p.m.

Applications from candidates for degrees, titles or diplomas in the prescribed form must be made so as to reach the *Registrar not later than* TUESDAY, THE 21st NOVEMBER 1933. Printed forms of application for the purpose can be obtained from the office of the Registrar on application made in person or by post after Friday, the 20th October 1933. *Special* forms of application are available for candidates taking their degrees *in absentia*, and for those taking the M.A. Degree. Candidates are therefore requested to specify the degree which they desire to take at the convocation. Every candidate is at liberty to take his degree either in person or in absentia.

DIPLOMA FEE FOR TAKING DEGREES, ETC., AT A CONVOCATION EITHER IN PERSON OR IN *absentia* is Rs. 5.

The fee for degree, etc., in *absentia* other than M.A. is Rs. 10.

The fee for the M.A. Degree in *absentia* is Rs. 35.

The fee for the M.A. Degree in *person* is Rs. 20

The fees referred to above should be paid into the Imperial Bank of India, Madras, or into any one of the Government treasuries or branches of the Imperial Bank of India in the mofussil, and the receipt therefor submitted to this office with the application for admission to convocation, and in the case of those residing outside that Presidency, the fees should be sent to the Imperial Bank of India, Madras, and the receipt therefor sent to the Registrar.

Applications, not prepared in the prescribed form, or defective in any particular, or received after the prescribed date, will not be accepted. Candidates are advised, as a safeguard against the miscarriage or non-delivery of applications, to submit the same MUCH EARLIER THAN THE PRESCRIBED DATE BY REGISTERED POST ACKNOWLEDGMENT DUE. Enquiries from candidates as to the receipt of their applications in the office of the Registrar will not receive attention. *Each application, if accompanied by an addressed post card, will, however, be acknowledged by the return of the post card, with the University stamps duly impressed thereon.*

Cards of admission to the convocation will be issued on SATURDAY, THE 2ND DECEMBER 1933, to the address given in the application form. Candidates, besides giving their permanent address, MUST ALSO GIVE THE ADDRESS IN MADRAS, OR IN THE MOFUSSIL TO WHICH THESE CARDS OF ADMISSION SHOULD BE DESPATCHED. Candidates for degrees, titles or diplomas, who are not in receipt of the cards of admission, are requested to communicate the fact *promptly* to the Registrar.

Candidates for degrees titles or diplomas are requested to be in attendance at the Senate House *not later than* 3-30 p.m. They are required by the regulations to wear the correct gowns and hoods pertaining to their respective degrees.

Senate House, Madras,
10th October 1933.

Text-books adopted by the Academic Council at its meeting held on the 29th August 1933.

MATRICULATION EXAMINATION, 1935.

ENGLISH.

1 *Text-books of which a detailed knowledge will be required*—
The Selections in English Poetry and Prose for the S.S.L.C Public Examination of 1935 (Published by the University.)

2 *Text-books of which a detailed knowledge will not be required*—
The same as for the S.S.L.C. Public Examination of 1935.

SANSKRIT.

The selections in Sanskrit for Group A, for the S.S.L.C Public Examinations of 1935, published by the University.

MARATHI.

The same as for 1934, (i.e.)—

Prose—
Mahārashtra Vanmaya-Parichaya, Part II. Gadyavibhaga, pages 1–101, by G. G. Kanetkar, M.A.

Poetry—
The following extracts from Navanīt—
Moropant—Kekavali.
Waman Pandit—Sphuta Shloka, pages 132—142.
Pitamb—Angada Shishtai, pages 42–46.

N.B.—The above books can be had at New Kitab Khana, Poona City, or Messrs. Pandurang Jawaji and Company, 'Madhav Bagh', Bombay.

ORIYA.

The Selections in Oriya for the S.S.L.C Public Examination of 1935 in Group A (Revised Scheme), published by the University

HINDI.

The same as for the S.S.L.C. Public Examination, 1935.

LATIN.

The same as for 1934, (i.e.)—
Cæsar: De Bello Gallico, Book I, Chapters 1–20
Phædrus: Fables. Book I. (Macmillan's Elementary classics.)

FRENCH.

La Fontaine: Fables I—10
Jules Verne: Cinq Semaines en ballon (Macmillan)

HEBREW.

Will be published later.

ARABIC AND PERSIAN

Will be published later.

TELUGU AND KANARESE

The Selections for the S.S.L.C Public Examination, Group A, for 1935, published by the University in the respective languages

INTERMEDIATE EXAMINATION IN ARTS AND SCIENCE, 1935.

ENGLISH.

Shakespeare—
Richard II.

Poetry—
Selections as for 1935, (i.e.)—
Wordsworth: Leodamia.
Tennyson—Ulysses.
The Lotus-Eaters.
Rossetti: The Blessed Damozel.
Arnold: The Forsaken Merman.

Prose—
M. S. Sundaram: Select English Prose. (Macmillan).
K. Swaminathan: Trevelyan's Life and Letters of Macaulay (Longmans).

Non-detailed Study—
Thomas Hardy: The Trumpet Major.
Short Stories of the Nineteenth Century, selected by Pyle, omitting number 3 (Blackie.)
Amy Crane: R. L. Stevenson. (Harrap.)

SANSKRIT.

PARTS II AND III B.

1 Śrī Harsa's Naiṣadha (Oriental Books Supplying Agency, Poona, on Curator for the Publication of Sanskrit Manuscripts, Travancore).
2 Raghuvamśa of Kālidāsa, Cantos 12 and 13 only.

3 *Bhāshāshāstra* by Mr. V. Mahalinga Sastri, Volume II. Part III, pages 1 to 45. (Copies can be had of "K. Subrah Rao's Vachyar & Co., Booksellers and Publishers, Kalpathi, Palghat" or of Mr. V. Mahalinga Sastri, M.A., B.L., Advocate, Mylapore.) The portions prescribed in Volume II, Part III, of the *Bhāshāshāstra* are (1) Vākyaśāstra, (2) Arthaśāstra and (3) Chandaśāstra.

MARATHI.

PART II.

For Non-detailed Study—
1 Śikṣha and Bhakti, pages 100—118, by M. H. Modak.
2 Maharashtracha Samakalik Itihas by S. D. Pandeo, M.A., M.O.L.

For Detailed Study—
Poetry—
1 Amarshesh Kavita (Parvarohi)—
(a) Extracts from Krishna Shastri Chiplunkar, pages 35–53.
(b) Extracts from P. G. Parakhi, pages 189–201.
(c) Extracts from V. V. Khare, pages 418–434.
2 Navanita—
(a) Muktesvar—Naradi—Kaadi, pages 171–181.
(b) Moropant—Dronaparva, pages 339–359.

Prose—
1 Life of Shri Shiva Chhatrapati by K. A. Sabhasadh.
2 Dnyaneshwara by S. N. Bambardi, M.A., LL.B.

Drama—
Krishnarjuna-yudha by N. C. Kelkar, B.A., LL.B.

PART III B.

The same as for Part II

N.B.—The above books can be had at Messrs. Pandurang Jawaji and Company, 'Madhav Bagh,' Bombay.

ORIYA.

PART II.

For Non-detailed Study—
1 Life of Mahārāja Rāmachandra Bhanja Deo, published by Sahitya Prachara Samiti, Cuttack
2 Ragha Arakhita by Kuntala Kumari Sahoo.

For Detailed Study—
1 Prannya Ballari by Gangadhar Meher.
2 Padma Pakhuda by Padmacharan Patnaik.
3 Pratap Nataka by R. R. Deo.
4 Prayachita by Phakir Mohan Senapati.
5 Bibidha Chinta by Chintamony Mahanty.

PART III B.

1 Debi by Upendra Prasad Mahanty.
2 Prabandha Patha by M. Rath.
3 Galpa Swalpa by Phakir Mohan Senapati.

N.B.—The above books can be had at "The Mukur Press, Cuttack, or at "The Cuttack Company, Cuttack," or at the "Students' Home, Berhampore (Ganjam District)."

HINDI

PART II.

For Non-detailed Study—
Maharashtra Kesri by Pandit Taracharan Agnihotri (Publishers, Ram Prasad and Brothers, Agra).
Bal Ramayana by Professor Ram Saroop Kaushal (Messrs. Uttar Chand Kapur & Sons, Lahore).

For Detailed Study—
Prose—
Gadya Mimansha by Pandit Jiwan Shanker Yajnik, M.A., LL.B., Professor, Benares Hindu University (Publishers: Ram Prasad and Brothers, Agra).
Poetry—
Padya Prabha by Pandit Hari Shanker Sharma (Publishers: Ram Prasad and Brothers, Agra)

PART III-B.

The same as for Part II.

LATIN

PARTS II AND III-B.

Aeneid VI.
Cæsar: First Philippic.
Livy: Book XXII.

FRENCH.

PARTS II AND III-B.

Hugo, La chute (Ed. by D. C. Heath, Heath's Modern Language series)
French poetry for schools, Nos. 1–20. (Ed. by J. Moulie, Longman's)
Racine: Athalie.
E. About: Le gendre de M. Poirier. (Macmillan's).

GERMAN.

PARTS II AND III B.

The same as for 1935, i.e.—

A book of German prose, edited by H. G. Fiedler, Nos. 82–104 (Clarendon Press, Oxford.)

Heimatkunde—Populäre Vorträge, Das Leben des menschen, Bd. by D. Hauser Stuttgart (Heath, N.Y.)

Grillparzer—Weh dem der lügt (drama).

W. Hauff—Märchen Schriftsatz (aus das Wirtshaus im Spessart).

ARABIC, PERSIAN, URDU AND HEBREW

Will be published later

TAMIL.

Will be published later.

TELUGU

PART II.

Old Poetry—

1 Bharatamu—Adiparvamu—Canto I, *verses* 65 to 164.

2 Parasathapuharanamu, Canto 2 *verses* 1 to 82 with Parimalollasamu by N. Kuppuswamaiah. (Available at the Andhra Patrika Office, G.T., Madras.)

3 Vishnupuranamu, Canto 1—Dhruvopakhyanamu, *verses* 238 to 339. (Published by the Madras University.)

4 Ranganadharamayanamu—Pattabhishekamu—lines 3109.

Modern Poetry—

Harijana Kalavaramu by Kokkili Venkatasubbha Rao, B.A. (Copies available with Kokkili Sivaramakrishna Rao, Sub-Editor, Andhra Patrika, Madras).

Drama—

Valmiki by Kallakuri Gopala Rao Garu. (Copies available at Vanidya Depot, 4, Achuppan Lane, G.T., Madras.)

Detailed Prose—

1 Bhaktavijayamu by A. Aranachala Sastry—1st 94 pages only. (Copies available with the author, Telugu Pandit, Maharajah's Sanscrit College, Vizianagaram.)

2 Dasaraju by Ramakrishna Kavulu. (Copies available with Vavilla & Sons, Madras.)

Non-detailed Prose—

1 Sanjayavijayamu by D. Venkatakrishna Rao. (Copies available with the Author, Bezwada.)

2 Desa Bhaktudu (Kondan, the Patriot by K. S. Venkataramani). Translation published by V. Venkateswara Sastrulu. (Copies available with Vavilla & Sons, Madras.)

Grammar—

Nannayapadesika, Part II, by V. Ch. Seetarama Sastri Garu.

PART III-D.

The same as for 1933, i.e.—

Poetry (Old)—

1 Bharatamu—Adiparvamu, Canto I, Verses 65–164.

2 Parasathapuharanamu, canto II Verses 1–82 with Parimalollasamu by N. Kuppuswamaiah, available at Andhra Patrika Office, G.T., Madras.

3 Ranganadharamayanamu—Pattabhishekamu—Lines 3-109.

Poetry (Modern)—

4 Tukaram by S. Veerabrahmakavi, Canto III—Copies available with the Author, Telugu Pandit, Noble College, Masulipatam.

Drama—

Abhijnana Sakuntalamu—translated by Vaisnavayi Neelakanta Raju Garu, Tuni. (Copies available with the Author, Tuni.)

Detailed Prose—

Bhagavatharamu, Navaratnakavitamu by Sataghantam Venkataramana Sastri—(available with Messrs. V. Ramaswami Sastrulu & Sons, Madras).

Non-detailed Prose—

Vikramarka Charitramu by Bhagavatula Ramamurthi Sastri—available at Messrs. Vavilla Ramaswami Sastrulu & Sons, Madras.

KANARESE

PARTS II AND III-B

Detailed Study—

1 Jaimini Bharata by Lakshmisa—Sandhis 3 and 4, omitting Stanzas Nos. 7, 9, 23 and 29 in Sandhi 3 and Stanza No. 1 in Sandhi 4. (Bala Saraswati Mandali, Mangalore.)

2 Kannataka Raghavaveera by V. Narasa Sastri—Parva 5. (The Author, Wardlaw High School, Bellary.)

3 Bhartrihari Neethi Sataka by Bhappa Sastri—Stanzas 1 to 50. (B. Mahadeva Sastri, Kadapur P.O., Hassan District.)

4 Nalini by K. Sankara Bhatta—portion containing Hamsya Malinee, pp 1–32. (Satyashodhana Book Depot, Fort, Bangalore.)

5 Arcalu by V. Sitaramayya. (Ram Mohan Company, Balepet, Bangalore City.)

6 Panchavatara by M. D. Ananthacharya. (Karnataka Book Depot, 1–59, Samantha Street, Triplicane, Madras.)

Non-detailed Study—

1 Nanuna Gerana Kadlaru by Gopur Ramaswami Ayyangar. (Ram Mohan Company, Balepet, Bangalore City.)

2 Dharmadhari Bukkha by G. P. Rajaratnam. (Ram Mohan Company, Balepet, Bangalore City.)

3 Ikan Chaudiranu, Part I, by Balasaraswathi. (K. A. Chowappa & Sons, Avenue Road, Bangalore City.)

MALAYALAM.

Will be published later.

PHYSICS.

The same as for 1933.

CHEMISTRY.

The same as for 1933.

BOTANY.

The same as for 1933.

ZOOLOGY

The same as for 1933.

GEOGRAPHY.

1930.

In the Syllabus for the Intermediate Examination (vide pages 31 to 33 of Volume I, Part II, of the University Calendar for 1932–33), *for* the first heading "III. Detailed Study of Europe", *substitute* "III. Detailed Study of India. (*Note.*—World relations to be stressed)."

LOGIC.

An Introductory Logic by Creighton and Smart, omitting Chapter II.

INDIAN MUSIC.

The following alterations in the syllabus be made:—

The word "Theory" occurring in line 5 of the syllabus printed on page 44 of Volume I, Part II of the Calendar for 1932–33, be replaced by the word "Scheme."

Add at the end of the penultimate paragraph, after the word "chapu" the following:—

"Candidates shall also be expected to sing or play 5 gitas, 3 varnams and 1 padam."

B.A. DEGREE EXAMINATION, 1933.

ENGLISH.

Shakespeare—

As you like it.

Macbeth.

Poetry—

Milton: Comus.

Longer English Poems from Spenser to Alfred Noyes. (Harrap.)

The following selections:—

Dryden: Macflecnoe.

Gray: The Bard.

Wordsworth: Tintern Abbey.

Keats: The Eve of St. Agnes.

Browning: Andrea Del Sarto.

Prose—

Burke: The American Speeches. Ed. Selby. (Macmillan).

De Quincey: Essays. The Wallet Library. (Winkie—omitting "Rhetoric" pages 113–178

Sharma: Ideals and Realities. (Oxford University Press).

Non-detailed Study—

Dr. Johnson: A Selection from Boswell's Biography. (The Scholar's Library—Macmillan).

George Eliot: Silas Marner

Laurence Binyon: Akbar. (Putnam Davies.)

SANSKRIT.

PARTS II AND III—GROUP (v).

The same as for Part II and Part III—Group (c) of 1932, respectively (vide)—

Part II.

1 Kuvalaya—Sikshavalli (whole).
2 Kuvalaya—Nyâyasudhâ (whole)
3 Kuvalayânandalakshana—Uttarârdhaya (to be had at M R Ry. K. V. Krishnamurthy Sastrigal, Sanskrit Pandit, Government College, Kumbakonam).
4 Dasakumâra—Kâryâraṃbha—The first parichhêda only.

In connection with the *History of Sanskrit Literature*, a detailed study of Chapters X to XIV in Macdonell's *History of Sanskrit Literature* and of the whole of Smith's *Classical Sanskrit Literature* (Heritage of India Series) is recommended.

NOTE.—All these Sanskrit and English books can be had either through the Oriental Books Supplying Agency, Ltd., Bhâshâmanjari, Poona, or through the Proprietor, the Punjab Sanskrit Book Depot, Lahore.

Part III—Group (c).

(a) A. A. Macdonell's Vedic Reader, the following selections :—
Agni, I—1.
Savitṛ, I—35.
Marutas, I—86.
Usṣas, I—124.
Funeral Hymns, X—14.
Purusha, X—90
Gambler's, X—34,
Vâch, X—125.
Aitareya-brâhmaṇa, VII—Hundredfold. (Nirnaya Sagara Press, Bombay.)
Gautama Dharma Sûtra—Text only—Prasna I corresponding to Chapters I to IX.—Bibliotheca Sanskrita (Government Press, Mysore, or Anandasrama Press, Poona.)
Kathopanishad—first Adhyâya.
(b) Bhavabhûti-Uttararâmacarita.
Bhâttanârâyaṇa's Venîsaṃhâra. (Nirnaya Sagara Press, Bombay.)
Rama Ramacarita, Ucchvasa, III (Nirnaya Sagara Press, Bombay).
Patañjali—Mahâbhâṣya, I, i, 1.
Mahâbhârata—Khilaparva—Adhyaya 127 to 132 Mahâbhârata Khilaparva—Adhyaya 127 to 132 (Pratâpa Vaibhava Book Depot, Kumbakonam).
Nîlakaṇṭha Vijaya by Nîlakaṇṭha Dîkṣita. Ucchvasa I only. (The Proprietor, Sulamangalam Press, Mylapore.)
(c) History of Sanskrit Literature—
Books recommended for study—
Dr. Macdonell's "History of Sanskrit Literature" and "India's Past."
Keith's classical Sanskrit Literature—Heritage of India Series.

Related Language.

Bhavabhûti Uttararâmacarita.
Raghuvaṃśa—Cantos IV and VI.

Related Subject.

Early History of India to the beginning of the present era (i.e., Christian era).

Books recommended—
E. J. Rapson : Ancient India. (Cambridge University Press.)
V. A. Smith : Early History of India.
Dr. Macdonell's 'India's past.'

MARATHI.

PART II.

For Non-detailed Study—
1 Nashtâstravichar by V. S. Gogate, M.A.
2 Hindu Dharma and Sudharana by M. S. Gole, M.A.

For Detailed Study—
Prose—
1 Prabhâva Sadhana by, Phadke, B.A.
2 Achâryâ Mahâtâcar Samâsagrantha.
Poetry—
1 Dnyaneshwari, Chapter XVI.
2 Karnaparva, Chapters 1—13, pages 1—103, edited by D. K. Oka, B.A.
3 Narmadâtîla by Waman Pandit, Edited by B.A. Bhide, B.A.
Drama—
Maharashtra Shakuntala by K. V. Gadabole, B.A., LL.B.

For History of Language and Literature—
1 Mahârashtra Sârasvat, Part I, 3rd edition, by V. L. Bhave.
2 Marathi Bhashechi Chaitanya by R. B. Joshi.
3 Marathi Bashyacha Itihas Arthat by Prof. D. V. Patankar, B.A.

N B —The above books can be had at Messrs. Parashuram Pursuram and Company, "Madhav Bhuvan," Bombay.

PART III—GROUP (v).

Prose—
1 Kesarîchî Nivadaka Nibandha, Part I, by N. C. Kelkar, B.A., LL.B.
2 Life of Thorale Shahu Maharaj by M. R. Chitale.
3 Mata Rukmayai by D Tulpuṛkar, B.A., LL.B.
4 Atma Vidya by Godbole, B.A.

Poetry—
Waman : (1) Nîti as I Vairagya Shatak.
(2) Ganeshlahar.
Moropant : (1) Krishna Vijaya, Uttarardha. Chapters L—LIX.
(2) Bhan-chhwari. Chapter X.
(3) Drama.—Pitravilasana—by G. G. Agarkar, B.A.

Related Subject—
1 History of the Marathas by Grant Duff.
2 Rise of the Maratha Power, M. G. Ranade, M.A., LL.B.

For Comparative Grammar—
Books recommended—
1 Dr. R. G. Bhandarkar's Wilson Philological Lectures (1877) on Sanskrit and Prakrit Languages derived from it (Bhandarkar's Research Institute, Poona).
2 Dr Grierson's Introduction to Comparative Philology, Part I and Part V.

ORIYA.

PART II.

Drama—
1 Prakrita Pranaya Natak by R. B. Deo.
2 Purushottama Deb Natak by Godavarish Misra.

Prose—
1 Prabandha Parichaya by Ratnakara Pata.
2 Bhakta Kabi Madhusudan by K. Panigrahi.

Poetry—
1 Tapaswini by Gangadhar Mahera.
2 Rahasya Manjari by Dina Dariabha Das (Prachi Granthe Mala Series).

For Non Detailed Study—
1 Italiya Juba by Radhanath Raya.
2 Iswara Chandra Vidyasagar by Brajabandhu Das.

For History of Language and Literature—
1 Utkala Sahitya re Itihasa by T. C. Rath.
2 Utkala Bhasha re Itihasa by B. Misra.

PART III—GROUP (v).

Classical Poetry—
1 Kali Brahmanda Sundari by Upendra Bhanja—Cantos 4—10
2 Baidehisha Ghatiyamany—Cantos 5—10.

Modern Poetry—
1 Pranayini by Nadiakantha Das.
2 The following selections from the works of Madhusudan Rao :—
(a) Rishi Prana Dabalatarana.
(b) Jeevana Chinta.
(c) Diwana
(d) Utkalalaxmi.
(e) Nauli Prati.

Prose—
1 Kanaka by Krupasindhu Misra.
2 Bibeki by Radhanath Roy.

Drama—
1 Kalapahada by A. Ghose
2 Mudra Rakhyasa by M. Rath.

Puranic Poetry—
1 Ramayana—Sundarakanda—by K. C. Patnaik.
2 Bhagavata—Navama Skandha—by Jagannath Das.

Books for Consultation—
1 Utkala Sahitya re Itihasa by B. Misra.
2 Utkala Bhasha Tatwa by G. Nanda
3 Comparative Grammar of Gaudian Languages by Hoernle.

HISTORY—GROUP (v.)

Related Subject—

Books prescribed—

1 Prachina Utkala by Jnanbandhu Sing
2 Utkala Itihasa by Kanpanadhu Mishra.
3 W. W. Hunter's History of Orissa, Vol. II, Pages 1–273.

Books recommended for Consultation—

1 Orissa in the making by Bijaya Chandra Mazumdar published by the Calcutta University.
2 Introductory Essays on the B. C. Mazumdar's Typical Selections from Oriya Literature—Three Vols., published by the Calcutta University.

HINDI.

PART II.

The same as for 1935, (i.e.)—

For Detailed Study—

Poetry—

Hindi Final Reader, Revised Edition (1927), Poems of Kabir, Surdas, Mirabai, Tulasidas, Rahim, Bihari Lal, Matiram, Devdutt, Bernd and Gardner Publishers: the Indian Press, Ltd., Allahabad.

Prose—

Hindi Prose Selections by Babu Ganga Prasad, M.A., published by the Indian Press, Ltd., Allahabad.

Drama—

Chandrahas by B. Matli Saran Gupta, published by Sahitya Sadan, Chirgaon, Jhansi, U. P.

For Non Detailed Study—

1 Charitra Chitran by Chabinath Pandey, B.A., LL.B., published by Hindi Pustak Agency, Harrison Road, Calcutta.
2 Budha Dev by Babu J. Mohan Varma, published by the Indian Press, Ltd., Allahabad.

For History of Language and Literature, the following books are recommended for consultation—

1 Bhasha Vigyan by N. Sahyal, M.A., published by Indian Press, Ltd., Allahabad.
2 Sachara Chandrodaya by Ramlochan Sharma, published by Hindi Pustak Bhandar, Darbhanga.
3 Keay's History of Hindi Literature.
4 Sketch of Hindi Literature.
5 Maharabandhu Vinoda, Vol. I, Introduction.

LATIN

PART II.

Aeneid VI.
Horace: Odes, Book I, 1 to 30.
Cicero: Pro Milone.
Tacitus: Histories III.

PART III—GROUP (v)

Text-books will be prescribed, if required.

FRENCH.

PART II.

Paule Régnier: Petite et Naïve. (Plon, Paris.)
Fr. Coppée: Contes choisis. (Hachette.)
Balzac: Eugénie Grandet. (Oxford University Press.)
Rostand: Cyrano de Bergerac. (Librairie Charpentier et Fasquelle, 11 Rue de Grenelle, Paris.)

PART III—GROUP (v).

Text-books will be prescribed, if required.

GERMAN.

PART II.

The same as for 1933, (i.e.)—

Goethe: [illegible]
Droste Hülshoff: Die Judenbuche. (O. U. P.)
G. Keller: das Fähnlein der Sieben Aufrechten. (Abridged edition, Harrap.)

PART III—GROUP (v).

Text-books will be prescribed, if required.

ARABIC, PERSIAN, URDU AND HEBREW.

Will be published later.

TAMIL.

Will be published later.

TELUGU

PART II.

Old Poetry—

1 Bharatam—Telugana-Udyogaparvamu—Sreekrishnarayabharamu, Canto I, the whole
2 Jaimini Bharathamu by Pillalamarri Pinavirabhadrudu—Aswamedhaparvamu — Chandrahasacharitramu.
3 Sampurnakumaravijayamu by Pushpagiri Timmana, Canto VI—Garudagarvabhangamu, verses 107 to 234.

Modern Poetry—

1 Sarangi by Ananthapantula Venkateswerlu, first 100 verses only. (Copies available with Dr. Ananthapantula Narayanamurthi, B.A., L.T., Parvatipuram.)
2 Andhramaghasaptasamu—Gitaramoghamu—Translated by G. V. Subbaramayya Garu, Lecturer, V. R. College, Nellore.

Drama—

Mahavikyanandeeyam by Vedam Venkataraya Sastri Garu.

Detailed Prose—

1 Raghuvirathamu by Hanchati Tammayya, First Part, 132 pages. (Copies available with the Author, Amalapuram.)
2 Hariopavasapathamu by Kamaraju Hanumantha Rao, from page 89 till the end. Third and Fourth Parts. (Copies available with Prakyanchi Granthalayama (East and West Series), Rajahmundry.)
3 Kshetrayati Kshemathabhyudayamu by K. Ramakrishnamayya Garu, 'Lyndoh Gardens,' Peter's Road, Royapetta, Madras.

Non-detailed Prose—

Baladitya by V. Satyanarayanamurthi (Published by Vavilla & Sons, Madras.)

Grammar—

Sabdyakarmamu.

PART III—GROUP (v).

The same as for 1933, (i.e.)—

Poetry (Old)—

Kalapurnodayamu by Pingali Somana, Canto IV, Verses 1 to 141.
Uttara Harivamsamu by Nachana Somanatha, Canto II, the whole.
Harischandra Nalopakhyanamu by Ramarajabhushanu, Canto III, Verses 67.
Accha Thenugu Ramayanamu by Kuchimanchi Timmakavi—Kishkindhakandamu.
Raghavapandaviyamu—Canto IV with Bhavaprakasika by Pandit E. Bhashyakaribhayya. (Publishers, Ananda Press, Madras.)

Poetry (Modern)—

The same as for Part II, 1934, (i.e.)—

Selections from Jeevayatra by Vidwan K. Kanakamma Garu, 100 Verses from Verse 140 to the end, excluding Sanskrit Slokas, Free, Re 0–8–0. Available with the Authoress, Queen Mary's College, Triplicane, Madras.
Madhuravijayamu by Tirupalli Raghavarajayya Sastri, First Canto excluding the first 33 stanzas. Available at Madugula Nagaraja Sastri, Ramalingeswarapeta, Tuni. Price, Re. 0–10–0.

Drama—

Acharyachodarani by Kaviraju Viswanatha Sarma, Telugu Pandit, M. R. College, Vizianagram. Available from the Author. Free, Re. 1.
Savitri Chitreswara by Dharmavarapu Krishnamachari Garu. (Publishers—Raza Vilas Press, Bellary.)

Prose—Detailed—

Partha Charitra by Sir M. V. Ramanacharyulu—First three Chapters. (Copies available with the Author, Sanskrit Pandit, Maharaja's College, Vizianagram.)
Sirasvatopanyasamulu, by Rallapalli Ananthakrishna Sarma, Telugu Pandit, Maharaja's College, Mysore. (Available with the Author. Price, Re. 0–12–0)
Bhagavatiamu by Satagantham Venguiramaya Sastri Garu, Skandas 7 and 8 only, pages 130, (Vavilla Ramaswami Sastrulu & Sons, Madras.)

Prose—Non detailed—

Manasaroramulapai Parnasamulu Prabhavamu by P. Jagannadayyangaru, M.A., L.T. (Available with the Author, Patrika Press.)
Amaravathipuramu and other Essays by M. Somasekharam sarma—(Author, 3/1, Audiyappa Mudali Street, Pycarawalkam, Madras. Price, Re 0–8–0.)

Inscriptions—
The same as for 1934 (i.e.)—
1 Rayavola Yuddha Mallani Sangamla.
2 Chalukya Somavamsa—published in Bharati (Andhra Parishat Office). (Same as Andhra Somavamsa published with notes by Mr. M. Somasekhara Sarma in the issue of Bharati for March 1934.)

Literary Criticism—
1 Andhra Kavitva Charitramu by Basavaraju Venkatappa Rao Garu. (Available with Messrs. Vavilla Ramaswami Sastrulu & Sons, Madras.)
2 Bahujana Kalaposhakudu by K. Ramakrishnayya Garu, Senior Lecturer in Telugu, Oriental Research Institute, Madras.
3 Vemanadharaagati by N. Veeraraju Garu, Pithapuram.
4 Andhra Bhasha Bachana Vimarsana by K. Ramakrishnayya Garu Chapters 3 and 4. (The Author, Lourdu Gardens, Royapetta, Madras.)

History of Literature—
The same as for 1934 (i.e.)—
1 Andhra Vangmaya Charitra—by Vanguri Subba Rao.
2 Andhra Kavulacharitra—by K. Veerasalingam.—Part I (Revised) and Part II. (Hitakarini Samaj, Rajahmundry.)

History of Language—
The same as for 1934 (i.e.)—
Bashaa tattvika Samasyalu—by K. Ramakrishnayya, O. R. Institute, Royapetta, Madras.

Grammar Prosody and Poetics—
The same as for 1934 (i.e.)—
1 Bala Vyakaranamu—by Chinnaya Suri.
2 Prauda Vyakaranamu—by B. Sitaramacharlu.
3 Arya Kavisamaya—Cantos III and IV.
4 Nannayabharata yaasa—by Bhattumurti.
5 Dasarupakamu by Malladi Suryanarayana Sastri, Rajahmundry.
6 Chandas Sastramu by T. Rajagopala Rao, Christian College, Madras.

Philology—
1 Introduction to Dravidian Philology by Dr. C. Narayana Rao.
2 Dravida Bhashalu by Vidvan C. J. Somayaji, M.A., L.T., Andhra University, Waltair.

Related subjects—
The same as for 1935.

KANARESE.

PART II.

Detailed Study—
1 Kabbigara Kava by Andayya—Stanzas 1–99. (Karnataka Kavya Kalanidhi office, Mysore.)
2 Jagannatha Vijaya by Rudrabhatta—Aswasas 9. (Government Oriental Library, Mysore.)
3 Sankshipta Rajashekhara Vilasa, edited by T. Channappa—Aswasas 3. (Tagore Co., Bangalore City.)
4 Ramanavamsha by Muddana—Aswasas 8, 9 and 10. (Karnataka Kavya Kalanidhi office, Mysore.)
5 Veni Samhara Nataka by Jayasenacharya. (J. Raghupatyacharya, Vanti Koppal, Mysore.)
6 Sasana Padya Manjari, edited by R. A. Narasimhacharya—Numbers 87, 124, 125 (Stanzas 635 to 640, both inclusive), 129, 241 and 289. (The Author, Malleswaram, Bangalore.)
7 Aryaka, by S. G. Sastri. (B. S. Ayyangar, Printer and Publisher, Manavarthipet, Bangalore City.)
8 Karnataka Kavicharite, Vol II, by R. A. Narasimhacharya—Introduction and Poets of the 13th Century. (The Author, Malleswaram, Bangalore.)
9 Halagannada Vyakarana Sangraha. (Basel Mission Book Depot, Mangalore.)

Non-detailed Study—
1 Kannada Kathegalu. (Bala Sahitya Mandala, Mangalore.)
2 Mayoora by Devudu Narasimha Sastri, M.A. (Kavya Shodhana Book Depot, Fort, Bangalore City.)
3 Ramacharya Nemapu by P. T. Narasimhachar. (Ram Mohan Company, Balepet, Bangalore City.)

PART III—GROUP (v).

The same as for 1934 (i.e.)—
(i) Selections published by the University—Volume II, Chandraprabha Purana (pp. 103 to 146).
(ii) Ramadhanamedha (modernized), Part I, by M. Shankara Bhatta. (Bala Sahitya Mandala, Mangalore.)
(iii) Vidhyuchita by N. Tirumalarama. (Sri Hitashini Granthamala office, Nanjangud.)
(iv) Sakuntala Nataka by Bempa Sastri. (M. S. Rao & Co. Avenue Road, Bangalore City.)
(v) Kavi Charite by Rao Bahadur R. Narasimhachar, M.A., Volume II, Introduction and Poets of the 13th Century (Author, Malleshwaram, Bangalore.)
(vi) Sasana Padyaramanjari by Rao Bahadur R. Narasimhachar, M.A., Malleshwaram, Bangalore.
(vii) Aprasanna Vira Charite by Tirumalaiya. (Kavya Kalanidhi office, Mysore.)
(viii) Sringara Ratnakara by Kavi Karne. (Kavya Kalanidhi office, Mysore.)
(ix) Sabdamani Darpana by Kesiraja. (B.E.M. Book Depot, Mangalore.)
(x) Chikadevaraja Vijaya by S. G. Govindaraja Ayyangar. (M. S. Rao & Co., Avenue Road, Bangalore.)
(xi) Chikadevana by Nagavarma. (B.E.M. Book Depot, Mangalore.)
(xii) Pratapa Vijaya by S. G. Govindaraja Ayyangar. (M. S. Rao & Co., Avenue Road, Bangalore.)

MALAYALAM.

Will be published later.

PHILOSOPHY.

(i) *Psychology*—
McDougall: *The Energies of Men* (Methuen).

(ii) *Ethics*—
The same as for 1935, i.e., "Muirhead's *Elements of Ethics*.

(iii) *Logic and Theory of Knowledge*—
(a) *European Logic*—The same as for 1935, i.e.—
First Four Lectures of Bosanquet's Essentials of Logic along with Part III of Creighton's Logic
(b) *Indian Logic*—Tarka Sangraha of Annambhatta, Sections 28 to 62.

(iv) *Philosophical Work prescribed*—
(a) *European Philosophy*—Kant: Metaphysics of Ethics.
(b) *Indian Philosophy*—Iswara Krishna's Sankhya Karikas.

GEOGRAPHY.

Group (vi).

1934 *and* 1935.

Under (1) *Regional Geography*—
For the study of a larger region—Europe.
For a detailed study of a smaller region—*the Monsoon Lands of Asia* (including the East Indian Archipelago).

Under (2) *Economic Geography*—
(vi) Special region—The United States of America.

SYLLABUS IN ECONOMICS FOR GROUP (vii) MATHEMATICS FOR THE B.A. DEGREE EXAMINATION.

(DETAILED.)

Introductory.—Nature and Scope of Economics—Place of Economics among Social Sciences. Principal Economic Concepts. Economic Laws and Methods of Economic Science.

Consumption.—Wants of Man—Utility—Marginal Utility—Bernoulian Hypothesis. Law of Demand, Demand Curves, Elasticity of Demand—Consumers' Surplus.

Production.—Agents of Production—Land—Labour—Capital—Laws of Production—Increasing, Decreasing and Constant Returns, Marginal Cost—Law of Decreasing and Increasing Returns as applied to Land and Industry. Effect of Tax or Bounty on Production.

Value and Exchange.—Evolution of the Market—Value—Theories of Value—Analysis of Supply and Demand—Curves of Demand and Supply—Equilibrium Position—Oscillation about Equilibrium—Price—Value during Long and Short Periods—Prices under Free Competition—Theory of Monopoly Prices.

Mechanism of Exchange.—Money—Evolution and Functions of Money. The Quantity Theory of Money. Systems of Money—Gold Standard and its Variants—History of Indian Currency—Credit, its Meaning and forms—Credit and Prices—Paper Money—Convertibility and Inconvertibility—Purchasing Power.

Distribution.—General Theory of Distribution—Law of Rent, Interest—Profits and Wages and the Causes of their Variations—The National Income and its Distribution—Problems of Distribution.

Public Finance.—The Economic Functions of the State—Public Expenditure and Sources of Public Revenue. General Principles of Taxation—Direct and Indirect Taxes, Public Debts.

International Trade.—The Basis of International Exchange—Free Trade and Protection—Tariffs and Sanctions—Balance of Trade—Foreign Exchanges—The Rupee Exchange.

Index Numbers.—Their Uses and Methods of Formation.

N.B.—Candidates will be expected to use mathematical and graphical method in the development of the subject.

PHYSICS.

The same as for 1935.

CHEMISTRY.

MAIN.

The following changes be made in the List of Text-books printed on page 90 of Vol. I, Part II of the University Calendar for 1932-33 :—

Thorpe's History of Chemistry to be placed in the "List of Books for Reference" *instead of* in Books for Study.

Weston's Detection of Carbon Compounds *to be* removed from the List of Books for Study.

SYLLABUS IN ORGANIC CHEMISTRY FOR B.A

GROUP II-c)—MAIN.

(The following) Italics to be substituted in place of the syllabus printed under II-c. Chemistry—Main on page 88, paragraph 4, lines 37-41, Vol. I, Part II, 1932-1933.)

Organic Chemistry treated from an elementary standpoint comprising the following :—

Methods of purification of organic compounds. Qualitative and quantitative analysis. Empirical formulæ. Molecular weights of organic acids and bases. Molecular formulæ. Isomerism. Constitutional formulæ.

Paraffins. Alkyl halides. Alcohols. Alkyl esters of inorganic acids. Nitro-paraffins, Aldehydes and Ketones. Ethers. Fatty acids and their esters, etc. Fats, oils and soaps. Glycerol and its simple derivatives. Amines. Urea. Cyanogen compounds.

Olefines, Acetylenes, and their derivatives. Unsaturated acids. Geometrical isomerism. Dibasic acids of the maleic series and their derivatives. Baeyer's Strain Theory. Ambinucleic ester Tautomerism. Hydrazine, semibasic and polybasic acids with special reference to Glycollic Lactic, Malic, Tartaric and Citric acids. Asymmetric carbon atoms and optical activity. Simple Amino-acids. Sugars with special reference to Glucose, Fructose and Sucrose, Starch Cellulose.

Benzene and its homologues. Sulphonic, Nitro, Amino-, and halogen derivatives of aromatic hydrocarbons. Diazotisation compounds and their reactions. Simple Azo-dyes. Phenols, Quinones. Benzyl Alcohol, Benzaldehyde and Benzoic acid and their important derivatives. Acetophenone. Salicylic Aldehyde and Acid, Cinnamic Aldehyde and Acid, Anthranilic Acid, Phthalic Acids and their common derivatives. Laws of orientation and substitution in aromatic compounds. Triphenylmethane dyes with special reference to Malachite Green, Pararosaniline and Rosaniline. Naphthalene and its more important substitution products. Anthracene, Anthraquinone. Alizarin. Colour and chemical constitution.

NOTE.—The above revised syllabus will take effect from the examination of March 1934.

BOTANY.

The same as for 1935.

ZOOLOGY.

The same as for 1935.

GEOLOGY.

The same as for 1935.

INDIAN MUSIC.

The following alterations be made in the syllabus :—

Add under para. 4, History of Music, as No. 9 the following :—

"9 *Sawanath.*"

In the same para, *for* "4. Purandara Vittala," *substitute* "4. Purandara Das."

B.A. (HONS.) PRELIMINARY, B.Sc. (HONS.) PART I, AND B.Sc. PART I, 1936.

ENGLISH.

Prose—

De Quincey : Essays, omitting 'Rhetoric.' (Wallet Library—Blackie.)

Sharma : Ideals and Realities. (Oxford University Press.)

Non-detailed Study—

Dr. Johnson : A Selection from Boswell's Biography. (The Scholar's Library—Macmillan.)

George Eliot : Silas Marner.

Laurence Binyon. : Akbar. (Peter Davies.)

B.A. (HONS.) DEGREE EXAMINATION—FINAL.

BRANCH I—MATHEMATICS.

The existing syllabuses in Special Subjects both once and applied for the B.A. (Hons.) Degree Examination in Mathematics be modified as follows :—

STATISTICS.

1 After "Method of Moments to derive a formula to fit a Particular Statistical Experience" *add* "Sheppard's Corrections," "Smoothing by (i) Summation Method, (ii) the Method of Least Squares (Criticism of its Defects) and (iii) Contiguous Arcs of High Order Parabola."

2 After "Curve Fitting" *add* "Generalised Normal Curves."

3 After "(Pearson's curves)" *add* "Goodness of Fit-Tables for χ^2 and X."

4 After "Partial Correlation" *add* "Multiple Correlation"

5 *Delete* "Theory of" before "sampling."

6 After "Normal Correlation" *add* "(i) Calculation of Mean Values of $f_1(x)$ $\phi_1(y)$ for Positive Integral values of x and y, (ii) Probable Errors of the Mean, the Standard Deviation and the Coefficient of Correlation."

DIFFERENTIAL EQUATIONS.

After "Euler's equation" *add* "(only for two variables)"

Delete the paragraph under Integral Functions and *insert* the following :—

The Maximum Modulus Theorem.
Schwarz's Lemma.
Carathéodory's Inequality.
Definitions of : Order, Exponent of Convergence, Canonical Product, Genus.
The Function $\pi(x)$.
Hadamard's Factorisation Theorem.
The order of a canonical product is equal to the exponent of convergence of its zeroes.
For any integral function, if the order is not an integer, the exponent of convergence is equal to the order.
Easy Applications.

BOOKS RECOMMENDED UNDER A COURSE VARIABLE.

Delete—

(1) Vivanti and Gutzmer : Theorie der eindeutigen analytischen Funktionen.

(2) Durege : Theory of Functions.

Add for study—

(1) Titchmarsh : The Theory of Functions.

(2) P. Dienes : The Taylor Series.

HYDRODYNAMICS.

Text-Book recommended for Study.

Ramsey's Hydro-Dynamics omitting the Chapters on "Vortex Motion," "Vibrations of Strings" and "Sound"

BRANCH II—PHILOSOPHY, 1936.

The prescribed modern work under 3 and 6, Item a (*f*) of the Regulations : Seley's "Moral Values and the Idea of God."

The following systems of reading are suggested, but in no sense prescribed for the various subjects of the B.A. Honours Degree Examination :—

1. PSYCHOLOGY.

Text-books recommended—

1 Stout & Mace : A Manual of Psychology (University Tutorial Press).

2 W. McDougall : An Outline of Psychology (Methuen).

Books for consultation—

1 C. Spearman. : The Nature of Intelligence and the Principles of Cognition (Macmillan).

2 J. B. Watson : Psychology from the Behaviourist Standpoint.

3 W. Kohler : Gestalt Psychology (Horace Liveright).

4 Robinson and Robinson : Readings in General Psychology.

5 Clark Psychologies of 1930 : (University Press).

6 Woodworth : Contemporary Schools of Psychology.

2. (a) Theory of Knowledge.

(Books for consultation only marked thus.)*

Bosanquet : Logic or the Morphology of Knowledge, 2 Vols.
*Bradley : Logic.
Russell : Our Knowledge of the External World.
Dewey : Studies in Logical Theory, Chapters I to V and VII.
*James : The Meaning of Truth.
*Drake : Essays in Critical Realism—Introductory Essay.
*Joad : Introduction to Modern Philosophy.
Joachim : The Nature of Truth.

2. (b) Ethics.

Dewey & Tufts : Ethics.
Stuart : Valuation as a Logical Process (in Dewey's Studies in Logical Theory).
Croce : Philosophy of the Practical.
Green : Prolegomena to Ethics, Books II and III.
Muirhead : The Eternal Values, Chapters I to VI, XI(c), XII(c).
Moore : Principia Ethica, Chapters I to IV.
Bradley : Appearance and Reality, Chapter XXV.
Do. : Ethical Studies.
Mozes : Ethics—Descriptive and Explanatory.
Rogers : Short History of Ethics.
John Maskenzie : Hindu Ethics.
Hopkins : The Ethics of India.

3. Outlines of Indian Philosophy.

Deussen : The Philosophy of the Upanishads.
Max Muller : Six Systems of Indian Philosophy.
Sarva Darsana Sangraha (Translation by Cowell and Gough).
Chatterjee : Indian Realism.
Thibaut : Introduction to his translation of the Vedanta Sutras.
S. Radhakrishnan : Indian Philosophy, 2 Vols.
S. N. Das Gupta : History of Indian Philosophy Vol. I.
Ranade : A Constructive Survey of Upanishadic Philosophy (The Oriental Book Agency, Poona).
A. B Keith : Sankhya.
Do : Karma Mimamsa.
Do : Indian Logic and Atomism.
P. T. Srinivasa Ayyangar : Outlines of Indian Philosophy.
S. S. Suryanarayana Sastri : Siddhanta of Sivagnana.
Do : Sankhya Karikas.
P. N. Srinivasachari : Ramanuja's Idea of the Finite Self.
M. Hiryanna : Outlines of Indian Philosophy.
S. Kuppuswami Sastri : A Primer of Indian Logic.
R. Raghava Sarma : Reign of Realism in Indian Philosophy.
Davies : The Sankhya Karikas of Iswara Krishna.

4. European Philosophy from Descartes to Kant.

Rand : Modern Classical Philosophers (Descartes to Kant).
Thilly : History of European Philosophy.
Adamson : Development of Modern Philosophy.
Latta : The Monadology of Leibniz.
Dewey : Leibniz.
Caird : The Philosophy of Spinoza.
Johnston : The Development of Berkeley's Philosophy.
Norman Smith : Studies in Cartesian Philosophy.
Hoffding : History of European Philosophy.
Lindsay : Kant.

5 and 8. List A.

(a) *Indian Logic*—Course of reading will be suggested later.

(b) (i) *Advaita Vedanta*—
Brihadaranyaka and Chandogya Upanishads with Sankara's Commentaries (English translations of the latter, edited by V. C. Seshachari, Mysore).
Bhagavad Gita with Sankara's Commentary (translated into English by A. Mahadeva Sastri).
Gaudapada's karikas on the Mandukyopanishad (English translation by M. N. Dvivedi).
Deussen : The System of the Vedanta.
Prabhu Dutt Shastri : The Doctrine of Maya.
S. Radhakrishnan : Indian Philosophy, Vol. II, chapter on Advaita.
S. N. Das Gupta : Indian Philosophy, Vol. I, chapter on Advaita.
K. A. Krishnaswami Ayyar : Vedanta or the Science of Reality.
Sankara's Bhashya on the Vedanta Sutras, I (i)—1 to 4 (English translation).
Sankara's Viveka-chudamani (English translation).

(ii) *Saiva Siddhanta*—
1 Sivagnanabodham with the Bhashya of Sivagnana Swamigal.
2 Sivajnana Siddhiar.
3 Siddhanta Ashtakara by Umapati Sivacharya.
4 Jnanamrutam.
5 Siddhanta Sarkavali.
6 Brahma Sutras with Nilakantha's commentary and Appayya Dikshita's Sivarkamani Dipika.
7 Devotional Literature like Tevaram, Tiruvasakam and Tirumantiram.
8 Siva Tattva Vivekam.
9 Kashmiryan Saivism Series, more especially Abhinava Gupta's works and Kashmiryan Saivism.
10 Sakti and Sakta by Sir John Woodroffe.
11 S. S. Suryanarayana Sastri : Advaitata of Srikantha.

(iii) *Dvaita*—
Courses of reading will be suggested later.

(iv) *Visishtadvaita*—
1 Vedartha Sangraha.
2 Sri Bhashya (Introduction and I (i)—1 to 4, Dr. Thibaut's translation).
3 Gitabhashya.
4 The 4000 Pasts of Nammalvar's Tiruvaimoli.
5 Carpenter : Theism in Mediæval India.
6 McNicol : Indian Theism.
7 Bhandarkar : Vaishnavism, Saivism, etc.
8 T. Rajagopalacharyar : Vaishnavite Saints.
9 S. Krishnaswami Ayyangar : History of South Indian Vaishnavism.
10 Rahasya Traya Sara : Chapters 2 to 6.
11 Tattva Traya.
12 P. N. Srinivasachari : Ramanuja's Idea of the Finite Self.

(v) *Sankhya*, (vi) *Buddhism*, (vii) *Jainism* } Courses of reading will be suggested later.

(c) *Greek Philosophy*, (d) *Scholastic Philosophy* } Do.

(e) *Philosophy from Kant to Hegel*—
1 Norman Smith : Commentary on Kant's Critique of Pure Reason.
2 E. Caird : The Critical Philosophy of Kant, 2 Vols.
3 Watson : The Philosophy of Kant Explained.
4 Webb : The Philosophy of Kant.
5 Prichard : Kant's Theory of Knowledge.
6 Croce : What is Living and What is Dead of the Philosophy of Hegel.
7 Stace : The Philosophy of Hegel.
8 Wallace : Hegel's Philosophy of Mind.
9 McTaggart : Studies in Hegelian Cosmology.

(f) *A philosophical work dealing contemporarily with the general problems of Philosophy*—
For 1934 : Sir Henry Jones : A Faith that Enquires (Gifford Lectures for 1921).
For 1935 : W. R. Sorley : Moral Values and the Idea of God.
For 1936 : W. R. Sorley : Moral Values and the Idea of God.

5 and 6, List B

(Books for consultation only marked thus,)*

(a) *Social and Abnormal Psychology*—
1 Radhakamal Mukerjee and N. N. Sen Gupta : Introduction to Social Psychology (Heath 1928).
* 2 Thomas, R. H. : Social Psychology (University Tutorial Press).
3 McDougall, W. : The Group Mind (Cambridge University Press).
4 McDougall, W. : An Outline of Abnormal Psychology (Methuen).
* 5 Freud, S. : Interpretation of Dreams.
* 6 Taylor : Readings in Abnormal Psychology.
7 Bernard Hart : Psychology of Insanity (Cambridge University Press).
8 Hollingworth : Abnormal Psychology.

(b) *Child and Educational Psychology*, (c) *Philosophy of Religion*, (d) *Hindu Social Thought*, (e) *A prescribed Period or School of Political Philosophy*, (f) *Political Philosophy.* } Courses of reading will be suggested later.

ECONOMICS.

The following changes be made in the List of Text-books for the B.A. (Hons.) Degree Examination printed in pages 235 to 239 of Vol. I, Part II of the University Calendar for 1932–33 :—

B.A. (Hons.).

(i) *Economics II*—
Add Gray, A. : The Development of Economic Doctrine (Longmans).

(ii) *Banking and Currency*—
Remove Keynes, J. M. : Indian Currency and Finance; Sharma, P. : Indian Finance and Banking; Babington Smith Committee Report.
Add Keynes, J. M. : Tract on Monetary Reform; J. Coyajee : Indian Currency System; Report of the Indian Central Banking Enquiry Committee.

(iii) *Public Finance*—
The Budget Statements of the Government of India should be studied from *1929* and not from *1910*.

BRANCH VI—ENGLISH LANGUAGE AND LITERATURE, 1937.

The same as for 1936.

BRANCH VII—SANSKRIT LINGUAGE AND LITERATURE, 1937.

(Already published.)

BRANCH VIII—ARABIC LANGUAGE AND LITERATURE, 1937.

Will be published later.

BRANCH V—TWO LANGUAGES OTHER THAN ENGLISH. MARATHI, 1936.

Advanced Composition—
1 Navayuga Charitra and Kavya Vivechana by L. R. Panjeshar, B.A.
2 Mayur Kavya Vivechana by Ranabhatti, M.A., LL.B.
3 Bhasha Shastra and Marathi Bhasha by Kulkarni.
4 Kelkar Krit Lekhasangrahin, Part II, pages 136–260, Part III—Essays 1, 2, 3, 10, 11, 12 and 13 and Part IV—Essays 1, 2, 3, 10, 14 and 15.
5 Nivadak Lekha by N. G. Chapekar, B.A., LL.B.
6 Samikrit Kavi Panchaka by Chapunkar.

ORIYA, 1937

Oriya taken as one of the two languages other than English—Branch (V).

The same as for 1935 (i.e.)—
The same as under Group (v) of the B.A. Degree Examination of 1935 with the exception of the books prescribed under the related subjects and languages and with the addition of the following books for advanced composition paper :—
1 Aryajeevana by Nilakantha Das, M.A.
2 Prachina Utkala by Jagabhandu Simh.
3 Bayi Mahanty Panji by Gopalachandra Praharaja.

TAMIL, 1937.

Will be published later.

TELUGU, 1936

Additional Paper on Composition—
The same as for 1935 (i.e.)—
Seetaramanjaneyam (whole).
Kanashthapalyamu (whole).

KANARESE, 1937.

The same as those to be prescribed for Part III—Group (v) of the B.A. Degree Examination of 1937.

Additional Paper on Composition—
The same as for 1936 (i.e.)—
(i) Kavi Samaya by M. A. Ramanuja Ayyangar (Kavya Kalanidhi Office, Mysore)
(ii) Natoka Kala by Atmaram Sastri Odiamane. (Bala Sahitya Mandala, Mangalore).
(iii) Karnataka Gatha Vaibhava, by V. B. Alur, B.A., LL.B. (Jaya Karnataka Office, Dharwar).
(iv) Sarvagna Padyagalu edited by C. D. Uttangi. (Sri Sankar Book Depot, Malamaddi, Dharwar).

MALAYALAM, 1937.

Will be published later.

BRANCH IX—A DRAVIDIAN LANGUAGE AND ITS LITERATURE, 1937.—

TAMIL.

Will be published later.

TELUGU.

Will be prescribed later, if required.

KANARESE.

Will be prescribed later, if required.

MALAYALAM.

Will be published later.

B.Sc. DEGREE EXAMINATION, 1938.

PART I.

ENGLISH.

The same as for B.A. (Hons.) Preliminary, 1936 (i.e.)—
Prose—
De Quincey : Essays, omitting "Rhetoric" (Wallet Library, Blackie).
Sharma : Ideals and Realities (Oxford University Press).

Non-detailed Study—
Dr. Johnson : A Selection from Boswells' Biography (The Scholar's Library—Macmillan).
George Eliot : Silas Marner
Laurence Binyan : Akbar (Peter Davies)

SANSKRIT.

The same as for 1935 (i.e.)—
(i) Kiratarjuna Meghasandesha (whole)
(ii) Kadambari Sangraha by Pandit R. V. Krishnamacharyar—Forewords; from the last para. on page 45, to the end of the para. ending with the word '*Sangeetam*' on page 64—third edition, to be had of Pandit R. V. Krishnamacharyar, Sanskrit Pandit, Government College, Kumbakonam.

PART II.

PHYSICS, 1936.

Main.

Books for Study—
The same as for B.A. (Main), 1935, with the addition of the following books :—
1 Hutchinson : Magnetism and Electricity.
2 Saha and Srivastava : Heat for Junior Students.

Books for reference—
The same as for B.A. (Main), 1935, with the addition of the following books :—
1 Hart : Introduction to Advanced Heat.
2 Draper : Heat and Thermodynamics.
3 Houstoun : Treatise on Light.

Subsidiary.

The same as for 1935.

CHEMISTRY, 1936.

Main.

The same as for B.A. Chemistry (Main), 1936.

Subsidiary.

(Page 98 of Vol. I, Part II of the University Calendar, 1932–33.)

Barrel's "Physical Chemistry" *is removed* from the List of Books for Study.

BOTANY, 1936.

The same as for 1935.

ZOOLOGY, 1936.

The same as for 1935.

GEOLOGY, 1936.

The same as for 1935.

B.Sc. (HONS.) DEGREE EXAMINATION, 1937.

PHYSICS.

The same as for 1936, with the addition of the following book under "Books for Study" :—
Houstoun : Treatise on Light.

CHEMISTRY.

In the List of the Text-books printed on pages 317 to 321 of Vol. I, Part II of the University Calendar for 1932-33, the following changes be made:—

Add to the List of Books, the following:—(1) Hodge's "Chapters in Modern Inorganic and Theoretical Chemistry" (Arnold); (2) L. Gattermann's "Laboratory Methods of Organic Chemistry" revised by Heinrich Wieland, 1932 Edn (Macmillan).

In the list of Books for reference, the following changes should be made:—

Armstrong's "Simple Carbohydrates and the Glucosides" (Longmans) *to be registered* by Haworth's "Constitution of Sugars" (Arnold).

Gattermann's Practical Methods of Organic Chemistry [Macmillan] *to be deleted*.

ORIENTAL TITLES EXAMINATIONS, 1937.

SANSKRIT, 1938.

PRELIMINARY AND FINAL FOR ALL BRANCHES.

The same as for 1937.

MARATHI, 1937.

REGULATION 7-A—SANSKRIT AND MARATHI AS CO-ORDINATE LANGUAGES.

For the Preliminary Examination—

Poetry—

1 Krishna Vijaya (Purvardha), first 10 Chapters, Edited by R. D. Karmarkar.
2 Nal-pakhyan by Raghunath Pandit.
3 Harischandrakhyan by Mukteshwar
4 Marathi Sanskrit Shakuntala by B. L. Antarkar.

Prose—

1 Pratibha Sadhan by Phadke, M.A.
2 Hindu Dharma and Sadhanata by M. S. Gole, M.A.
3 Vichar Vilas by V. R. Jain, M.A., pages 1–150.

For the Final Examination—

Grammar, Prosody and Poetics—

1 Vritta Darpana by Tarashuram Pant Godabole.
2 Arthalankar by V. V. Bhide, B.A.
3 Marathi Bhashechi Ghatana by R. B. Joshi.
4 Marathi Bhashechi Vakpeeshar, Bhaag, etc., by V. V. Bhide, B.A.
5 Rasaprabodha by B. K. Rukode.

N.B.—All the above books can be had at Messrs Parashram Pundick & Co., Madhav Bagh, Bombay.

REGULATION 7-B—MARATHI (MAIN) AND SANSKRIT (SUBSIDIARY).

Preliminary—

Poetry—

1 Krishna Vijaya (Uttarardha) by Moropant, Adhyayas 82–85 (both inclusive)
2 Uttar Ramcharitra by Parashuramapant Tatya Godabole.
3 Hari Vilas by Waman Pandit, Edited by B.A. Bhide, B.A.

Prose—

1 Sukha and Shanti by M. H. Modak. Chapters 1–10.
2 Lives of Sambhaji Maharaja and Rajaram Maharaja by M. K. Chande.
3 Yashwant Rao Khare by M. K. Apte.

Final—

Grammar, Prosody and Poetics—

1 Alankar Darpana by R. V. Takkar
2 Arthalankar by V. V. Bhide, B.A.
3 Marathi Bhashechi Ghatana by R. B. Joshi.
4 Marathi Bhashechi Vakpeeshar, Bhaag, etc., by V. V. Bhide, B.A.
5 Vritta Darpana by Parashuram Pant Godabole.
6 Kekavali by Moropant.
7 Keshava Sutachya Kavita.
8 Rev. Tilak's Poems.

N.B.—All the above books can be had at Messrs. Parashuram Pundick & Co., Madhav Bagh, Bombay.

ORIYA, 1937.

VIDVAN 7-A.

For the Preliminary Examination—

1 Mahajatra by Radhanath Ray
2 Rasakrida by Nilakantha Das.
3 Arjyavanti by Radhanath Ray.
4 Mamu by Phakir Mohan Senapati.
5 Kisora Chandrananda Champu by Kavi Surya.
6 Sweta dwipa Bhasa by Ajayachandra Das
7 Prahruta Pranaya Natak by R. R. Deo.

For the Final Examination—

The same as for 1936 (i.e.)—

1 Alankar Chandrika by Ananta Tripathi Sivanand.
2 Alankara Tarangini by Kulamani Misra.
3 Alankar Sara (Chanda Prakarana) by S. Deb.
4 Prandhavali—Pages 1 to 45 by S Rajguru.
5 Sabdavodha Vyakarana by M. Rath.
6 Vyakarana Prabesa by Radhanath Rai
7 Utkal Sahitya ra Itihasa by Vinayaka Misra.

VIDVAN 7-B.

Preliminary Examination—

The same as for 1936 (i.e.)—

Poetry—

1 Rajadharma—Santiparva—Krishnamisha Mahabharata.
2 Sree Mukunda Dev by Chintamani Mahanty.
3 Kotsvirmanka Samlaata (cantos 3–10) by Upendra Bhanja.
4 Purnavati by Nilakantha Das.
5 Rasakallola by Deenakrishna Das.
6 Rukmi re Chan hranada Champu (Oriya portion only) by Baladev Kavisurya.
7 Ratnakosa Champu by Kavisurya.
8 Bhagavata (Naman Chanda only) by Jagannath Das.

Prose—

1 History of Orissa by Kripasindhu Misra.
2 Sea Voyage of Orissa in the Past—Baripakshe Kar, B.L.
3 Bavi Mahanti Panjee by Gopalchandra Praharaj.
4 Mamu by Phakir Mohan Senapati.
5 Itihaspravesha by Chintamani Acharya.
6 Vivek by Radhanath Roy.

Drama—

1 Uttaracharita Charita by Madhusudan Rao.
2 Prakritapranaya Natak by Sree Radha Mohan Rajendra Deo.
3 Kalapahara by Arunkumar Ghosh

Grammar—

1 Sukhabodha Vyakarana by Mrityunjaya Rath.
2 Vyakarana Sopan by Chandrasekhar Mahanana.
3 Oriya Vyakarana by an experienced Teacher.

N.B.—All the above books can be had from the Trustee Oriya Library, Cuttack, or from the Secretary Sitara, Berhampur (Ganjam district).

Final Examination—

The same as for 1936 (i.e.)—

Poetry—

1 Sundarakanda—Ramayana—by K. Patnaik.
2 Mukuta Dharma—Santiparva—Krishnamisha Mahabharata.
3 Adyatma Ramayan by Suryamani Chyau Patnaik.
4 Baidehisabavilasa (cantos 1–25) by Upendra Bhanja.
5 Bidagdha Chintamani (cantos 1–35) by Abhimanyu samanta Simhar
6 Pravandha Purnachandra by "Yadumani."

Grammar—

1 Vyakarana Pravesh by Radhanath Roy.
2 Oriya Vyakarana by Madhusudan Das.

Prosody and Poetics—

1 Alankar Bodhodaya by V. S. Deb.
2 Alankar Sara by S Deb (Chandraprakasana).
3 Prabandhatattwa (pages 1 to 154) by Syamasundar Rajaguru.

History of Language and Literature—

The following books are recommended—

1 Sarala Charita by Mrityunjaya Rath.
2 Utkala Sahityara Itihasa by Tarini Charana Rath.
3 Beames: Comparative Grammar of the Gaudian Languages.
4 Wilson: Philological lectures on Sanskrit and the Derived Languages.
5 Grey: Indo Iranian Phonology
6 Bhasatattwa by Gopinath Nanda Sarma.
7 Prachina Utkal by Jagabandhu Singh.

N.B.—All the above books except Nos. 3, 4 and 5 under History of Language and Literature can be had from Oriya Trading Company, Cuttack, or from the Students Store, Berhampur (Ganjam district). Books Nos. 3, 4 and 5 can be had from the Oriental Books Supplying Agency, 15, Shoolbagan Path, Purna City.

TAMIL, 1937.

Will be published later.

TELUGU, 1936 AND 1937.

VIDVAN, REGULATION 7-A AND C.

Preliminary.

Old Poetry—

The same as for 1935 (i.e.)—

1 Bharatarnava — Sabhaparvamu, Cantos VIII, Tikkana-Visvarupavarnana, Cantos I.
2 Manucharitramu, Canto II.
3 Parijatapaharanamu (Canto I whole) with Paramabhisaya Vyakhya by N. Kuppuswamiah Garu. (Copies available with the Andhra Patrika Press, G. T. Madras)
4 Kreemanikaparinayamu (Canto I).

Modern Poetry—

Vavakabharanavidyarnava by Sri Ravuri Venkatarama Sastri, Pandit, M. H. School, Bellary.

Prose—
1 Dasakumaracharitamu by Appamachinula Kanjoo vasu Row. (Published by Vavilla & Sons, Madras).
2 Parasaramakijayamu by Kovela Ramachandra Sastri (edited by K. Ramakrishnayya, O. R. Institute, Royapetta, Madras).
3 Andhrabharata Kavinivaranamamu, Parts III and IV, by K. Ramakrishnayya, O. R. Institute, Royapetta, Madras.

Drama—
Sarangadhara by D. Krishnamacharyulu, Bellary.

Grammar, Prosody and Poetics—
The same as for 1933 (i.e.)—
Balavyakaranamu.
Kavyanusasanamu.
Andhrachandrika Kavya by Addanki Somanna
Andhrabhasha Chintamani with Balasarasvathiyamu (together with microfilm). Copies available with Messrs. Vavilla Ramaswami Sastrulu & Sons, Madras.

Final.

Old Poetry—
The same as for 1933 (i.e.)—
1 Bharatamu—Tikkana—Udyogaparvamu, Canto III.
2 Uttarharivamsamu—Nachana Somanadhudu, Canto II
3 Sringaranaishadhamu—Sreenadha, Canto II.
4 Prabhavati Pradyumnamu—Pingali Sooranna, Canto II.
5 Bhartrihari—Enugula Lakshmanakavi—Vairagya Satakamu.

Modern Poetry—
Sugunamani by Vidvan Vavvanadhu Narasimham, B.A., Chengalrsopet, Vizagapatam

Drama—
Valmiki by K. Gopala Rau Garu, 4, Acharappan Lane, G.T., Madras.

Grammar, Prosody and Poetics—
The same as for 1933, (i.e.)—
Prasadha Vyakaranamu.
Andhrasabdachintamani—Commentary by P. Rama Sastri. (Available at the Andhra Patrika Press.) With Balasarasvathiyamu (at Vavilla & Sons, Madras.)
Appakaviyamu, Canto III.
Narasabhupaliyamu
Andhrasabda Chintamani with Balasarasvathiyamu, edited by V. Ch. Seetharama Sastri (Messrs. Vavilla Ramaswami Sastrulu & Sons, Madras.)
Chamatkara Vijaya Parisodhana by V. Chinnaseetharama Sastrulu. (Messrs. Vavilla Ramaswami Sastrulu & Sons, Madras.)
Kalidasa Kalaprapurnodaya by K. Ramakrishnayya, Senior Lecturer, University Oriental Research Institute, Madras.

Philology—
The same as for 1933 (i.e.)—
Dravidian Languages by Vidvan G. J. Somayaji, M.A., L.T. (Ananda Press, Madras.)

History of Language and Literature—
The same as for 1933 (i.e.)—
Andhra Vangmayacharitra Sangrahamu (Vavilla & Sons, Madras).

VIDVAN, REGULATION 7-B.

Preliminary.

Old Poetry—
The same as for 1933 (i.e.)—
Bharatamu—Tikkana—Santiparvamu, Canto III.
Kumarasambhavamu—Nannechoda, Canto II.
Raghavapandaviyamu, Canto IV.
Vasucharitramu, Canto IV.
Atcha Telugu Ramayanamu—Kuhkudhakandamu.

Modern Poetry—
1 Sugunamani by Vidvan Vavvanadhu Narasimham, B.A., Chengalrsopet, Vizagapatam.
2 Sukhapalakhamu by Ananthapantula Ramalingayya, Parvatipuram (Available with A. Satyanarayana, Parvatipuram.)

Prose—
1 Raghavotsam Rathakatha by Bandaru Thammayya, Amalapuram.
2 Dasavatari by Ramakrishna Kavulu, Pithapuram. (Copies available with Vavilla & Sons, Madras.)

Drama—
Valmiki by K. Gopala Rau Garu, 4, Acharappan Lane, G.T., Madras.

Grammar, Prosody and Poetics—
Balavyakaranamu.
Prasadhavyakaranamu.
Tatsama Chandrika by Samidhanam Suryanarayana Sastri, Mahabub College, Hyderabad. (Available with the Author.)
Kavyalankaracintamani by Virudanda Pakkanna. (Text only is prescribed.)
Laghusiddhantakaumudi in Telugu by Ch. Suryanarayana Sastri and P. V. Narasimhachariyulu—Sandhi and Samasa Prakaranams only (Copies available with Vavilla & Sons, Madras.)

Final.

Old Poetry—
The same as for 1933 (i.e.)—
1 Bharatamu—Aranyaparvamu Tarvatam, Canto II.
2 Harischandra Nalopakhyanamu, Canto II.
3 Bhagavatamu by Potanna—1st Skandham, Parikshat Charitam, Verses 362 to 522
4 Vijayavilasamu, Cantos I and II.
5 Vayucharitamu, 1st Aswasamu.

Modern Poetry—
1 Sree Jeevayatra, Canto III, by Srimati Vidvan K. Kanakamma Garu, Queen Mary's College, Madras.
2 Nirvachana Bharathagarbha Ramayanamu by Ravipati Lakshminarayana Garu, Gurjala, Guntur district.

Prose—
1 Sandhi and Vigrahamu by K. Veerasalingam Pantulu.
2 Vivarsatarangini by Nadakuduti Veeraraju, Pithapuram.
3 Kavyanataka Vimarsanamu by Avvari Subrahmanya Sastri Garu.

Drama—
Abhignana Sakuntalamu by Srimati Vidvan K. Kanakamma Garu, Queen Mary's College, Madras.

Grammar, Prosody and Poetics—
The same as for 1933 (i.e.)—
1 Andhra Sabdachintamani.
2 Albaryana Karikavali.
3 Appakaviyamu (except Cantos II and V).
4 Narasabhupaliyamu.
5 Dasarupakamu, by M. Suryanarayana Sastri, Cantos III and IV.
6 Chintamani Vijaya Parisodhana by V. Chinnaseetharama Sastrulu.

History of Languages and Literature—
The same as for 1933 (i.e.)—
1 Andhra Vangmaya Charitra Sangrahamu. (Vavilla & Sons, Madras.)
2 Andhra Bharata Kavita Vimarsanamu by K. Ramakrishnayya, Senior Lecturer, Oriental Research Institute, Madras.

KANARESE, 1937.

VIDVAN UNDER REGULATION 7-A AND C.

Preliminary—
The same as for 1936 (i.e.)—
General Literature—
1 Vikramarjuna Vijaya by Pampa. Chapters 9 and 10. (Karnataka Sahitya Parishat Office, Chamarajpet, Bangalore.)
2 Jagannatha Vijaya by Rudra Bhatta. Chapters 1, 2 and 3. (Government Oriental Library, Mysore.)
3 Rajasekhara Vilasa by Shadakshara Deva. Chapters 1 and 2. (Satya Shodhana Book Depot, Bangalore.)
4 Pushpadanta Puraua by Gunavarma. Chapters 1, 2 and 3. (Madras University Publication.)
5 Mitravinda Govinda Nataka by Singaraya. (Kavya Kalanidhi Office, Mysore.)
6 Chikkadevaraja Vamsavali by Tirumalarya. (Kavya Kalanidhi Office, Mysore.)
7 Mudra Manjusha by Kenaja Narayana. (Wesleyan Mission Press, Mysore.)

Final—
Grammar, Prosody and Poetics—
1 Kavirajamarga by Nripatunga. (Madras University Publication.)
2 Basavapurana by Salva. (Madras University Publication.)
3 Sabdamanidarpana by Kedirja. (B. M. Book Depot, Mangalore.)
4 Chandassu by Nagavarma. (B. M. Book Depot, Mangalore.)
5 Apoorna Virs Charita by Tirumalarya. (Kavya Kalanidhi Office, Mysore.)
6 Karnataka Vyakarana Suryanamaskara by R. Raghunatha Rao. (Vasa Karnataka Publishing House, Fort, Bangalore.)

7 Muddana (Vasu Karnataka Publishing House, Fort, Bangalore.)
8 Karnataka Sancharitra by R. Narasimhachary a, Vols. I, II and III. (Author, Malleswaram, Bangalore.)
9 Ishta Lilolimana. (Satya Shodhana Book Depot, Fort, Bangalore City.)
10 Rasatrida Jaina Vangmaya by P. Tatachar (Saraswati Printing Works, Mangalore).

VIDVAN THIRD REGULATION 7-B.

Preliminary.

General Literature—
1 Neeti Jnana Sangati by Mangarasa. Chapters 1 and 2. Edited by Santanja Sastri (Varthamana Power Press, Mysore.)
2 Sobagina Hadi by M. Shivarudrayya. (The Author, St. Aloysius' College, Mangalore.)
3 Neeti Manjari, Part II, by K. Narasimhachar, Stanzas 1 to 100. (The Author, Malleswaram, Bangalore.)
4 Bhava Chintaratna by Nallanarya. } Kavya Kalanidhi Office, Mysore.
5 Uttara Rama Charitra Nataka by Kalidasa. }
6 Dumyanti Swayamvara by Ramappa Sastri. } Satya Shodhana Book Depot, Fort, Bangalore.
7 Mricchakatika Nataka by N. Subba Sastri. }
8 Bhagata by Kumara Vyasa, Udyoga Parva, Sandhis 1–5 (both inclusive). }
9 Nalna by Sankarabhatta. }

Grammar—
Sabdamanidarpana by Kesiraja (D.M. Book Depot, Mangalore).

Final.

General Literature—
1 Adi Purana by Pampa, Chapters 5 and 6 (Government Oriental Library, Mysore)
2 Jagannatha Vijaya by Kanti Bhatta, Chapters 7 and 8 (Government Oriental Library, Mysore).
3 Girija Kalyana by Harihara Deva, Chapters 7 and 8 } Karnataka Kavya Kalanidhi Office, Mysore.
4 Neminatha Purana by Nemichandra, Chapters 1, 2 and 3. }
5 Ramaswamudita by Muddana. }
6 Prabhudatta Charita by Gunavarma. and 5 (Madras University Publication). Chapters 4
7 Manideva by C. K. Venkataramayya. (Karnataka Publishing House, Bangalore.)
8 Hindu Dharma Prachara Rajya Paddhatigalu by V. H. Vedeyar (Navajivan Book Depot, Dharwar).
9 Madira Rahasya Nataka by Ramasoda Sastri. } Satya Shodhana Book Depot, Fort, Bangalore City.
10 Bharata by Kumara Vyasa, Karna Parva. }

Grammar, Prosody and Poetics—
1 Sabdanusasana by Bhattakalanka (omitting the commentary). (Government Oriental Library, Mysore.)
2 Kavirajamarga by Nripatunga (Madras University Publication).
3 Basavapuranam by Sadya (Madras University Publication).
4 Apraoma Vira Charita by Tirumalarya (Kavya Kalanidhi office, Mysore)
5 Chandombudhi by Nagavarma (Kavya Kalanidhi office, Mysore)
6 Karnataka Vyakaranopanyasa Manjari by K. Raghunatha Rao (Vidya Karnataka Publishing House, Fort, Bangalore).
7 Ratna Kavi Prasthi (Vidya Karnataka Publishing House, Fort, Bangalore)
8 Karnataka Kavi Charite by R. Narasimhacharya, Vols. I, II and III (Author, Malleswaram, Bangalore).
9 Kannada Jaina Vangmaya by P. Tatachar (Saraswati Printing Works, Mangalore).

MALAYALAM, 1933.

Will be published later.

AFZUL-UL-ULAMA TITLE EXAMINATION, 1933

Will be published later.

MUMTAZ-UL-FAZIL TITLE EXAMINATION, 1933.

Will be published later.

DIPLOMA EXAMINATIONS IN MODERN EUROPEAN LANGUAGES, 1934.

FRENCH, 1933.

Erckmann Chatrian: Waterloo (Macmillan).
About: Le roi des montagnes.
J. Macé: La roche sanglo (Macmillan).

GERMAN, 1934.

Deutsches Lesebuch für höhere Lehranstalten, Erster Teil, by Heinrich Rose, Kuhn.
I Prose pages 1–48, 133–151.
II Poetry, Numbers 202–312, 408–415.

DIPLOMA COURSE IN GEOGRAPHY.

Special Comment for 1934 and 1935: Europe.

The following list of text-books and reference books be substituted in place of the existing ones, with effect from 1934 Examinations:—

Text-books.

P. Lake: Physical Geography (Cambridge University Press).
A. Wilmore: Groundwork of Geography (G. Bell and Sons).
Jamieson and Crumby: Mathematical Geography, Vol. I (Putnam).
Lyde: Continent of Europe (Macmillan & Co.).
L. D. Stamp: Intermediate Commercial Geography, 3 Vols. (Longmans, Green & Co.).

Reference Books.

De Martonne: Shorter Physical Geography (Christophers).
Kendrew: Climate (Oxford University Press).
Salisbury: Physical Geography.
Alice Garnett: Geographical Interpretation of Topographical Maps (Harrap).
Shanahan: South America (Methuen).
R. Jones: North America (Methuen).
Griffith Taylor: Australia (Oxford University Press).
Sargent: Africa (Harrap).
L.D. Stamp: An Economic and Regional Geography of Asia (Methuen).

DIPLOMA COURSE IN INDIAN MUSIC.

The following alteration be made in the syllabus:—

Add "Jhanapa" at the end after "Chapu."

[NOTE.—This cancels the notification on the subject previously published in page 435 of Part I-B of the *Fort St. George Gazette*, dated the 3rd October 1933.]

B.A. DEGREE EXAMINATION, 1935.

Hindi.

Part II.

In the list of text-books prescribed in Hindi under Part II of the B.A. Degree Examination, 1935, and printed in pages 169 and 173 of Volume I, Part II, of the University Calendar for 1933–1934, please make the following alterations:—

Under Detailed Study—

Prose—
For 'Hindi Prose Selections by Babu Ganga Prasad, M.A., published by the Allahabad Press, Ltd., Allahabad.'
Read 'Hindi Prose Selections, by Babu Ganga Prasad, M.A., published by the Indian Press, Ltd., Allahabad.'

Drama—
For 'Chandrahas Maithi Sharan Gupta, published by Sahitya Sadan, Chirgaon, Jhansi, U.P.'
Read 'Chandrahas, by R. Maithi Saran Gupta, published by Sahitya Sadan, Chirgaon, Jhansi, U.P.'

Under Non-detailed Study—
For '1. Bhagatan Budha Dev, published by Ganga Pustakmala Karyalaya, Aminabad Park, Lucknow.'
Read '2. Budha Dev, by Babu J. Mohan Varma, published by the Indian Press, Ltd., Allahabad.'

[By order]

W. McLEAN,
Registrar.

Senate House, Madras,
17th October 1933.

ANDHRA UNIVERSITY.

NOTIFICATION.

It is hereby notified that candidates appearing for the Intermediate Examination for the first time from Colleges in 1934 should take only the following groupings of subjects under Part III of the examination and that, as time-tables are framed on the basis of these groupings only, applications from candidates bringing in other groupings will not be entertained.

Candidates who appeared for the examination before should bring in the same groupings of subjects for which they appeared previously. Candidates who undertook their courses of study under the Old Regulations will be governed by the Transitory Regulations mentioned in Chapter XXXIX of the Code. Private candidates who have been granted exemption should appear for the groupings of subjects mentioned in their exemption orders:—

(1) Mathematics, Physics and Chemistry.
(2) Mathematics, Physics and Logic.
(3) Mathematics, Physics and Telugu (advanced course).
(4) Mathematics, Physics and English.
(5) Mathematics, Physics and Arts (Drawing).
(6) Mathematics, Logic and Indian History.
(7) Mathematics, Logic and English.
(8) Physics, Chemistry and Botany.
(9) Physics, Chemistry and Zoology.
(10) Physics, Chemistry and Logic.
(11) Physics, Chemistry and Telugu (advanced course).
(12) Physics, Chemistry and Telugu (Third Language).
(13) Physics, Chemistry and Oriya (advanced course).
(14) Physics, Chemistry and Urdu (advanced course).
(15) Physics, Chemistry and English.
(16) Physics, Chemistry and Agriculture.
(17) Chemistry, Botany and Zoology.
(18) Chemistry, Zoology and Telugu (advanced course).
(19) Chemistry, Zoology and English.
(20) Chemistry, Indian History and Sanskrit (advanced course).
(21) Chemistry, Indian History and Telugu (advanced course).
(22) Chemistry, Indian History and Oriya (advanced course).
(23) Logic, Indian History and Ancient History.
(24) Logic, Indian History and Modern History.
(25) Logic, Indian History and Sanskrit (advanced course).
(26) Logic, Indian History and Telugu (advanced course).
(27) Logic, Indian History and Telugu (Third Language).
(28) Logic, Indian History and Oriya (advanced course).
(29) Logic, Indian History and Urdu (advanced course).
(30) Logic, Indian History and English.
(31) Logic, Indian History and Banking.
(32) Indian History, Ancient History and Modern History.
(33) Indian History, Ancient History and Telugu (advanced course).
(34) Indian History, Ancient History and Urdu (advanced course).
(35) Indian History, Ancient History and English.
(36) Indian History, Modern History and Sanskrit (advanced course).
(37) Indian History, Modern History and Telugu (advanced course).
(38) Indian History, Modern History and Oriya (advanced course).
(39) Indian History, Modern History and English.
(40) Indian History, Modern History and Agriculture.
(41) Indian History, Telugu (advanced course) and Commercial Geography.
(42) Indian History, Telugu (advanced course) and Banking.
(43) Indian History, Telugu (advanced course) and Accountancy.
(44) Indian History, English and Commercial Geography.
(45) Indian History, English and Accountancy.
(46) Telugu (advanced course), Commercial Geography and Accountancy.
(47) Telugu (advanced course), Banking and Accountancy.
(48) English, Commercial Geography and Accountancy.
(49) Commercial Geography, Banking and Accountancy.

(*By order*)
C. D. S. CHETTY,
Registrar.

University Office, Waltair,
9th October 1933.

MADRAS SERVICES COMMISSION.

APPOINTMENT OF DEPUTY SUPERINTENDENT OF POLICE, MADRAS POLICE SERVICE.

Applications are invited for one appointment of Deputy Superintendent of Police in the Madras Police Service from candidates belonging to the "Depressed Classes." The communities coming under the "Depressed Classes" are specified in Annexure I to the notification. The scale of pay of the post is Rs. 220—30/3—310—40/2—350—50/3—500 per mensem.

2. An applicant must satisfy the following conditions:—

(a) he must be a British subject;

NOTE.—Applications from subjects of Indian States will be considered only if a qualified and suitable British Indian candidate is not forthcoming.

(b) he must be a graduate of any of the Universities mentioned in Annexure II to this notification or a Barrister of England or Ireland or a member of the Faculty of Advocates of Scotland;

(c) he must be of good character;

(d) he must be of sound health, good physique and active habits and free from any organic defect or bodily infirmity;

(e) he must be not less than 5 feet 8 inches in height and 33 inches round the chest on full expansion and his chest expansion must be not less than 2 inches;

(f) he must have attained the age of 21 and not have attained the age of 23 on 1st August 1933, i.e., he must have been born on or before 31st July 1912 and on or after 2nd August 1910; and

(g) he must, on selection for appointment, be able to satisfy a Medical Board in Madras, as to his physique, fitness and capacity for active out-door work.

3. Every applicant must pay a fee of Rs. 15 into a Government treasury or into the Imperial Bank of India, Madras, or any of its branches to the credit of the Government under the following head of receipt: "XXVI. Miscellaneous Departments—Examination fees—Fees for examinations—Madras Services Commission." On no account will this fee be refunded.

4. Forms of application and medical certificate can be obtained from the Secretary, Madras Services Commission, Tejnamgudi P.O., Madras, on requisition with a stamped and addressed envelope. *No notice will be taken of a requisition not accompanied by a stamped and addressed envelope.*

5. Every application must be accompanied by the following documents:—

(a) Diploma or diplomas in original;
(b) Evidence of date of birth, viz.,
(1) a certified extract from Secondary School-Leaving Certificate showing the date of birth; or
(2) a certificate from a University or college or school authority showing date of birth according to the University or college or school records;
(c) at least three certificates of character and conduct in original, one of which must be from the Principal of the educational institution in which the applicant last studied for not less than one year and another must have been obtained not earlier than 1st September 1933 from any responsible person who knows the candidate personally (the certificates must be based on personal knowledge and experience of the candidate);
(d) a medical certificate in the prescribed form;

NOTE.—A medical certificate, dated earlier than 1st July 1933, will not be accepted.

and (e) the treasury or bank receipt for the payment of the fee of Rs. 15.

6. Every application with all the enclosures securely fastened together should be sent by registered post superscribed and addressed as follows:—

"*Application for appointment as Deputy Superintendent of Police.*

To

The Secretary, Madras Services Commission,
Tejnamgudi P.O., Madras."

7. Applications must reach the Secretary not later than 17th November 1933. Applications received after that date and applications in respect of which certificates in proper form and in original have not been received before that date will not be considered.

8. *Applicants must be prepared to appear in Madras before the Commission at their own expense on a date which will be communicated to them and before final selection, before a Medical Board for examination.*

9. A selected candidate will be on probation for a total period of two years on duty.

10. Within the period of probation a selected candidate should undergo—

(a) a course of training in the Provincial Training School, Vellore, for a minimum period of one year; and

(b) an examination in each of the following subjects, viz.:

(i) Law and departmental orders.

(ii) Riding.

(iii) Two of the following vernacular languages of the Presidency of Madras, one by those to were awarded marks up to the higher standard, viz., Tamil, Telugu, Malayalam, Kanarese, Hindustani or Urdu with special reference to Rules and Orders of Police, Circulars, etc.

Provided that if a candidate's mother-tongue is one of these languages or if he has taken such language for his University degree, he shall be required to undergo the higher standard test in one other language only.

Provided further that if a candidate's mother-tongue is one of these languages and he has taken a qualifying language for his University degree, he shall be required to undergo the higher standard test in a third language only.

11. At any time before the end of the prescribed period of probation, the probation of a selected candidate may be extended at the discretion of the Local Police superintendent and the candidate will then be informed accordingly. At the end of the prescribed period of probation, if the Local Inspector-General does not consider the said candidate suitable for appointment to the Service or if the selected candidate has not successfully undergone the course of training or has not successfully passed the tests mentioned in paragraph 10 above, the Local Government shall by order dispense with his services.

12. An applicant will be disqualified who attempts in canvass or to bring influence to bear on the Chairman or any member of the Commission personally or by letter. The same penalty will be imposed if any relative, friend, patron, official or other person attempts to influence the chairman or any member of the Commission on behalf of an applicant.

13. All communications intended for the Commission must be made in writing and addressed to the Secretary.

ANNEXURE I.

Hill and aboriginal tribes.

1 Aandis.	14 Kurichan.
2 Todasi.	15 Kurumba.
3 Irulas.	16 Mayuri or (Mulavar).
4 Cherchu.	17 Mudugar.
5 Jenadu (Double).	18 Mulasar
6 Gudalur.	19 Malayalee (of Tadamalai Pilial Kalkad and Tirichirapoly districts).
7 Gonda.	
7a Irulans.	20 Mannadi (of South Kanara district).
8 Jatapu.	
9 Kadu (Kadar).	21 Muslims.
10 Kaki (Scarlet).	22 Malapuli or Mudugan.
11 Kapu of Vizagapatam and Godavari districts.	23 Nayakan.
	24 Urali (Tamil).
12 Karumbukla.	25 Pulayan (Malayan).
13 Kalimukkiyan.	26 Paraan (Parayi).
14 Koorla.	27 Sarada.
15 Kondi Dora.	28 Sholagar.
16 Kota.	29 Toda.
17 Kuva.	30 Yeruvan.
18 Khalai.	

Others.

	Name.	District.
1	Ambigaula Pallgar ..	Chittoor.
2	Ambalaran ..	Tirichinopoly.
3	Arebhattahalli Maha..	Salem.
4	Atha y Malas ..	Godavari, East and West.
5	Attur Kilmad Kanvaran	South Arcot, Salem and Tirichinopoly.
6	Attur Mukad Kanvaran	Salem.
7	Baruti ..	Ganjam and Vizagapatam districts.
8	Bayira ..	South Kanara.
9	Bekwin ..	Do.
10	Bellara ..	Do.
11	Bhatta Yadava ..	Chittoor.
12	Boyid ..	Anantapur, Bellary, Chittoor and Kurnool.
13	Bukyathalas ..	Guntur.
14	Chakala ..	Do.
15	Chalavadi ..	Bellary.
16	Chenna pendi Kanavara.	Godavari, Kistna.
17	Cherutas ..	Malabar.
18	Chettiyadi Vaiyavan ..	Nilgiris.
19	Cherchies ..	Tamil districts.
20	Dakalgi ..	Guntur.
21	Dasari ..	Anantapur, Bellary, Chittoor, Cuddapah, and Kolluru (Naval) Settlements).
22	Dasi Kanavar ..	Tirichinopoly.
23	Dommara ..	Anantapur Arcot (North and South), Ganjam, Kurnool, Nellore, East Godavari, West Godavari and Kistna.

	Name.	District.
24	Dubbal Kanavara	Arcot, Salem.
25	Gandarvakottai Kottiyars.	Tanjore.
26	Ghasis ..	Jeypore.
27	Gollas ..	South Kanara.
28	Gudi Dasaris ..	South Arcot and Coimbatore.
29	Handipod Woddars	Guntur.
30	Hasali ..	Ganjam and Vizagapatam districts.
31	Holeya ..	South Kanara.
32	Jogi Kanavara ..	Tirichinopoly.
33	Irulas ..	All districts.
34	Irulars ..	North Arcot, South Arcot and Trichinopoly.
35	Jambuvandi ..	Tirichinopoly.
36	Jati Sakyalli Malai	Kurnool.
37	Jenadi (Double) ..	Nilgiris.
38	Jogula or Jogi ..	Anantapur (North and South), Bellary and Cuddapah.
39	Kallars	Divided portion of the Tanjore district as well as the special reformation settlement through the Reformation Deputy Superintendent have been entered.
40	Kalinda ..	Tirichinopoly.
41	Kal kuravas ..	Do.
42	Kal Vaiyars ..	Chingleput.
43	Kambalan ..	Malabar.
44	Kapulaya ..	Chingleput.
45	Kaikali Kallavar ..	Tirupattam.
46	Kanchina ..	Bellary.
47	Kanvara	South Kanara.
48	Kanvaras ..	Chingleput, Salem and Tinnevelly
49	Kanimal Kallars ..	Tanjore.
50	Kanias Jinal ..	All districts.
51	Kanyakumaras ..	Kurnool.
52	Kapus	Godavari.
53	Kavalmala	Guntur.
54	Kavuti	Ganjam and Vizagapatam.
55	Kattia	Agencies of Tamil districts.
56	Kaka	South Kanara.
57	Kelas	All Agency of Telugu districts.
58	Kanavaras Palam ..	Tinnevelly district.
59	Koras (Kora or Kaikadi or Korawar).	South Kanara.
60	Kemla Kuravas ..	Salem.
61	Kepulaya	South Kanara.
62	Kinlanchan ..	Nellore.
63	Kakkalan	East Godavari.
64	Kakkalava	South Kanara.
65	Kattra Kondias	Chittoor.
66	Kayati	Malabar.
67	Kayikkara ..	Bellary and Kurnool.
68	Kakkan	Chingleput.
69	Oddara	South Arcot.
70	Pakka	Vizagapatam.
71	Pallia	Tirichinopoly.
72	Pambala ..	South Kanara.
73	Paraiya	All districts of Tamil districts.
74	Paravas	South Kanara.
75	Pedda Boyas ..	Anantapur and Cuddapah.
76	Peramakkan Peramkudi Kanavara.	Salem.
77	Periyanpiyar Kallars ..	Tirichinopoly.
78	Pichuvas ..	Bellary.
79	Pichi Gandlas ..	Cuddapah.
80	Pillamukil Kallars ..	Madura and Kurnool.
81	Pommi Kuravan ..	North Arcot.
82	Kanavara	South Kanara.
83	Relia	Ganjam and Vizagapatam.
84	Sakkamadiga Kambal Kanavan.	North and South Arcot.
85	Salem Kuruba Kuravans.	North Arcot, Coimbatore, Madura, Salem, Tanjore and Tirichinopoly.
85A	Sampangy ..	South Kanara.
86	Semman	Madura and Tirichinopoly.
87	Sembuvadi Malayans ..	Kurnool.
88	Semilla (Lambadies) ..	Anantapur Bellary Chittoor, Cuddapah and Kurnool.
89	Sunnadi Kuravas ..	Bijapur.
90	Tak Wankars ..	Kistna.
91	Telugu Samalas ..	Ganjam, Godavari (East and West), Guntur, Kistna, Nellore and Vizagapatam.
92	Telugupatti Chetty.	Tirichinopoly.
93	Thalai Koravars	Salem.
94	Thottiyar Mariamanna or Mari Ellyaral.	South Kanara.
95	Thotia Nakias ..	Arcot (North and South), Coimbatore, Madura, Ganjam, Tanjore, Tinnevelly and Tirichinopoly.
96	Uppu Kuravan ..	North Arcot, Salem and Tirichinopoly.
97	Ulliyacondan ..	Tirichinopoly.
98	Vaiyavarpatti Kuravans.	Madura, Kurnool and Tirichinopoly.
99	Valayan	Coimbatore and Madura.
100	Valluvan	Tamil districts.
101	Vannanmei Kuravan ..	Trichinopoly.
102	Vayalvazi or Navadi Kuravan.	Anantapur, Chittoor, Cuddapah and Nellore.
103	Vellakkuravan Pudupachil.	South Arcot.
104	Vennavar Paraiyar ..	North Arcot and Chittoor.
105	Veppal Paraiyar ..	South Arcot.
106	Vettakkarans ..	Tanjore.
107	Vettuvan	Malabar.
108	Woddars ..	Chittoor, Cuddapah, West Godavari, Ganjam, Kistna, Kurnool and Nellore.
109	Yanadi	Ganjam, West Godavari, Guntur, Nellore, Chittoor, Chingleput and Cuddapah.
110	Yerchalas	Anantapur, Bellary, Cuddapah, East and West Godavari, Guntur, Kistna, Kurnool and Nellore.

NOTE.—This list includes the tribes notified under section 3 of the Criminal Tribes Act and is subject to variation as tribes are notified under section 3 of the Criminal Tribes Act or removed from the operation of the Act.

ANNEXURE II A

Indian Universities.

The Universities of Allahabad, Bombay, Calcutta, Dacca, Delhi, Lucknow, Madras, Nagpur Patna, the Punjab and Rangoon
The Aligarh Muslim University
The Benares Hindu University
The Mysore University,
The Osmania University,
The Andhra University
The Annamalai University

English and British Universities.

The Universities of Birmingham, Bristol, Cambridge, Durham, Leeds, Liverpool, London, Manchester, Oxford, Sheffield and Wales.

Scottish Universities.

The Universities of Aberdeen, Edinburgh, Glasgow and St. Andrews.

Irish Universities.

The University of Dublin (Trinity College) and the Queen's University of Belfast.

LIST OF CANDIDATES SELECTED FOR APPOINTMENT AS SUB-INSPECTOR OF POLICE, 1932.

Name, community, date of birth, educational qualifications and address.

CENTRAL RANGE.

P. Narayana Rao Nayudu; (N.B.H.); 15th June 1910; S.S.L.C.; Venkatagiri town, Nellore district.

C. F. Lobo; (I.C.); 25th October 1911; S.S.L.C.; c/o A. A. Lobo, Kankanady Road, Kankanady P.O., Mangalore, South Kanara.

T. Vijayaghavachari; (B); 3rd November 1909; B.A.; c/o S. P. Doraiswami, M.A., B.L., 246, Mint street, Madras.

V. Ramakota Reddi; (N.B.H.); 5th August 1909; B.A., c/o V. Pola Reddi, M.A., B.L., Athichetla Agraharam, Nellore.

Mir Fathullah; (M); 24rd September 1911; S.S.L.C.; 23, Mirza Ryden Ishan street, Royapettah, Madras.

O. Krishna Singh; (N.B.H.); 23rd August 1910; B.A., Bazaar street, Chittipalli.

A. S. R. Ponnuswami; (I.C.); 13th October 1909; B.A. (Hons.); c/o S. T. Ahamat Pillai, Deputy Superintendent of Police, St. Thomas Mount, Chingleput district.

SOUTHERN RANGE.

A. Raja Sokkalingam; (N.B.H.); 20th January 1912; B.A.; Police constable No. 240, Tuticorin Town Police Station, Tuticorin city.

E. Sheik Meyan; (M); 13th June 1909; S.S.L.C.; Vinayagagaram, Karaikal, Tanjavur district.

S. N. Rajan; (N.B.H.); 8th December 1909; B.A.; 176, Govindappa Naick street, Georgetown, Madras.

T. D. John; (I.C.); 6th March 1909; B.A., B.L.; 17 A, Broadway, Madras.

A. V. Rajagopal; (B); 10th August 1909; M.A., 30, Nammalvar Street, Georgetown, Madras.

S. Nataraja, (N.B.H.); 5th January 1910; B.A.; c/o Sri N. Dhanasekaran, Sub-Deputy Registrar of Co-operative Societies, Trichinopoly.

Muhammad Azeez; (M); 15th July 1909; S.S.L.C. (Intermediate, Parts I and II); c/o Muhammad Gulamaly Sahib Bahadur, Sub Inspector of Police, Cantonment, Trichinopoly.

R. Subbiah; (N.B.H.); 9th March 1910; Intermediate; 16 East Main street, Tiruvadi Tanjore.

J. S. Henry; (I.C.); 5th June 1913; S.S.L.C., 85, Kelly street, Vepery P.O., Madras.

M. V. Gopalan; (B); 1st June 1909; B.A., 40, Armenian street, Georgetown, Madras.

M. Subramania; (N.B.H.); 10th October 1931; Intermediate (B.A., Parts II and III); 3, Vadugu Karai Goods Street, Madura.

T. Veliya Thevan; (B.C.); 21st April 1911; Intermediate; Central street, Mathichiam, Tallakulam P.O., Madura.

C. M. Ramaswamy; (N.B.H.); 2nd February 1912; S.S.L.C.; c/o Muthukrishna Doss, Sub-Inspector of Police, Post Office street, Palamcottah.

Muhammad Nazir Ahamad; (M); 13th December 1910; S.S.L.C.; 11, Big Agraram street, Vellore.

WESTERN RANGE.

S. M. Veerasan; (D.C.); 10th June 1911; S.S.L.C.; c/o the Headmaster, Board High School, Vellampatti, Madura district.

S. Krishnaswamy Pillai; (N.B.H.); 16th September 1911; S.S.L.C.; c/o M. Subbiah Pillai, Retired Naxar, Palghat.

C. R. Venkatadasary; (B); 3rd May 1912; B.A.; c/o S. Ramakrishna Ayyangar, M.A., B.L., Vakil, 173, Agraharam street, Erode.

T. Ramalingam; (N.B.H.); 26th November 1911; S.S.L.C. (Intermediate, Part II); Kavalgudi, Kaakkathavanthan, P.O., via Tirupattikunnam, Tanjore.

Name, community, date of birth, educational qualifications and address.

WESTERN RANGE—*contd.*

V. Gurusawamy; (N.B.H.); 8th January 1912; S.S.L.C., c/o Palaniswami Nayudu, Secretary, Indian Commercial Bank, Coimbatore.

C. Narayanaswami; (N.B.H.); 22nd January 1911; S.S.L.C.; 35, Lonely Road, Shevapet, Salem.

B. A. Dhosta; (I.C.); 26th May 1913; S.S.L.C.; Near Ezra Kora Indar, Mangalore.

K. V. Choodamani; (D); 15th June 1910; B.A. (Hons.); c/o K. C. Venkatachala Ayyar, B.A., L.T., Board High School, Cherukunnam, North Malabar.

T. Purushothama; (N.B.H.); 7th March 1911; S.S.L.C.; Kashi Temple Road, Mangalore.

M. C. Muhammad Meera; (M); 15th July 1909; (B.A.); Valapad P.O., South Malabar.

K. Gopala Menon; (N.B.H.); 26th May 1909; S.S.L.C.; 90, Vellala street, Parasawakam, Madras.

A. Samuel Devadass; (I.C.); 2nd April 1910; B.A.; c/o Postmaster, Chetpet, Madras.

V. S. Subba Rao; (B); 22nd December 1908; Intermediate; 21, G. No. 3 street, Jangamayya, Ulsoor, Bangalore.

U. C. Kunhi Remani; (N.B.H.); 16th October 1911; S.S.L.C.; Upot House, Cannanore.

V. Krishnan Nayar; (N.B.H.); 13th December 1909; B.A., 13, Nynappa Nayak street, Mount Road, Madras.

NORTHERN RANGE.

G. S. Manikyam; (I.C.); 22nd June 1912; S.S.L.C.; c/o G. Sundararajan, retired police office manager, No. 6, Gurusappa Chetti street, Chintaripet, Madras.

Shaik Mastan; (M); 15th December 1910; M.A.; c/o Shaik Amerulli Sahib, retired police head constable, Nagarcoil, Travancore.

T. Manoswara Rao; (N.B.H.); 14th May 1909; Intermediate; c/o D. Venkataswami, Sub-Magistrate, Ahamad, Ramchandrapuram taluk, East Godavari district.

T. G. Nicodemus; (I.C.); 22nd March 1911; S.S.L.C.; c/o N. D. Gabriel, Narasapatam, Vizagapatam district.

Narsing Padhi; (B) 3rd February 1910; S.S.L.C.; Pallisahagam P.O., via Parlakimedi, Ganjam district.

N. V. Jagga Rao; (N.B.H.) 20th May 1910; B.A.; Bhavapuri, Vizianagaram.

S. Balakotaiah, (D.C.) 3rd July 1910; S.S.L.C.; Attender, office of the Junior Deputy Inspector of Schools, Rajahmundry, Rajahmundry, Godavari district.

P. Rama Rao, (N.B.H.) 1st July 1911, S.S.L.C. (Intermediate, Part II); c/o V. Subrahmanyam Nayudu, retired first grade head constable, Chirala, Guntur district.

Shaik Rahaman; (M) 15th April 1910, S.S.L.C., c/o Khadar Nawaz Khan Bahadur, Reserve Police Jamadar, Chittoor.

B. Yanadi; (N.B.H.); 1st July 1909; B.A.; c/o S. Iyyaswami Nayudu, Sub-Inspector of Police, Parachur, via Chirala, Guntur district.

R. P. George; (I.C.); 10th July 1910; Intermediate (Part I, B.A.); c/o B. Paul, S.P.G. Mission, Betamcherla, Divana taluk.

P. Lakshminarayana, (B); 6th April 1909; B.A., Police Constable No. 767, c/o Reserve Inspector of Police, Eluru.

R. Sadagiri Rao; (N.B.H.); 17th January 1913; B.A.; Kasabapuram P.O., via Naupada, Ganjam district.

M. Zahand Khan; (M), 27th June 1911; S.S.L.C.; c/o Shamsuddin Khan Bahadur, Berhampur, Ganjam district.

B. Veerasawmy; (N.B.H.); 30th June 1910; Intermediate; Suryanarpeta, Cocanada, East Godavari district.

N. Kamlesa Babu; (I.C.); 4th August 1910, S.S.L.C.; c/o N. W. Kamakuh, Subadarpet, Nellore.

R. Srinivasan; (B); 1st January 1909; B.A., 3/1, Sydapet Lane, Triplicane, Madras.

S. Ramachandra Reddy; (N.B.H.); 1st July 1911; S.S.L.C.; 7, Anthony street, Royapettah, Madras.

V. B. C. Subba Raju; (D.C.); 15th July 1910; S.S.L.C., c/o the President, Taluk Board, Royachoti, Cuddapah district.

G. Suryanarayana Raju; (N.B.H.); 28th October 1910; (B.A.); Alampuram, Tadepalligudem P.O., West Godavari district.

Abdul Latheef; (M) 14th October 1910; B.A.; c/o Abdul Majeed Sahib Bahadur, Sub-Inspector of Excise, Vadlabhi, via Chodavaram, Vizagapatam district.

(B) = Brahman. (N.B.H.) = Non-Brahman Hindu.
(I.C.) = Indian Christian. (D.C.) = Depressed class.
(M) = Muhammadan.

Office of the Madras Services Commission,
Teynampet P.O., Madras, 10th October 1932.

LIST OF CANDIDATES SELECTED BY THE MADRAS SERVICES COMMISSION FOR APPOINTMENT AND RE-APPOINTMENT BY PROMOTION TO THE MADRAS EDUCATIONAL SERVICE—1933.

Name, community, date of birth, educational qualifications and address.

NEGRETO EXAMINATION.

R. Seethayalakshmi (D); 6th March 1910; B.A.; 31, Lloyd Road, Royapettah, Madras.

M. R. Ponnuswami (N.B.H.); 21st August 1904; B.A., L.T., c/o M. E. Swaminatha Mudaliyar, Pattamadai, Tirunelveli district.

Syed Nakhdoom Mohideen (M); 11th April 1906; Intermediate, (B.A., Part I); 56, Dhu Khan sahib Street, Chetpet, Madras.

Oswald C. J. Pego; (A.I.); 26th July 1904; B.A.; Fort, Bellary.

TINNEVELLY SUBDIVISION.

P. Veeraraghavalu; (N.B.H.); 1st July 1907; S.S.L.C.; Examiner, c/o S. Kuluthu, Postal Clerk, Sivagangai, Ramnad district.

T. J. Brown; (A.I.); 7th November 1911; European High School Certificate; c/o J. A. C. Brown, Assistant Commissioner of Excise (Retired), 29, San Thome High Road, Mylapore, Madras.

T. Ramayya; (N.B.H.); 1st July 1913, S.S.L.C.; c/o S. V. Thyagaraja Pillai, Assistant Inspector of Excise, Narasaraopet Circle, Guntur.

WEST POINT SUBDIVISION.

N. Sivasubramani; (N.B.H.); 23rd January 1910; Intermediate; Coimbatore, Erumpalam P.O., Calicut.

E. P. Shiva; (N.B.H.); 24th February 1911; S.S.L.C.; c/o M. Ethiraja, B.A., Bakili Villa, 45, Peramanallur High Road, Madras.

M. A. Todd; (A.I.); 25th August 1911; European High School Certificate; c/o Dr. N. C. Todd, British Military Hospital, Wellington, Nilgiris.

(D = Brahman. (N.B.H. = Non-Brahman Hindu.
(A.I. = Anglo-Indian. (C = Kshatriyas.

Office of the Madras Services Commission,
Townapet P.O., Madras, 16th October 1933.

DEPARTMENTAL EXAMINATIONS—SURVEY DEPARTMENT TESTS, DECEMBER 1933.

It is hereby notified that the next examination of the following Survey Department Tests will be held in 19th December 1933:—

(1) Head Surveyor and Sub-Assistant's Test
(2) Field Surveyor's Test
(3) Deputy Surveyor's Test.

2 The examinations will be held at any of the following centres fixed for the other departmental examinations:—

Anantapur	Kurnool
Bellary.	Madras.
Berhampur.	Madura.
Bhadrachalam.	Mangalore.
Calicut.	Masulipatam.
Chingleput.	Nellore.
Chittoor.	Ootacamund.
Cocanada.	Palamcottah.
Coimbatore.	Salem.
Cuddalore.	Tanjore.
Cuddapah.	Trichinopoly
Ellore.	Vellore.
Guntur.	Vizagapatam.
Jaypore.	

3. Candidates who are eligible under rules 2 and 3 of appendix XXI to Survey Manual Volume II, must send in their applications on the prescribed form *Memo A the Director of Survey* so as to reach the office of the Madras Services Commission not later than 15th November 1933. *Applications received after the prescribed date will on no account be admitted.*

N.B.—A candidate should ensure himself that his application has been received should attach an addressed post card to his application. The post card will be initialled by him in due course with the stamp of the office impressed upon it. The post card should bear the candidate's address only and no other writing. No other form of acknowledgment except that required by the Postal Rules regarding registered letters can possibly be given, and will any points be taken of any letter from any candidate recalling whether his application has been received. Insufficiently stamped covers will be rejected.

Applications which are not in the prescribed form will not be accepted.

4 Candidates may obtain the prescribed forms of applicat on from the Director of Survey Madras, or officers in charge of Survey Parties or from the Secretary, Madras Services Commission, on requisition with a stamped and addressed envelope.

5. No fees will be levied from candidates for these examinations by the same test. A fee of Rs. 5 will be levied every time the candidate appears thereafter for the test. In the case of the Head Surveyor and Sub-Assistant's Test the fee will be Rs. 10. A man it late who has appeared and failed six times in the Deputy or Field Surveyor's Tests will not be admitted.

6. The prescribed fee must be paid into a Government Treasury or into the Imperial Bank of India, Madras, or one of its branches under the following head of receipt:—

"XXVI—Miscellaneous Departments—Examination fees —Fees for examinations—Madras Services Commission."

and the treasury or bank's receipt attached to the application. On no account will the fee be received in the office of the Madras Services Commission, Madras.

7 A candidate should write his name in block capitals, his father's name, his home address and his address distinctly and in full in his application. Every candidate should state the vernacular in which he is to be examined. Candidates appearing for the Field Surveyor's and Deputy Surveyor's Tests may undergo the examination in English instead of in the vernacular if they so desire, provided they are permitted to do so by the Director. Such permission should be attached to the application. Applications which are irregular or defective in any particular will not be taken notice of.

8 No notice will be taken of the application of a candidate who selects a centre which is not included in the list of centres given in paragraph 2 above. The place of examination mentioned in the application must invariably be the place where the candidate is employed or generally resides or if he is not a resident, the place nearest to it where the examination is held.

9 A candidate cannot be allowed to change the place of examination named by him in his application unless application is made in that behalf by the head of the office in which he is employed and it is also certified by him, or by the candidate's immediate superior, if the candidate is himself the head of an office, that the change is necessary in the interest of the public service. *Such applications for change of centre should be made sufficiently early as to reach the Commission's office not later than* 20th *November* 1933. *Applications received after that date will not be considered.*

A candidate changing his place of examination without the permission of the Madras Services Commission must be prepared to have his examination cancelled.

10 The fee paid by a candidate who absents himself from the examination will on no account be refunded to him whatever may have been the cause, public or private, that prevented him from attending the examination nor will the fee be refunded to any candidate who may be found to be ineligible to appear for the examinations, nor reserved for a subsequent examination, nor will any second fee paid be refunded. Candidates are accordingly warned to satisfy themselves before sending in their applications that they are eligible under the rules in force to be admitted to the tests for which they apply. The fee paid by a candidate whose application is received in the Commission's office after the last date for receipt of applications prescribed in paragraph 3 above will not be refunded under any circumstances.

11. In submitting an application for admission to the examination the candidate will be deemed to have given an undertaking that he will abide by all the rules now in force or these to be brought into effect hereafter in respect of this examination. Any candidate who does not behave properly towards the Chief and Assistant Superintendents of the examinations or is suspected of having had recourse to malpractices of any kind is liable to have his examination invalidated and also to be debarred from appearing again for any of the examinations for such term of years as the Madras Services Commission may think fit, or, if the Commission is not satisfied for any reason whatever as to the trustworthiness of his results, he may be required to undergo a re-examination at some future date to be fixed by the Commission in any one or more of the subjects of the examination for which he appeared, his success or failure being determined on the results of such re-examination.

12. Subject to any change that may be found to be necessary, the examinations will be conducted in the order of times and subjects shown in the annexure to this notification.

ANNEXURE.

Monday, 18th December 1933.

9 a.m. to 1 p.m.—
Head Surveyor and Sub-Assistant's Test—
Survey—1 Paper.

2 p.m. to 3.30 p.m.—
Field Surveyor's Test—
Handwriting and Dictation
Deputy Surveyor's Test—
Handwriting and Dictation

Monday, 18th December 1933—contd.

10 a.m. to 1 p.m.—
Chief Surveyor's Test—
Survey—I Paper.
Deputy Survey of Test—
Survey—I Paper.

2 p.m. to 5 p.m.—
Head Surveyor and Sub-Assistant's Test—
Survey—II Paper.
Field Surveyor's Test—
Survey—II Paper.
Deputy surveyor's Test—
Survey—II Paper.

N.B.—Candidates will not be permitted the use of any books or memoranda in the compound—a hall or spot (Note permitted by the examiner) by the Chief Superintendent.

C. P. KARUNAKARA MENON,
Secretary.

Office of the Madras Services Commission,
Tevnampet, P.O., Madras, 12th October 1933.

EUROPEAN SCHOOL-LEAVING CERTIFICATE—HIGH SCHOOL EXAMINATION, 1933.

INSTRUCTIONS FOR THE GUIDANCE OF HEADS OF SCHOOLS IN REGARD TO THE SUBMISSION OF CERTIFICATES FOR COMPLETION.

Heads of schools are requested to read very carefully the instructions relating to the submission for completion of European School Leaving Certificates due in the office of the Secretary to the Commissioner for Government Examinations, Cathedral P.O., Madras, by the 3rd January 1934 and to see that every item is attended to carefully.

1. Although the 3rd January is the latest date fixed for the submission of certificates, it will be an advantage if the certificates are sent as early as possible in December as this will facilitate the preliminary arrangements for tabulation. Heads of schools are accordingly requested to be good enough to send the certificates at an early a date as practicable. The certificates should not be sent in parcels, all the certificates of a school should be sent together.

2. The certificates should be sent preferably by registered post, packed in stout boards or other suitable material; parcels in which paper is used for packing are frequently damaged in transit, and arrive in a mutilated state.

3. In cases where the certificate of a candidate for the High School Examination is not sent for completion by reason of the actual date having elapsed hereof from that examination, or having failed to fulfil the conditions regarding attendance, etc., a letter explaining the circumstances should be submitted, the certificate number and name of pupil being mentioned therein.

4. Errors of omission and commission with regard to the entries in the certificate should be carefully avoided, the omission of a necessary entry or the existence of an incomplete or incorrect one, necessitates correspondence and the progress of tabulation work is retarded which causes delay in the issue of completed certificates.

5. The entries on each page should be thoroughly and carefully scrutinized with a view to supplying omissions or rectifying mistakes. Alterations should invariably be attested with the Headmaster's initials.

6. In cases where pupils have been exempted by the Inspector of European Schools from the age rules, or from showing school record, or have been granted condonation of break or excused shortage of attendance the number and date of the order of the Inspector of European Schools should be quoted in the appropriate place in the certificate, e.g., on page 2 of the certificate against date of birth, in the case of age exemption, so that the completion of the certificate may not be objected to.

7. Particular care should be taken to see that the standard-average is entered in all certificates sent for completion and that the entry made is correct in all cases. Certificates in which the entry relating to the standard-average is omitted or incorrectly made will be returned.

8. The certificates of candidates who appear for the Middle School Examination, 1933, should also be sent to the Secretary to the Commissioner for Government Examinations, Cathedral P.O., Madras, by the 3rd January 1934.

9. It is requested that the report in the annexed form may be sent along with the certificates. A separate communication advising despatch of the certificates is not necessary.

ANNEXURE.

European School-Leaving Certificate—High School Examination, 1933.

Report which should accompany the certificates sent for completion.

Name of school.

Number of pupils presented for the High School Examination.

Number of certificates sent for completion.

Note.—If the certificate of a pupil entered for the High School Examination is not sent, the reasons why should be stated.

Before sending the certificates for completion I have satisfied myself that—

(1) the date of birth (day, month and year) of each has been correctly entered on page 2 of each certificate;

(Note.—The entry as called for in the Circular can alone be relied upon the exact entry has been recorded in any other case.)

(2) personal marks of identification have been obtained in respect of each certificate;

(3) the signature of the pupil has been obtained and the Headmaster has affixed his signature immediately in front of [illegible] [illegible] where school has its home [illegible] in the certificate;

(4) the orders of the Inspector of European Schools in regard to exemption, shortage of attendance, condonation of breaks and exclusion of school records have been quoted in the appropriate place in the certificates;

(5) all certificates in each certificate have been attested, and that all the instructions contained in letter R.S.E. No. 2344/33, dated 6th October 1933, of the Inspector of European Schools have been carefully attended to;

Station.

Date.

Signature of the Headmaster of the school.

Madras, 9th October 1933.

EUROPEAN SCHOOLS DOMESTIC SCIENCE TRAINING CENTRE, ADMISSION 1934

Applications are invited from certificated European mistresses who are anxious to recommend European schools in the Presidency to undergo training in Domestic and Social Science and Needlework and Dressmaking.

2. The course will begin on Saturday the 27th January 1934 and will continue to be held on Saturdays from 8-30 a.m. to 13 noon throughout the year. The courses cover one year, January-December.

3. At the end of the course, examinations will be held in each subject. To be eligible to appear for the examination, candidates must have secured 75 per cent of the possible attendances of the courses.

4. There is no fee for the course, but the examination fee is Rs. 2 for each examination.

5. Certificates are awarded to successful candidates. These certificates entitle the holders to teach the subjects in European schools.

6. Applications for admission to the courses should be sent to Miss W. Park, Lecturer in Domestic Science for European Schools, Old College, Nungambakam, Cathedral P.O., Madras, through the correspondents of schools in which the teachers are serving, before 15th December 1933.

H. F. SAUNDERS,
Inspector of European Schools.

Madras, 11th October 1933.

EXAMINATIONS IN GENERAL SICK NURSING.

It is hereby notified that examinations in General Sick Nursing will be held on the 4th December 1933 and subsequent days, in the order of days, time and subjects shown in the following tables:—

WRITTEN EXAMINATIONS.

Day.	Time.	Remarks.
Monday, December 4, 1933	10 a.m. to 12 noon.	Medicine paper.
Tuesday, December 5, 1933	10 A.M. to 12 noon.	Surgical paper.

PRACTICAL AND ORAL EXAMINATIONS.

(i) *First Part of the Examination.*

Friday, December 8, 1933 ..	10 a.m.	Oral and Practical
Saturday, December 9, 1933 ..	10 a.m.	Oral and Practical.

(ii) *Final Qualifying Examination.*

Monday, December 11, 1933 ..	10 a.m.	Oral and Practical.
Tuesday, December 12, 1933 ..	10 a.m.	Oral and Practical.

2. Candidates must send in their applications on printed forms so that they may reach the office of the Surgeon-General with the Government of Madras, No. 81, Mount Road, Madras, on or before the 6th November 1933, after which date no application will be received on

any account, Candidates should apply to the Superintendent of their respective training institutions for the necessary application forms.

FORM A.

Form of application for permission to appear for the First part of the examination in General Nursing.

Serial number.	Name of candidate in full.	Nationality or race.	Training.			Certificate (to be filled in by head of training institution regarding			
			Place.	Period of training. Years.	Period of training. Months.	Whether registered before for the same or any other examination. If so, date of such registration.	Character.	General conduct.	General work.

Station.

Date (Signature)

FORM B.

Form of application for permission to appear for the General part of the examination in General Nursing.

Serial number.	Name of candidate in full.	Nationality or race.	Training.			Date of passing the first part of the examination.	Date of any previous appearance for second part of examination.	Certificate (to be filled in by head of training institution) regarding		
			Place.	Period of training. Years.	Period of training. Months.			Character.	General conduct.	General work.

Station. (Signature)

Date

3. The examination in General Sick Nursing will be held in two parts. The fee for each part of the examination will be Rs 5. All candidates are required to pay the above examination fee into a Government Treasury in the mofussil and into the Imperial Bank of India, Madras, at Madras, and to attach the receipt to their application. The fee shall in no circumstances be returned.

4. The application should be accompanied by the following certificate :—

Certificate required of a candidate desirous of appearing for the examination qualifying for registration as a Nurse.

I, , certify that has been a Probationer Nurse at the for a full period of three calendar years, viz., from the to the and that she has attended the lectures and passed the necessary examinations in the subjects prescribed for each of the three years of training and has also spent not less than six months of the period of three years on night duty.

I further certify that she is trustworthy, sober and of good moral character, and her general conduct while under training has been

Signature of certifying authority

Occupation.

Address.

Date 193 .

(By order)

P. K. WARRIER,
Personal Assistant to the Surgeon-General.

Madras, 9th October 1933.

NOTIFICATION.

It is hereby notified that the Director of Public Instruction has, in Proceedings R.C. No. 1920 E.33, dated 2nd October 1933, debarred from admission into any recognised school the undermentioned pupils of the Saint Mary's High School, Madura, till the period specified against each for having obtained admission into the said school. It is also ordered therein that if P. T. Sadasivan is re-admitted after the period of restriction he should not be placed on a form higher than the second.

P. T. Sadasivan—Till June 1935.
T. L. Varadachary—Till June 1934.
K. N. Ramakrishnan—Till June 1934.

R. M. SAVUR,
District Educational Officer, Madura.

Tallakulam, 7th October 1933.

VACANCY.

APPLICATIONS are invited from Mahammadan and Non-Brahman Secondary-Grade teachers who hold completed trained teacher's certificate of the Secondary Grade for the appointment of a Secondary-Grade teacher in the Government Training School, Tanjore.

2. The applications should contain particulars of the candidate's age, service and technical qualifications, if any and reach this office on or before 25th October 1933 accompanied with extracts of Public Examination marks of the candidate in the S.S.L.C and of the Headmaster's remarks recorded in the T.S.L.C.

D SAMUEL,
District Educational Officer.

Tanjore, 14th October 1933.

MADRAS: PRINTED AND PUBLISHED BY THE SUPERINTENDENT, GOVERNMENT PRESS.

Reg. No. L—M.

SUPPLEMENT TO PART I-B

OF

THE FORT ST. GEORGE GAZETTE

No. 41] MADRAS, TUESDAY EVENING, OCTOBER 17, 1933. [PRICE, 6 *pies*.

UNIVERSITY OF MADRAS.

CORRIGENDA.

In the results of the B.A. Degree Examination of March 1933, published in the *Fort St. George Gazette*, on the 11th July 1933—

NEW REGISTRATION.

Under Part II—A Second Language.

THIRD CLASS.

For '945 Govindaswami, T.' *read* 'Govindaswami, T.'

Under Part III—Optional Groups—Group (ii-a)—*Mathematics Main.*

SECOND CLASS.

For '128 Swaminatha, K.' *read* 'Swaminathan, K.'

In the results of the B.Sc. (Honours) Degree Examination of March 1933, published in the *Fort St. George Gazette*, on the 11th July 1933—

Under Branch V—Zoology Main.

THIRD CLASS.

For '61 Narayana Rao, Manjula Lakshmi' *read* 'Narayana Rao, Manjula Lakshmi.'

Under the list of candidates for the B.Sc (Honours) Degree Examination who have been recommended for the B.Sc Degree—

Branch VI—Geology Main.

For '63 Ramaiah, T. R.' *read* 'Ramaiah, T. R.'

In the results of the Oriental Titles Examination of March 1933, published in the *Fort St. George Gazette*, on the 11th July 1933—

Under Munshi-i Fazil—Final.

THIRD CLASS.

For—
'316 Muhammad Ameenuddin, Bo. ;
'317 Muhammad Taufiqullah Sherif, Do. ;

Read—
'316 Muhammad Ameenuddin, Arabic College, Vellore.'
'317 Muhammad Faizullah Sherif, Private Study.'

In the results of the Examination for the Diploma in Geography, April 1933, published in the *Fort St. George Gazette*, on the 11th July 1933—

For 'I Abdur Rahman Khan' *read* 'Abdur Rahman, I.'

(By order)

W. McLEAN.
Registrar.

Senate House, Madras,
17th October 1933

MADRAS : PRINTED AND PUBLISHED BY THE SUPERINTENDENT, GOVERNMENT PRESS.
B-Sup.-1

Reg. No. 1—M.

THE FORT ST. GEORGE GAZETTE

Published by Authority.

No. 41] MADRAS, TUESDAY EVENING, OCTOBER 17, 1933. [PRICE, 3 *annas.*

Part II.—Miscellaneous Notifications.

CONTENTS.

	Page
APPOINTMENTS, LEAVE, ETC.: Judicial, Police, Excise, Income-tax, Finance, Forest, Public Works and Medical	1139–1140
NOTIFICATIONS:	
General	1141
Judicial	1149
Financial	1152
Revenue	1157
Forest	1158
Marine	1159
OFFICIAL ADVERTISEMENTS	1159
PRIVATE ADVERTISEMENTS	1161

SUPPLEMENTS.

Daily Rainfall Register for August 1933.

Abstract of Season Report for week ending 14th October 1933.

APPOINTMENTS, LEAVE, ETC.

JUDICIAL.

No. 73 *Appointments and postings.*—The following appointments and postings of District Munsifs have been ordered by the High Court:—

(1) M.R.Ry. T. N. C. Srinivasavaradachariyar Avargal, B.A., B.L., Advocate, High Court, Madras, is appointed to act as District Munsif and is posted to the Court of the District Munsif of Salem, vice Mr. R. S. Subrahmanya Ayyar, on other duty as acting Subordinate Judge. (To join forthwith.)

(2) M.R.Ry. Daruri Ramayya Garu, B.A., B.L., Pleader, Nellore, is appointed to act as District Munsif and is posted to the Court of the District Munsif of Hospet, vice Mr. T. D. Ramayya Pantulu, on other duty as Registry of the Court of Small Causes, Madras. (To join forthwith.)

(3) M.R.Ry. Venuri Satyanarayana Rao Garu, B.A., B.L., Pleader, Masulipatam, is appointed to act as District Munsif, and is posted to the Court of District Munsif of Karkal, vice Mr. U. Vasudeva Nayak, on other duty as acting Subordinate Judge. (To join forthwith.)

High Court, Madras,
9th October 1933.

No. 74. *Transfers, appointment and posting.*—The following transfers, appointment and posting of District Munsifs have been ordered by the High Court:—

I. *Transfers.*—(1) M.R.Ry. Mangalore Ramachander Avargal, Incm Commission to Tellicherry (Principal), vice Mr. K. N. Gopalan, appointed to act as Subordinate Judge. (To proceed expeditiously.)

(2) M.R.Ry. Pallamma Venkateswara Pattar Parameswara Ayyar Avargal, from Payyoli to Cannanore, vice Mr. M. Ramachander, transferred. (To proceed expeditiously on relief.)

II. *Appointment and posting.*—M.R.Ry. Chettur Ramanni Nayar Avargal, B.A., B.L., Advocate, High Court, Madras is appointed to act as District Munsif, and is posted to the Court of the District Munsif of Payyoli, in relief of Mr. P. V. Parameswara Ayyar, transferred. (To join forthwith.)

High Court, Madras,
10th October 1933.

No. 75. *Appointment and posting.*—The following appointment and posting of a District Munsif has been ordered by the High Court:—

M.R.Ry. Bheva Raghava Chakravarti Avargal, B.A., B.L., Advocate, High Court, Madras, is appointed to act as District Munsif, and is posted to the Court of the District Munsif of Parvatagiri, vice Mr. T. A. Subbayya Pillai on other duty as Acting Subordinate Judge, or until further orders. (To join forthwith.)

High Court, Madras,
11th October 1933.

No. 76. *Leave.*—M.R.Ry. Tandalam Vasudeva Rao Avargal, District Munsif, Erode, is granted leave for two months from the 3rd October 1933, the first nine days of which will be on average pay, the rest on half average pay.

G. S. WHITE,
Registrar.

High Court, Madras,
13th October 1933.

POLICE.

Post ng.—The following postings of Deputy Superintendents of Police are ordered :—

(1) M.R.Ry. Rao Sahib K. Viswanatha Pillai Avargal, Deputy Superintendent of Police, on return from leave, to be Assistant to the District Superintendent of Police, South Malabar, in Kollur Reclamation work, vice Mr. T. Raja Pillai, granted leave.

(2) M.R.Ry. Paul T. Daraisami Avargal, Deputy Superintendent of Police, on return from leave, to be Deputy Superintendent of Police, Nannilam sub-division, Tiruppattur district.

(3) M.R.Ry. K. S. Rajagopala Ayyangar Avargal, Deputy Superintendent of Police, on return from leave, to be Deputy Superintendent of Police, Jammalamadugu subdivision, Cuddapah district.

(4) M.R.Ry. Rao Bahadur N. H. Jagadisa Ayyar Avargal, M.B.E., Officiating District Superintendent of Police, East Godavari district, on relief by Mr. D. Crossley, to be Deputy Superintendent of Police, Madanapalle subdivision.

E. J. ROWLANDSON,
Inspector-General of Police.

Madras, 9th October 1933.

EXCISE.

Extension of leave.—Under rule 81 of the Fundamental Rules, M.R.Ry. K. Arunachala Ayyar Avargal, Inspector of Excise, is granted extension of leave on average pay for three weeks in continuation of the leave already granted.

E. BRITO,
Secretary to the Commissioner of Excise.

Madras, 13th October 1933.

INCOME-TAX.

Appointment.—Mr. K. Kola Menon, Income-tax Officer (Lower Incomes), Salem, is appointed to act as Income-tax Officer, Palghat, vice Mr. M. C. Alexander, granted leave from 9th October 1933 or date of relief.

E. W. CLARKE,
Commissioner of Income-tax.

Madras, 7th October 1933.

FISHERIES

Leave.—M.R.Ry. G. C. Chakrapani Ayyangar Avargal, Assistant Director of Fisheries (Inland), is granted leave on average pay without medical certificate for one month from 10th October 1933.

B. SUNDARA RAJ,
Director of Fisheries.

Madras, 9th October 1933.

FOREST.

Postings.—Mr. V. S. Krishnaswami, Assistant Conservator of Forests, on return from leave, will be attached to the South Coimbatore Division.

Mr. Rameshwar Sahai, Assistant Conservator of Forests, on relief by Mr. R. E. Cornwell, will be attached to the Ganjam Division with Headquarters at Bobbili.

A. WIMBUSH,
Chief Conservator of Forests.

Madras, 12th October 1933.

PUBLIC WORKS.

Transfer and posting.—(1) M.R.Ry. Anaikuppam Sambasiva Ramaswami Ayyar Avargal, Assistant Engineer, Tamilki subdivision, Godavari Western Division, Dowlaiswaram Circle, to the Coimbatore Circle, for the charge of a subdivision.

(2) M.R.Ry. Vallari Suryanarayana Rao Avargal, Assistant Engineer, on return from leave, to the Dowlaiswaram Circle for the charge of a subdivision.

(The cancelled his posting to the Coimbatore Circle ordered in Chief Engineer's Notification No. 3433-B/33-3, dated 29th September 1933.)

L. H. GREG,
Chief Engineer, P.W.D.
(General, Buildings and Roads).

Madras, 13th October 1933.

(1) The reposting and transfer of the Assistant Engineers ordered in the office No. 1007 M, dated 13th October 1933 are cancelled.

(2) *Re-posting.*—M.R.Ry. Vallari Suryanarayana Rao Avargal, Assistant Engineer, on leave, Bowanis Circle, posted to this Circle, in Chief Engineer's No. 3413 B/33-2, dated 29th September 1933, is re-posted to the Salem Division for the charge of the Salem subdivision, Salem.

Coimbatore, 14th October 1933.

(1) *Cancellation of re-posting.*—The re-posting of M.R.Ry. Vallari Suryanarayana Rao Avargal, Assistant Engineer, on leave, ordered in this office No. 1703 M dated 10th October 1933, is hereby cancelled.

(2) *Re-posting.*—M.R.Ry. Anaikuppam Sambasiva Ramaswami Ayyar Avargal, Assistant Engineer, posted to this Circle in Chief Engineer's Memorandum No. 3433-B/33-1, dated 13th October 1933, is re-posted to the Salem Division for the charge of the Salem subdivision, Salem, To join expeditiously.

E. W. P. WALSH,
Superintending Engineer, Coimbatore Circle.

Coimbatore, 14th October 1933.

MEDICAL.

Extension of leave.—Mrs. F. D'Costa, Woman Assistant Surgeon, Government Headquarters Hospital, Trichinopoly, extension of leave on half average pay for one day on 1st August 1933 under Fundamental Rule 81.

Madras, 9th October 1933.

Postings.—(1) M.R.Ry. N. S. Ramaswami Avargal, B.A., M.B.B.S., Civil Assistant Surgeon, on return from leave, to be on reserve duty at the Raja Mirasidar District Headquarters Hospital, Tanjore, until further orders.

(2) M.R.Ry. P. V. Sankara Nayar, L.M. & S., Civil Assistant Surgeon, on reserve duty at the Raja Mirasidar District Headquarters Hospital, Tanjore, is posted to Taluk Headquarters (Local Fund) Hospital, Karikal, (South Kanara district) vice M.R.Ry. P. K. Raman Nambiyar Avargal, L.M. & S.

(3) M.R.Ry. P. K. Raman Nambiyar Avargal, L.M. & S., Civil Assistant Surgeon, Taluk Headquarters (Local Fund) Hospital, Karikal (South Kanara district), on relief, to be on reserve duty at the Government Headquarters Hospital, Mangalore, until further orders.

Madras, 9th October 1933.

Postings.—(1) M.R.Ry. K. R. Tyagarajan Avargal, B.A., L.M.S., Civil Assistant Surgeon, on reserve duty at the Raja Mirasidar District Headquarters Hospital, Tanjore, to hold a sanctioned appointment in the same institution, vice Mr. C. W. Bamford, M.R.C.S. (Eng.), L.R.C.P. (Lond.), D.P.H. (Liver.), I.M.D., transferred.

(2) Mr. C. W. Bamford, M.R.C.S. (Eng.), L.R.C.P. (Lond.), D.T.M. (Liver.), I.M.D., First-class Military Assistant Surgeon, The Raja Mirasidar District Headquarters Hospital, Tanjore, on relief, is posted to Lady Curzon Hospital, Bangalore, vice Mr. C. A. Martin, M.R.C.S. (Eng.), L.R.C.P. (Lond.), I.M.D.

Madras, 10th October 1933.

Postings.—(1) M.R.Ry. G. Nayinah Avargal, M.B.B.S., Assistant to Professor of Anatomy, Medical College, Visagapatam, is posted as Assistant Professor of Anatomy, Medical College, Madras, vice M.R.Ry. A. Krishnayya Avargal, M.B.B.S.

(2) M.R.Ry. A. Krishnayya Avargal, M.B.B.S., Assistant to Professor of Anatomy, Medical College, Madras, on relief, to be Lecturer in Anatomy, Rayapuram Medical School, Madras, vice M.R.Ry. M. Narasinga Rao Avargal, M.B.B.S.

(3) M.R.Ry. M. Narasinga Rao Avargal, M.B.B.S., Lecturer in Anatomy, Rayapuram Medical School, Madras, on relief, to be Assistant to Professor of Anatomy, Medical College, Visagapatam, vice M.R.Ry. G. Nayinah Avargal, M.B.B.S.

(By order)

P. E. WARRIER,
Personal Assistant to the Surgeon-General.

Madras, 14th October 1933.

GENERAL NOTIFICATIONS.

GOVERNMENT MUSEUM.

PANTHEON ROAD, EGMORE, MADRAS.

Open on all days in the week, excepting Fridays, from 7 a.m. to 5 p.m. Admission free. Strictly reserved for ladies on the first Saturday of every month after 12 noon.

F. H. GRAVELY,
Superintendent.

CONNEMARA PUBLIC LIBRARY.

GOVERNMENT MUSEUM BUILDINGS, EGMORE, MADRAS.

Open on all days in the week, October to March 7 a.m. to 8-30 p.m. and April to September 7 a.m. to 8 p.m.

Consultation of books is free to any person of 12 or more years of age. Books can also be borrowed by approved residents of Madras City and its vicinity. Applications for permission to borrow must be made by the applicant personally at the library. A deposit of Rs. 20 will be required from each borrower.

No direct loans can be made to residents in the mofussil, but the Connemara Public Library can apply to Government for sanction to lend to mofussil libraries of sufficient standing.

F. H. GRAVELY,
Principal Librarian.

IMPERIAL LIBRARY.

SECRETARIAT BUILDINGS, 6, ESPLANADE EAST CALCUTTA.

Open on { Week-days and Saturdays, from 10 a.m. to 7 p.m. / Sundays and holidays, from 3 p.m. to 6 p.m.

The Imperial Library is also a Lending Library. It is free to all except children. There is no subscription to pay.

E. M. ASADULLAH,
Librarian.

NOTIFICATIONS.

The Registrar of Co-operative Societies, Madras, has, under section 44 (1) of the Madras Co-operative Societies Act VI of 1932, cancelled the registration of the undermentioned societies and has appointed the officers noted against them to be the liquidators under section 47 (1) of the Act. These orders will take effect from the date mentioned hereunder:—

Name and number of society.	Date of cancellation of registration.	Name of liquidator.
Date from which Registrar's orders take effect—7th December 1933.		
Pattipadi Co-operative Society No. 4482, Veraneri Hills Salem district.	7th October 1933.	Deputy Registrar, Salem.
Pakkanadu Co-operative Society, No. 4831 Veraneri Hills, Salem district.	Do.	Do.
Kannadur Co-operative Society No. 3423, Cuddalore taluk Malabar district.	Do.	Deputy Registrar, Cuddalore.
Kadukkaigal Co-operative Society No. 6211, Ariyalur, Trichy district.	Do.	Deputy Registrar, Trichy.
Nedumpuram Co-operative Society No. C. 1425, Thevyur taluk, North Arcot district.	Do.	No liquidator.
Palayadi Fishermen Co-operative Society No. F. 501, Pennadam taluk, Malabar district.	Do.	Deputy Registrar, Calicut.
Date from which Registrar's orders take effect—8th December 1933.		
Reddiyapatti Christian Co-operative Society No. C. 2, Tenkasi taluk, Tinnevelly district.	8th October 1933.	Deputy Registrar, Tuticorin.
Amaravathiputhur Kudiiruppu Co-operative society, No. 967, Vedaranyam taluk, North Arcot district.	Do.	Deputy Registrar, Vellore.
Gnanamuthu North Co-operative Loan Union, Limited, No. 2017, Puthukkottai taluk, Tanjore district.	Do.	Deputy Registrar, Tanjore.
Kilakkarisalkulam Co-operative Society No. Q. 117, Sankarankoil taluk, Tinnevelly district.	Do.	Deputy Registrar, Tinnevelly.

Name and number of society.	Date of cancellation of registration.	Name of liquidator.
Date from which Registrar's orders take effect—12th December 1933.		
Rathnapuri Co-operative Society No. 4442, Tenkarai-pudupatti taluk, Tanjore district.	12th October 1933.	Senior Deputy Registrar, Tanjore.

K. DEIVASIKHAMANI MUDALIYAR,
Registrar of Co-operative Societies.

Madras, 12th October 1933.

The Deputy Registrar of Co-operative Societies, Madras, has, under section 43 of the Co-operative Societies Act VI of 1932 (Madras), cancelled the registration of the Manur Kaiker Co-operative Society, No. A 905 in the Palni taluk of the Madura district and he will be the liquidator of the society under section 47 (1) of the same Act.

This order will take effect from this date, viz., 7th October 1933.

M. R. BHUPATI,
Deputy Registrar of Co-operative Societies.

Madras, 7th October 1933.

UNCLAIMED PROPERTY.

Notice is hereby given that the undermentioned items of property consisting of gold and silver jewellery, clothes, bicycles, cash, canes, umbrellas, fountain pens, spectacles, etc. remaining unclaimed at the office of the Commissioner of Police, Egmore, up to 30th September 1933, will be disposed of as shown below on or after 1st May 1934, unless any person who may have a claim thereto appears before the undersigned and establishes his claim before that date.

(a) Items of property mentioned under I will be sold by public auction as mentioned.
(b) Items mentioned under II will be returned to the finder.

I

2007/Conf.33.—Cash annas three only, being the sale proceeds of wrapskins.
2028/Conf.33.—A violet colour silk cane.
2041/Conf.33.—An old hand cart.
2042/Conf.33.—An "Apollo" bicycle, new, 24" frame; No. 7101-A19, black-enamelled, bell, without lamp or pump), valued at Rs. 50.
2071/Conf.33.—Sale proceeds of a packet of cut powder sheet half a yard.
Sundry/Conf.33.—An old "Baby" Bicycle, 24" frame; No. 84162, without a bell, and without a lamp or pump.
481/Conf.33.—Cash Rs. 2-13 (rupees two, annas one and pies three only) being the sale proceeds of perishables and bone provisions.
484/Conf.33.—A "Swastik" fountain pen, red ebonite, valued at Re. 1 (rupee one only).
487/Conf.33.—An old Lexicon standard, valued at Re. 1 (rupee one only).
490/Conf.33.—A pair of goggles valued at Re. 1 (rupee one only).
495/Conf.33.—An umbrella bearing "A.D. Farnham Curtis & Sons" valued at Re. 1 (rupee one only).

The following are the effects of persons who, if they died in or were discharged from (1) Government General Hospital and (2) Government Mental Hospital, Madras :—

(1)

547/Conf.33.—
Devadasan Nair.—Cash rupees five only.
Pappathi.—Cash rupee one, annas nine and pies three only.
Kuppuswami.—A red paper cover of Ayyan Fourteen only.
Thangavelan.—Cash rupees three and annas eight only.
Thangammal.—Cash rupees two and annas five only.
Kaja Hussain.—Cash rupees two, annas nil and pies three only.
Krishna Ayyar.—Cash rupees one, annas nil and pie one only.
Mohan.—Nil.—Cash rupee one only.
Solaiamma.—A white knitted jibba.
Lakshmi.—A silver bangle and a glass bangle.
Alamelu.—A pair of yellow metal bangles, a chain, a string of beads, a brass ring and a brass nose ring.
Thangavelammal.—A chain, a black thread with three ornaments, a tali bead.
Subramania Chetti.—A brass pot.
Rachil Prabhakar.—A white metal chain, four half-rupees foreign coins.
Kuttiamma Ayyar.—Two wooden seats.
Chinnammal.—Two pairs of yellow metal bangles, two metal toe rings and one nail ring and screw.
Mani.—Fifty-two rupee pieces, a nose ring without stone.
Rangiam.—Two brass bangles, two ear rings, two brass rings, two brass ornaments, a string of beads and a brown cord.
Kamal Ammal.—A chain with two ornaments (small), two metal toe rings, two brass bangles, three pairs of ear-ornaments and a nose-ring with red stone.
Venkatesh.—Two diamond ear studs, a pair of yellow metal ear-rings and a nose-ring.
Thayar.—A nose screw with a white stone.

(2)

2021/Conf.33.—
A. F. T. Argus (Criminal).—Cash rupee one, annas thirteen and pies three only.
Miss E. M. Parker.—Cash rupee one and annas eight only.
Syed Hussain.—Cash annas two and pies six only.
M. Ramdas Kavandan.—One yellow metal ear ornament.

429/Cuel/33.—
Thangam Ammaiyan.—Sale proceeds of two white pieces.
Thangam Muthukkutti.—Sale proceeds of one small dirty towel.
Kannu (not to be sent).—Sale proceeds of an old towel.
M 1 All.—Sale proceeds of a lungi, a pair of trousers, a coupet, two saris, a bunch of keys and one cloth to sell.
Kali pesaya.—Sale proceeds of a vaikkol and an old towel.
Alaia muthiriyan.—Sale proceeds of a hat-box, one large saree, a white shirt, a white cap and a wristlet.
K. Pachaippa Pillai.—Sale proceeds of small articles and a face towel.
Gopalan.—Sale proceeds of two new pieces of cloth.
Nanne (not to be sent).—Sale proceeds of two sheets and one half of do.
Kandan K gattachi.—Sale proceeds of two white cloths.
K. Veerapillai.—Sale proceeds of an old mull and an old counterpane.
P. Muniandavar.—Sale proceeds of two dressing cloths and a mull dhoty.
Sami vaal Ipsomb.—Sale proceeds of an Indian towel.
Nivas Muhammad.—Sale proceeds of 1 new hafe resaldar.
Nilwa Nandhan.—Sale proceeds of 1 new silver silk towel.
Muhammad Yahiya.—Sale proceeds of a coat-striped lungi, a towel and a cap.
K. S. Paramasiva.—Sale proceeds of a piece of cloth and an old dirty shirt.
Abdul Kareem.—Sale proceeds of a white shirt and a khaki shirt.
M. Nainar Mohidin.—Sale proceeds of one hundred sundry and one piece of cloth.
Mahaboob Ajeeth.—Sale proceeds of a lungi garment, a rubber belt a small mirror and fire bricks.
Sankara Pandithan.—Sale proceeds of a red bed-sheet and dhoty.
Saleh Mahideen Sahib.—Sale proceeds of an old linen shirt.
Kasim Kavandan.—Sale proceeds of a torn coat and one pair of old trousers.
Syed Hussain.—Sale proceeds of a white dhoti, a white shirt, a white cap and one old towel.
G. D. Brien.—Sale proceeds of three aging coats three night trousers, five s h. ts vests, five s hite handkerchiefs, three shirts, a sofa pillow, a pillow cover, a pair of shoes, three bathing towels, a face flannel, a hat and a khaki hat.
K. A. Appavu Mudali.—Sale proceeds of a white coloth.
P. Muhammad.—Sale proceeds of a shirt, three vests, a coat and a small cloth.
Ismail Sahib.—Sale proceeds of a coloured cloth.
Venkatramudu.—Sale proceeds of a check lungi.
Parthasarathi.—Sale proceeds of a long shirt and a dhoti.
Venkataratna Rao.—Sale proceeds of a white shirt, two coloured and pink bed-sheets.
Pak ruddin.—Sale proceeds of a coat, two white shirts, a small chadar, one counterpane chadar, and a striped towel.
Mariappan.—Sale proceeds of a bitter thoppathi.
Kuppuswami Naicker.—Sale proceeds of an old coloth.
Munji Ammal.—Sale proceeds of an iron casket.
Miss M. Lewis.—Sale proceeds of a red blanket, a petticoat, a dhoti, a bonnet silk scarf, a pair of white stockings, a yellow case, a pink jumper and a cotton pillow.
Gannathal.—Sale proceeds of one aluminium brus, an aluminium bowl, an aluminium milk bottle, an aluminium fairy cup and a spoon.
P. Tirumalaidas.—Sale proceeds of a cap, a warm vest, a white shirt and a white cloth.
Mr. W. J. Smith.—Sale proceeds of a pair of shoes, a tunic, a pair of trousers and a prayer book.
V. Thakshanamurthi Mudali.—Sale proceeds of a coat with two buttons, a shirt, a dhoti, two thigas, a tie a pocket cord, a handkerchief.
Bob.—Sale proceeds of two bedsheets, a jersey bandan, a pair of black shoes, a counterpane and a towel.

II

2/Cuel/33.—A Tamil "Ramayanam" book, valued at Rs. 3 (rupees three only).

302/Cuel/33.—Cash Rs. 3-4-0 (rupees three and annas four only) being the sale proceeds of 20 (twenty) measures of rice, 2½ (two and a half) viss of meat, 1 (one) viss of onions and half pound of tea dust.

30/Cuel/33.—A silver thoddi without screw valued at rupees four only.

295/Cuel/33.—A small bundle of clothes containing (1) a peacock colour coat, (2) a small dark red towel, a small piece of white cloth, a green shirt, a Rangoon cheroot, a white towel with green borders and a gold chain bearing gilt mark "A. F."

400/Cuel/33.—An old umbrella with wooden handle valued at annas eight only.

60/Cuel/33.—An old umbrella with ivory handle valued at annas twelve only.

405/Cuel/33.—A shoulder saree with figure borders, an old saree bordered with imitation silk lace borders bearing white mark "A.F. M." a white chintz parcel, a flower chain holder, a handkerchief, a white bodice and a chadar with flower all over the cloth, a torn white cloth, an old white parcel, seven old dresses, and an old cover cloth—all valued at rupees four only.

406/Cuel/33.—A purdah shirt with black stripes, a shirt, two lungis, and a small bundle containing white cloth, etc.

407/Cuel/33.—An old bicycle; black enamelled; "Standard" type; a bell and back carrier; valued at Rs. 15 (rupees fifteen only).

408/Cuel/33.—A pair of old brass object valued at annas eight only.

413/Cuel/33.—A chocolate colour saree with chambay borders valued at rupees two and annas eight only.

414/Cuel/33.—A gold chain of two strands, weighing about 9½ sovereigns ("S" and Kandhi pattu pattern).

415/Cuel/33.—A brass censer valued at rupee one only.

416/Cuel/33.—A silver pattadai gokus weighing about 3½ rupees with screws.

114/Cuel/33.—A gold flint watching bell & sovereign set with four white stones and a small red stone—One stone is missing

436/Cuel/33.—An ivory handle pen knife, 3" long; bears No. 1001; valued at annas four only.

439/Cuel/33.—An old umbrella valued at annas four only.

417/Cuel/33.—A ramay containing 60 beads valued at annas two only.

419/Cuel/33.—A red towel, three Madura red sarees and two Madras bed sheets—Valued at rupees four and annas eight only.

421/Cuel/33.—A Rs 10-rupee currency note bearing No. 10/33, 748212.

O. E. WINDLE,
Commissioner of Police.

Madras, 6th October 1933.

TREASURE TROVE.

It is hereby notified that on 21st July 1933, the treasure specified below was found in S. No. 228/10 of Mannr village of Tirusulur taluk in the land belonging to Appavichan Kadu. All persons claiming the treasure or any part thereof are directed to appear personally or by duly authorized agents at 11 a.m. on 21st February 1934, and prefer their claims if any before the Collector of Madras-Chingleput district, at Irwins Castle, Adyar, Madras

Description of articles.		Value.
		Rs. a. p.
(1) Four silver pieces	.. ..	0 12 0
(2) Thali of inferior gold	.. ..	16 0 0
(3) Two gold pieces	.. .. ..	25 0 0
(4) Three silver wires	.. ..	2 10 0
(5) Ear ornament	.. ..	6 8 0
(6) Ten pies of necklace	.. ..	15 0 0
(7) Gold arangam	.. .. ..	4 0 0
(8) Gold pace	.. .. ..	4 0 0
(9) Gold gundumani 30 in number	.. ..	3 0 0
(10) Gundu var ornament	.. ..	0 0 0
Total	.. ..	78 6 0

T. G. RUTHERFORD,
Collector.

Madras-Chingleput Collector's Office,
12th September 1933

It is hereby notified under section 9 of the Indian Treasure Trove Act VI of 1878, that on 17th August 1933, the undermentioned treasure was found out by one Natesa Kavandan and seven others in R.S. No. 764, Natham poramboke of Draiyur village, Cuddalore taluk, while digging some repairs to a well situated within the land Eswaran Kudi :—

	Value.
	Rs.
(1) Idol of Vinayagar	40
(2) Idol of Aathathwar	11
(3) Idol of Manickavinayagar	30
(4) Idol of Gnanambalagar	30
(5) Idol of Chandikeswarar	30
(6) Four tripod stands, three of which are broken	6
(7) A pair of small slippers	5
(8) Brass pieces	2
Total ..	167

All made of minerals.

All persons claiming the said treasure or any part thereof are required to appear in person or by duly authorised agents before the Collector of South Arcot at his office in Cuddalore at 11 a.m. on 10th March 1934 to prove their claim.

South Arcot Collector's Office,
9th October 1933.

It is hereby notified under section 9 of the Indian Treasure Trove Act VI of 1878, that on or about 5th March 1933, the undermentioned treasure was found by one Veeramuthu of Valayur village, buried in R.S. No. 160, unassessed waste dry in the village of Valayur, Vriddhachalam taluk, South Arcot district :—

One old kasi chembu
Two gold valayam rings
One gold ring

valued at Rs. 11-5-6 and Rs. 1-12-0 being the cost of one gold pounli already sold. Amount recovered.

All persons claiming the said treasure or any part thereof are required to appear in person or by duly authorised agents before the Collector of South Arcot in his office at Cuddalore at 11 a.m. on the 15th December 1933 to prove their claims. Necessary enquiries regarding the treasure will then be made and orders passed.

K. C. MANAVEDAN RAJA,
Collector.

South Arcot Collector's Office,
2nd August 1933.

It is hereby notified under section 8 of Act VI of 1878 that on the 1st of February 1933 a treasure, viz., sixteen gold coins of which only eight coins have been produced with the figures of Rama and Sita on both sides valued at Rs. 72 was found by Chinnaiyyan and Govindan of Southur village, Krishnagiri taluk, while digging foundation in the house-site belonging to Perumal Gounden, village munsif of Southur. All persons claiming the above treasure or any part thereof are hereby required to appear personally or by agent before the Collector of Salem at Salem on the 27th day of November 1933 at 11 a.m. when the matter will be enquired into and disposed of according to law.

A. H. A. TODD,
Collector.

Salem Collector's Office,
6th July 1933.

It is hereby notified under section 8 of Act VI of 1878, that on the 28th June 1933, a treasure, viz., silver coins valued at Rs. 520-8-0 was found by Sriranga Boyan in Kittampatti village attached to Vegnalainaickampatti Taraft, Dharmapuri taluk, while digging the foundation in the site of Ramiah Nayakan, son of Achu Nayakan of the village. All persons claiming the above treasure or any part thereof are hereby required to appear personally or by agent before the Collector of Salem at 11 a.m. on the 16th February 1934 at his office at Salem, when the matter will be enquired into and disposed of according to law.

M. V. SUBRAHMANYAN,
Collector.

Salem Collector's Office,
16th August 1933.

DEPARTMENT OF AGRICULTURE.

Statement showing the Intake Consumption and Exports of Raw Cotton in the Madras Presidency for the week ending 4th October 1933.

(*Note.*—All figures are in bales of 400 lb. net.)

Variety of cotton.	In the previous year.				In the current year.					
	Week ending 7th October 1932.		Total from 1st February 1932 to 7th October 1932.		Current week.			Total from 1st February 1933 to date.		
	Received at mills (a).	Not reported by wire.	Received at mills.	Not reported by wire.	Received at mills (b).	Not reported by wire (c).	Total.	Received at mills.	Not reported by wire.	Total.
(1)	(2)	(3)	(4)	(5)	(6)	(7)	(8)	(9)	(10)	(11)
Tinnevellies	997	1,047	55,907	58,717	999	939	1,938	(d) 54,716	49,439	104,155
Salems	421	311	20,537	1,000	534	535	1,069	(e) 19,993	1,940	21,933
Cambodia	2,198	794	83,892	16,305	3,616	3,198	6,814	(f) 86,778	43,365	130,143
Northerns and Westerns ..	466	210	28,758	12,513	491	211	702	(g) 23,100	14,572	37,672
Coconadas	704	738	2,112	21,447	302	1,836	2,138	2,196	23,918	26,114
Outside cotton	808	363	87,030	— 31,466	541	— 4	809	48,504	— 38,078	9,426
Total ..	5,594	4,117	345,236	80,369	5,987	3,901	7,888	235,825	91,113	324,938

(a) Returns supplied in the corresponding week of previous year by sixteen mills
(b) Returns supplied in the current week by twenty-nine mills.
(c) Exports by sea in the current week—Madras—Northerns 104 westerns 301; Coconadas 1,099; Cuddalore—Nil; Tuticorin—Tinnevellies 979, Cambodia 237, Others—Cambodia 1,476, Outside—Nil; Mangalore—Nil.
Imports by sea in the current week—Mangalore 1 (from Bombay).
(d) Includes 147 bales not reported before.
(e) Includes 57 bales not reported before.
(f) Includes 330 bales not reported before.
(g) Includes 240 bales not reported before.
— denotes net imports.

Quantity of Cotton Pressed in the pressing factories and of Unginned Cotton received at Spinning Mills in the Madras Presidency during the week ending 4th October 1933.

(*Note.*—All figures are in bales of 400 lb. net.)

Variety of cotton.	In the previous year.				In the current year.				Excess (+) or deficit (—) of the quantity pressed during the week as compared with the corresponding week of the previous year.
	Number pressed in each district during October 1932.	Number pressed during the week ending 7th October 1932.	Unginned cotton received at mills from 1st February 1932 to 7th October 1932.	Total number pressed and cotton received for the period from 1st February 1932 to 7th October 1932.	Number pressed in the current week.	Number pressed from 1st February 1933 to date.	Unginned cotton received at mills from 1st February 1933 to date.	Total number pressed and cotton received for the period from 1st February 1933 to date.	
(1)	(2)	(3)	(4)	(5)	(6)	(7)	(8)	(9)	(10)
Tinnevellies	477	88,615	16,542	99,099	1,038	104,900	12,260	116,950	+ 18,730
Salems	225	9,788	18,276	28,439	113	6,268	10,170	26,568	+ 4,780
Cambodia	1,568	73,948	48,901	122,844	2,706	109,722	38,402	148,124	+ 25,280
Northerns and Westerns ..	1,198	55,812	Nil	55,812	604	53,873	Nil	53,873	— 1,939
Coconadas and others ..	806	30,180	2,141	32,321	366	(a) 25,243	3,124	28,367	— 3,954
Outside cotton	Nil	Nil	Nil	Nil	Nil	Nil	48	48	+ 48
Total ..	5,504	258,344	85,861	337,457	4,127	299,759	71,954	424,731	+ 41,695

(a) Includes 57 bales not reported before.

Statement of Cotton Pressed in the Madras Presidency for the week ending 4th October 1933.

[Section 6 (2) of the Cotton Ginning and Pressing Factories Act, 1925.]

Variety of cotton.	Number of bales pressed.			
	During the week.	During the corresponding week last year.	Since 1st February 1933.	During the corresponding period last year.
(1)	(2)	(3)	(4)	(5)
Tinnevellies	1,038	477	104,900	87,850
Salems	113	225	6,268	9,440
Cambodia	2,706	1,568	109,722	83,945
Northerns and Westerns ..	604	1,198	53,873	55,812
Coconadas	366	806	(a) 25,243	32,180
Outside cotton	Nil	Nil	Nil	Nil
Total ..	4,127	5,504	299,759	268,344

(a) Includes 57 bales not reported before.

Madras, 11th October 1933.

S. V. RAMAMURTI,
Director of Agriculture.

PUBLIC HEALTH DEPARTMENT.

VITAL STATISTICS OF THE MUNICIPAL TOWNS of the Madras Presidency for the week ending 23rd September 1933.

Serial number.	District and Municipal towns.	Population under registration according to the Census of 1931. Males.	Females.	Total.	Births. Number registered.	Still-births.	Deaths. Cholera.	Smallpox.	Plague.	Fevers.	Dysentery and Diarrhœa.	Respiratory diseases.	Injuries including suicides.	Deaths from wild beasts.	Other causes.	Total. Males.	Females.	Total.
	Ganjam—																	
1	Berhampur ..	38,490	38,790	67,280	22	1				7					12	10	9	19
2	Parlakimedi ..	9,851	10,448	20,272	11											4	6	10
3	Chicacole * ..	8,030	8,858	16,868														
	Vizagapatam—																	
4	Vizagapatam ..	39,418	37,884	77,302	60					11					14	17	21	38
5	Vizianagram ..	28,165	32,831	61,026	32										14	11	15	26
6	Anakapalle ..	11,144	11,024	22,168														
7	Elamanchili ..	4,814	4,815	9,629	14											3	2	5
	Godavari, East—																	
8	Cocanada ..	35,662	30,200	65,862	40					15					28	20	18	38
9	Rajahmundry ..	32,076	31,463	63,539	39	1									28	16	12	28
10	Peddapuram ..	8,662	8,970	17,632	6											3	3	6
	Godavari, West—																	
11	Ellore ..	38,216	39,126	77,342	34					2						10	10	20
12	Palakole ..	9,360	9,541	18,901	10											5	6	11
	Kistna—																	
13	Bezwada ..	31,672	33,762	65,427	56					7					24	12	17	29
14	Masulipatam ..	39,180	37,659	76,839	49	1									10	12	17	29
	Guntur—																	
15	Guntur ..	35,238	31,851	67,179	45	6				3					12	10	13	23
16	Tenali * ..	17,154	16,028	34,560	..	..												
17	Chirala ..	8,432	8,121	16,853	23											6	7	13
18	Ongole ..	8,208	8,363	16,571	9	1										4	4	8
19	Narasaraopet ..	7,888	7,870	15,758	10	1										4	7	11
	Nellore—																	
20	Nellore ..	22,816	23,065	45,881	43	6				3				1	18	20	13	33
	Madras—																	
21	Madras ..	341,723	308,017	649,740	374	36	7			48	66	337	7	36	239	232	189	421
	Chingleput—																	
22	Conjeevaram ..	27,287	22,891	49,178	59	2												
23	Saidapet ..	17,128	15,909	33,037	29										16	14	13	27
24	Chingleput ..	7,887	6,611	14,498	10											6	9	15
	South Arcot—																	
25	Cuddalore ..	23,892	20,165	59,057	42					1					15	13	6	19
26	Chidambaram ..	12,443	12,635	25,084	19	2										5	9	14
27	Villupuram ..	32,147	9,980	20,127	4													
	Trichinopoly—																	
28	Trichinopoly ..	73,097	68,848	141,945	94	5				3	15	1	1	3	34	20	21	41
29	Srirangam ..	11,217	12,745	24,962	15											5	5	10
30	Karur ..	9,637	9,913	19,550	6											3	3	6
	Tanjore—																	
31	Tanjore ..	33,390	33,390	66,780	58	2				2					28	24	21	45
32	Kumbakonam ..	30,132	31,578	62,317	43										26	17	18	35
33	Negapatam ..	23,147	23,244	46,391	69	4				6					18	7	17	24
34	Mayavaram ..	17,272	15,315	32,587	12					3						6	5	11
35	Shiyali ..	11,938	11,423	23,361	17	1				1						3	6	9
36	Tiruvalur ..	10,025	10,347	20,372														
	Madura—																	
37	Madura ..	52,878	50,338	103,216	115	5				6	30	28	2	3	98	75	67	142
38	Dindigul * ..	20,351	21,264	41,617														
39	Bodinayakkanur ..	12,240	13,795	26,035	21							2				7	6	13
40	Periyakulam ..	11,109	11,895	23,004	28											3	7	10
41	Paini * ..	9,543	9,556	19,099	..	..												
42	Kodaikanal ..	3,153	3,370	6,523														
	Ramnad—																	
43	Virudhunagar ..	16,420	16,661	33,081	29	1				1					20	10	9	19
44	Srivilliputtur ..	15,903	15,462	31,365	30											7	7	14
45	Kamudhi ..	10,978	10,737	21,715	26											5	8	13
46	Sivakasi ..	7,292	7,351	14,643	11											1	3	4
	Tinnevelly—																	
47	Tuticorin ..	20,497	21,061	41,558	45					6					10	14	11	25
48	Tinnevelly ..	27,660	29,478	57,078	47											11	15	26
49	Palamcottah ..	26,884	27,606	54,990	30					11	1			1	23	4	11	15
	North Arcot—														12			
	Vellore ..	23,676	23,630	47,306	48	5				1								
50	Tiruvannamalai ..	13,930	13,838	27,768	17	3												
51	Gudiyattam * ..	13,272	12,418	25,690														
52	Vaniyambadi ..	10,551	12,106	22,657	15											6	5	11
53	Tirupattur ..	9,111	9,188	18,299	11	2										3	3	6
54	Wallajapet ..	6,671	6,651	13,322	13											1	3	4
	Chittoor—																	
55	Chittoor ..	10,892	11,126	22,018	13					1		2			7	4	3	7
56	Tirupati ..	9,483	9,845	19,328	11	2										3	5	8
	Salem—																	
57	Salem ..	53,780	50,993	102,779	58	1				3	3	3			16	20	16	36
	Coimbatore—																	
58	Coimbatore ..	49,980	48,383	98,363	44										27	20	14	34
59	Erode ..	17,795	18,207	35,972	33					4	2				7	9	9	18
60	Pollachi ..	12,720	14,198	26,918	16					1					15	3	6	9
61	Dharapuram * ..	8,585	9,233	17,818														
62	Tiruppur ..	8,247	8,662	16,909	17	2										4	4	8
63	Udumalpet ..	6,144	6,040	12,184														
	Nilgiris—																	
64	Ootacamund ..	17,948	17,348	35,296	37	2									14	11	14	25
65	Naduvat ..	11,648	10,862	22,508	20											6	7	13
	Coimbatore—																	
66	Coimbatore ..	11,822	11,080	22,902	19	1				1	1					1	1	2
67	Pollachi ..	10,780	9,844	20,124	24					1	1					5	5	10
	Malabar—																	
68	Calicut ..	26,405	25,163	47,573	33	6				3	1	1			14	21	14	35
69	Tellicherry ..	17,963	17,872	35,835	25													
70	Badagara ..	20,464	19,818	41,273														
	Anantapur—																	
71	Anantapur ..	8,064	7,935	15,999	10											1	1	2
72	Hindupur ..	7,389	6,818	14,211	12	1				1	1	1				1	1	2
73	Tadpatri ..	6,190	6,850	13,040	3													
	Kurnool, The—																	
74	Cumbum ..	13,161	12,618	24,618	14											3	4	7
75	Gudur ..	7,979	6,047	14,326	10	1										2	2	4
	South Kanara—																	
76	Mangalore ..	34,672	31,084	65,756	29	1				2				2	5	9	7	16
	Malabar—																	
77	Calicut ..	47,036	46,215	93,251	34										38	20	18	38
78	Palghat ..	24,264	23,800	48,064	20											5	6	11
79	Cannanore ..	18,954	17,903	36,857	29										20	11	12	23
80	Tellicherry ..	16,713	16,125	32,838	19											6	6	12
81	Badagara ..	10,950	10,868	21,818	8											3	3	6
	Total ..	1,557,796	1,457,819	3,015,615	2,646	183	8		25	..	281	231	234	30	60	944	878	811	1,689

Madras, 9th October 1933.

* Returns not received.

ABSTRACT RETURN OF ATTACKS AND DEATHS FROM EPIDEMIC DISEASES in the Presidency of Madras during the week ending 23rd September 1933.

Name of taluk (rural) and municipality.	Cholera.		Smallpox.		Plague.		Relapsing fever.	
	Attacks.	Deaths.	Attacks.	Deaths.	Attacks.	Deaths.	Attacks.	Deaths.
Ganjam—								
Aska	3	1	..	..	..	..	..	..
Berhampur	2	..	1	..	..	..	..	..
Chatrapur	2	..	..	..	..	..	..	..
Chikiti	..	..	1	..	..	..	..	..
Kodala	1	1	..	..	..	..	..	..
Tekkali	..	..	1	1	..	..	..	..
Berhampur M.T.	2	2	..	..	..	..	..	..
Total ..	10	10	18	1	..	..	..	..
Vizagapatam—								
Palkonda	..	..	5	..	..	..	..	..
Parvatipuram	..	..	4	..	..	..	..	..
Vizagapatam M.T.	..	..	4	..	..	..	..	..
Total ..	..	..	11	..	..	..	..	..
East Godavari—								
Amalapuram	29	2	..	..	..	..	..	..
Rajahmundry	3	..	..	..	..	..	..	..
Ramachandrapuram.	..	..	..	..	..	..	..	..
Rampa	62	62	..	..	..	..	..	..
Total ..	94	64	..	..	..	..	..	..
West Godavari—								
Bhimavaram	29	..	..	..	..	..	..	..
Ellore	2	..	1	..	..	..	..	..
Narasapur	13	..	..	..	..	..	..	..
Kovvur	1	..	..	..	..	..	..	..
Tadepalligudem	1	..	..	..	..	..	..	..
Tanuku	47	12	..	..	..	..	..	..
Palakol M.T.	8	..	..	..	..	..	..	..
Total ..	101	10	1	..	..	..	..	..
Kistna—								
Gudivada	1	..	..	..	..	..	..	..
Kaikalur	..	..	..	..	..	..	..	..
Bezwada M.T.	..	..	1	1	..	..	..	..
Total ..	1	..	1	1	..	..	..	..
Guntur—								
Dugdi	..	..	2	1	..	..	..	..
Nellore—								
Darsi	..	..	2	..	..	..	..	..
Gudur	..	..	..	..	..	..	..	..
Kanigiri	..	..	1	1	..	..	..	..
Kavali	..	..	1	..	..	..	..	..
Kovur	..	..	1	..	..	..	..	..
Nasur	..	..	1	..	..	..	..	..
Nellore M.T.	..	..	1	..	..	..	..	..
Total ..	..	..	16	2	..	..	..	..
Madras—								
Madras Town ..	..	..	20	8	..	..	..	..
Chingleput—								
Chingleput	..	..	1	..	..	..	..	..
Conjeeveram	..	..	6	4	..	..	..	..
Madhurantakam	..	..	27	9	..	..	..	..
Pooneri	..	..	1	..	..	..	..	..
Saidapet	..	..	1	..	..	..	..	..
Sriperumbudur	..	..	1	..	..	..	..	..
Chingleput M.T.	..	..	1	..	..	..	..	..
Saidapet M.T. ..	..	..	1	..	..	..	..	..
Total ..	..	..	38	13	..	..	..	..
South Arcot—								
Chidambaram	..	..	7	..	..	..	..	..
Cuddalore	..	..	5	1	..	..	..	..
Gingee	..	..	1	..	..	..	..	..
Tirukkoyilur	..	..	25	5	..	..	..	..
Villupuram	..	..	3	..	..	..	..	..
Vriddhachalam	..	..	..	1	..	..	..	..
Chidambaram M.T.	..	..	1	..	..	..	..	..
Total ..	..	..	42	7	..	..	..	..
Trichinopoly—								
Karur	..	..	4	..	..	..	..	..
Lalgudi	..	..	1	..	..	..	..	..
Trichinopoly	..	..	1	..	..	..	..	..
Udaiyarpalayam	..	..	1	..	..	..	..	..
Trichinopoly M.T.	..	..	2	..	..	..	..	..
Total ..	..	..	11	..	..	..	..	..
Tanjore—								
Arantangi	..	..	12	1	..	..	..	..
Kumbakonam	..	..	29	1	..	..	..	..
Mannargudi	..	..	1	..	..	..	..	..
Mayavaram	..	..	12	..	..	..	..	..
Nannilam	..	..	7	..	..	..	..	..
Negapatam	8	2	4	..	..	..	..	..
Papanasam	..	..	25	2	..	..	..	..
Shiyali	..	..	6	..	..	..	..	..
Tiruturaipundi	..	..	1	..	..	..	..	..
Mannargudi M.T.	..	..	1	..	..	..	..	..
Mayavaram M.T.	..	..	2	2	..	..	..	..
Tanjore M.T. ..	..	..	2	..	..	..	..	..
Total ..	8	2	102	6	..	..	..	..

Name of taluk (rural) and municipality.	Cholera.		Smallpox.		Plague.		Relapsing fever.	
	Attacks.	Deaths.	Attacks.	Deaths.	Attacks.	Deaths.	Attacks.	Deaths.
Madura—								
Melur	..	..	..	..	..	..	..	..
Nilakkottai	..	..	20	1	..	..	..	..
Periyakulam	..	..	..	..	..	..	..	..
Tirumangalam	..	..	16	..	..	..	..	..
Palni M.T.	..	..	1	..	..	..	..	..
Total ..	..	..	37	1	..	..	..	..
Ramnad—								
Paramakudi	4	2	..	..	..	..	..	..
Sattur	..	..	..	..	..	..	..	..
Tiruppattur	..	..	13	..	..	..	..	..
Virudhunagar	..	..	1	..	..	..	..	..
M.T.	..	..	..	..	..	..	..	..
Total ..	4	2	14	..	..	..	..	..
Tinnevelly—								
Srivilliputtur	..	..	13	1	..	..	..	..
Tinnevelly	1	1	..	..	..	..	..	..
Tinnevelly M.T.	..	..	1	..	..	..	..	..
Total ..	1	1	14	1	..	..	..	..
Kurnool—								
Cumbum	..	..	..	..	..	..	..	..
Kurnool	..	..	8	2	..	..	..	..
Nandyal	..	..	4	1	..	..	..	..
Pattikonda	..	..	..	..	..	..	..	..
Kurnool M.T.	..	..	2	..	..	..	..	..
Total ..	..	..	14	3	..	..	..	..
Cuddapah—								
Rayachoti	..	..	..	..	..	..	..	..
Rajampet	..	..	1	..	..	..	..	..
Total ..	..	..	1	..	..	..	..	..
Bellary—								
Badagalli	..	..	8	..	20	24	..	..
Harpanahalli	..	..	..	..	25	18	..	..
Kudligi	..	..	..	..	37	15	..	..
Adoni M.T.	..	..	8	..	..	..	..	..
Total ..	..	..	5	..	382	57	..	..
Anantapur—								
Gooty	10	8	5	2	..	..	..	..
Anantapur M.T.	..	..	2	2	..	..	..	..
Total ..	10	8	10	4	..	..	..	..
North Arcot—								
Arni	..	..	1	1	..	..	..	..
Chittur	..	..	3	..	..	..	..	..
Gudiyattam	..	..	..	..	..	..	..	..
Polur	..	..	..	..	..	..	..	..
Wallajapet	..	..	1	..	..	..	..	..
Tirupattur M.T.	..	..	..	..	..	..	..	..
Vaniyambadi M.T.	9	6	..	..	..	..	..	..
Vellore M.T. ..	..	..	1	..	..	..	..	..
Total ..	10	6	10	3	..	..	..	..
Salem—								
Attur	..	..	..	..	..	..	..	..
Dharmapuri	..	..	1	..	..	..	..	..
Gangavalli	..	..	2	..	..	..	..	..
Omalur	..	..	1	..	..	..	..	..
Tiruppattur	..	..	1	..	..	..	..	..
Salem M.T.	..	..	1	..	..	..	..	..
Total ..	..	..	6	..	..	..	..	..
Coimbatore—								
Coimbatore	..	..	1	..	..	..	..	..
Dharapuram	..	..	..	..	..	..	..	..
Kollegal	..	..	..	..	..	..	..	..
Palladam	..	..	..	..	..	..	..	..
Coimbatore M.T.	..	..	1	..	..	..	..	..
Erode M.T.	..	..	1	..	..	..	..	..
Total ..	..	..	3	..	..	..	..	..
South Kanara—								
Coondapoor	..	..	..	..	..	..	..	..
Kasaragod	..	..	..	..	..	..	..	..
Udipi	..	..	..	..	..	..	..	..
Total ..	..	..	..	..	..	..	..	..

Name of taluk (rural) and municipality.	Cholera.		Small-pox.		Plague.		Relapsing fever.	
	Attacks.	Deaths.	Attacks.	Deaths.	Attacks.	Deaths.	Attacks.	Deaths.
Madras—								
Chintadripet ..	..	..	4	3	..	..	..	..
Triplicane ..	..	..	..	..	..	..	..	..
Egmore M.T. ..	..	..	1	1	..	..	..	..
Purasai M.T. ..	..	..	6	2	..	..	1	1
Total ..	..	..	11	6	..	..	..	..
Total—Municipalities.	28	10	20	11	..	..	..	..
Total—Rural Districts.	227	81	458	73	478	114	..	..
Grand Total ..	247	91	518	100	478	114	..	..

A. M. V. HESTERLOW, Major, I.M.S.,
Acting Director of Public Health.

Madras, 10th October 1933.

JUDICIAL NOTIFICATIONS.

PROCLAMATION.

By virtue of a Precept to me directed by His Majesty's High Court of Judicature at Madras

Madras town. I hereby proclaim and give notice that a Commission of Oyer and Terminer and General Gaol Delivery is issued for Fort Saint George the Town of Madras and the local limits thereof and the places and factories subordinate thereto will be holden at the Court House of the Court at Madras aforesaid on Monday, the sixth day of November, causing the date hereof at eleven o'clock in the forenoon for the trial of all crimes and offences done or committed within Fort Saint George or the Town of Madras or the local limits thereof and places and factories subordinate thereto and dependant thereon.

And also that on the same time and place will be holden a Session of Admiralty for the trial of all crimes and offences done or committed on the High Seas.

And I hereby require and enjoin all persons bound to prosecute and give evidence at the above Sessions or in anywise concerned thereon to attend at the time and place abovementioned and not to depart without leave.

ADAM HAJI MOHAMAD SAIT,
Sheriff of Madras.

Madras, 9th September 1933.

CHRISTMAS VACATION, 1933.

NOTIFICATION.

The High Court and the Office of the Registrar, High Court, will be closed from Friday, the 22nd December 1933, to Tuesday, the 2nd January 1934, both days inclusive.

The Hon'ble the Judges of the High Court, other than the Vacation Judge, will not sit from Wednesday, the 20th day of December 1933, to Tuesday, the 2nd day of January 1934, both days inclusive.

Arrangements for the transaction of the Court business during the vacation will be notified later.

G. S. WHITE,
Registrar.

High Court, Madras,
9th October 1933.

IN THE HIGH COURT OF JUDICATURE AT MADRAS.

(IN INSOLVENCY.)

Notice is hereby given that orders have been made by this Court adjudging the persons hereunder mentioned insolvents and vesting the estate and effects of the said insolvents in the Official Assignee of this Court and all persons indebted to the said insolvents or who have any of their estate and effects are hereby required forthwith to pay or deliver the same to the said Official Assignee:—

Number of the petition; date of filing; name and address of the insolvent; date of adjudication and probable date of public examination.

355(1933; 10th August 1933; F. S. Kanda Nadar, a grain merchant, No. 13, 4th street, Kasba Chetti Garden, Washermanpet, Madras; 24th September 1933, 9th December 1933.

357(1933; 21st August 1933; C. Narayanaswami Chettiyar, a jewels generation, No. 73 Thanjapa Chetti street, Triplicane, Madras; 16th September 1933, 9th December 1933.

Number of the petition; date of filing; name and address of the insolvent; date of adjudication and probable date of public examination.

358(1933; 19 September 1933; Gottlob Furrer and Hannah Furrer; first petitioner v. driver in the South Indian Railway Company, Limited, the second petitioner, his wife, both residing at No. 9, 2nd street, New Town, Madras; 2nd September 1933; 9th November 1933.

361 1933; 7th September 1933; M. Ghanem, Proprietor, Ghanem & Co., at No. 8 Broadway, residing at No. 41, Buckingham Road, Chetpet, Madras; 7th September 1933; 9th November 1933.

371(1933; 11th September 1933; N. M. L. Mutia Abdulla Lavvai & Co., by (1) N. M. L. Mutia Abdulla Lavvai and (2) M. M. L. Seithi Ali Maideen Lavvai, the partners, Factory Merchants, No. 9, Aami Pillai street, Georgetown, Madras; 25th September 1933, 9th December 1933.

438(1933; 27th September 1933; G. Venkatachalam, No. 1, Peters Pillai street, Mylapore, Madras; 23th September 1933, 9th December 1933.

440(1933; 28th September 1933; M. Thanuchalam Naiyudu, an employee in Messrs. Binny and Company, Limited Madras, residing at No. 75, Perumal Mudali street, Mannadipet, Kovil, Royal Road, Madras; 28th September 1933, 9th December 1933.

442(1933; 29th September 1933; Padmanabha Chandra Kamath, Proprietor of V. S. Kamath & Co., cutlery makers, Mount Road, Madras, and of Kamath's New Empire Tailors, Walajah Road, Madras and residing at No. 35, Lange Gardens, Kondampatchan, Madras; 29th September 1933; 30th November 1933.

K. N GANPATI,
First Assistant Registrar, Original Side.

High Court, Madras,
2nd October 1933.

WILL NOTICE.

A will purporting to have been executed on 20th May 1925 by A Kandaswami Mudaliyar, son of Annamalai Mudaliyar, resident of Porur, Chingleput district, has been presented in this office for registration on 6th September 1933 by the testator's widow Kanniammal, a claimant under the said will who alleges that the testator is dead. An enquiry connected with the will under section 41 (2) of the Registration Act, will be held in this office on Wednesday, the 22nd November 1933 at 11 a.m. All persons who may have objections to the registration of the will should appear in this office on that date and present their objections. Any objection raised later on will not be accepted.

N. VAKULABHARANAN,
Sub-Registrar.

Saidapet, 13th October 1933.

INSOLVENCY PETITIONS.

No. 96 of 1931, District Court, Anantapur.

E. Subbayya and 3 Appayya—*Petitioners.*
K. P. Gangappa—*Counter-petitioner.*

Notice is hereby given under section 30 of the Provincial Insolvency Act that the respondent has been adjudicated insolvent on 25th September 1933 and he is given six months' time for applying for final discharge. The creditors to prove their debts within three months.

No. 64 of 1932 (I.A. No. 198 of 1933), District Court, Anantapur.

Sanjeeva Reddi alias Papi Reddi and Sanjeeva Reddi—*Petitioners.*
Narayana Reddi and others—*Counter-petitioners.*

Notice is hereby given under section 38 of the Provincial Insolvency Act that the abovenamed petitioners have applied to the Court to accept the composition scheme and that this application is posted for hearing to 17th November 1933. Any creditor wishing to oppose the same may appear in person or by pleader on the said date.

No. 12 of 1933, District Court, Anantapur.

Gopanapalli Ramaswami and others—*Petitioners (Creditors).*
Ankannagari Pedda Chenna Reddi—*Respondent (Counter-petitioner).*

Notice is hereby given under section 30 of the Provincial Insolvency Act that the respondent has been adjudicated insolvent on 20th September 1933 and he is given nine months' time for applying for final discharge. The creditors to prove their debts within five months.

No. 29 of 1933, District Court, Anantapur.

Alagaraigara Bhattar—*Petitioner.*
Ashinarayana Reddi and others—*Counter-petitioners.*

Notice is hereby given under section 30 of the Provincial Insolvency Act that the petitioner has been adjudicated insolvent on 9th October 1933 and he is given six months' time for applying for final discharge. The creditors to prove their debts within three months.

No. 40 of 1933, District Court, Anantapur.

A. Venkatachalapathi and A. Narasimhayya—*Petitioners.*
E. Chowda Reddi—*Counter-petitioner.*

Notice is hereby given under section 10 (2) of the Provincial Insolvency Act that the abovenamed petitioners have applied to this Court to adjudicate respondent as an insolvent and that the application is posted for hearing to 17th November 1933. Any creditor wishing to oppose the same may appear in person or by pleader on the said date.

A. S. PANCHAPAKESA AYYAR,
District Judge.

Anantapur, 10th October 1933.

District Court, Bellary (No. 34 of 1933, Sub-Court).

Gunjalli Govinda Reddi, son of Gunjalli Timma Reddi, aged 50 years, contractor, Kowdadoli, Adoni taluk—*Petitioner (Insolvent)*
Ramayya and others—*Counter-petitioners (Creditors).*

Notice is hereby given that the order of adjudication, dated 12th July 1933, passed against the abovenamed petitioner (insolvent) was annulled under section 43 of the Provincial Insolvency Act by an order of this Court, dated 5th October 1933.

No. 41 of 1933, District Court, Bellary.

Kudlur Linga Reddi—*Petitioner (Creditor).*
Sajjalagaddam Allappa, aged 35 years, son of S. Hulumanna, Jivanji, Karuba, Gajjahalli, Alur taluk—*Counter-petitioner (Insolvent)*

Notice is hereby given that the order of adjudication, dated 29th July 1933, passed against the abovenamed counter-petitioner (insolvent) was annulled under section 25 of the Provincial Insolvency Act by an order of this Court, dated 31st August 1933.

No. 48 of 1933, District Court, Bellary.

Ilur Pampayya—*Petitioner (Creditor).*
Mudenur Sugurappa, son of Ramalingappa, Vanya, aged 45, trader and landlord, resident of Siruguppa—*(Retired) counter-petitioner (Insolvent).*

Notice is hereby given under section 30 of the Provincial Insolvency Act V of 1920 that the abovenamed counter-petitioner has been adjudged insolvent on 9th October 1933, that he is given time till 15th February 1934 for applying for discharge. The creditors should prove their debts before 15th February 1934.

Nos. 53 and 54 of 1933, District Court, Bellary.

Hardagoti Venkata Reddi and others—*Petitioners (Creditors).*

Ramana Gowd, aged 35 years, and Ramalingama Gowd, aged 32 years, sons of Hemana Gowd, and Bheemana Gowd, aged 25 years, son of Kariveerama Gowd, all are Lingayats, residents of Kurur, Alur taluk—*Counter-petitioners (Debtors).*

Notice is hereby given under section 10 of Provincial Insolvency Act V of 1920 that the petitioners have applied to this Court to adjudicate the counter-petitioners as insolvents and that the matter is posted to 25th October 1933 for hearing objections, if any. If no appearance is made, the matter will be decided ex parte.

No. 55 of 1933, District Court, Bellary.

Hatada Gangadharayya, son of Kariswamayya, aged 34 years, Virasaiva, cultivator, resident of Dyal—*Petitioner (Debtor)*
Kattarandi Mallayya and six others—*Counter-petitioners (Creditors).*

Notice is hereby given under section 10 of Provincial Insolvency Act V of 1920 that the petitioner has applied to this Court to adjudicate him as insolvent and that the matter is posted to 27th October 1933 for hearing objections, if any. If an appearance is made, the matter will be decided ex parte.

No. 56 of 1933, District Court, Bellary.

(1) Hatada Virabasayya, son of Kariswamayya, aged 50 years and (2) Hatada Rudrayya, son of Virabasayya, first petitioner, both are cultivators, Virasaiva, residents of Dyalal, Harvinahadagalli, Bellary district—*Petitioners (Debtors).*
Kattarandi Kadlabba Bellamanatada Mallayya and four others—*Counter-petitioners (Creditors)*

Notice is hereby given under section 10 of Provincial Insolvency Act V of 1920 that the petitioners have applied to this Court to adjudicate them as insolvents and that the matter is posted to 23rd October 1933 for hearing objections, if any. If an appearance is made, the matter will be decided ex parte.

No. 58 of 1933, District Court, Bellary.

A. C. Patte Madeliyar, aged about 56 years, son of Kan (known) Madeliyar, Vellala, unemployed, Hosamanalal, Rayadrug taluk—*Petitioner (Debtor).*
A. Sanjappa and others—*Counter-petitioners (Creditors).*

Notice is hereby given under section 10 of Provincial Insolvency Act V of 1920 that the abovenamed petitioner has applied to this Court to adjudicate him an insolvent and that the matter is posted to 25th October 1933 for hearing objections, if any. If no appearance is made, the matter will be decided ex parte.

No. 64 of 1933, District Court, Bellary.

(1) Mulgund Kadrappa, (2) Hoovinappa, (3) Hanumappa, (4) Virupanna, (5) Ramanathappa, (6) Thippanna, (7) Jinnayya and (8) Seogayya, petitioners (2), (4), (5), (7) and (8) are residents of Siruguppa, petitioners (1) and (3) are residents of Madenur, sixth petitioner is a resident of Balakundi, Siruguppa taluk—*Petitioners (Debtors).*
Gudekhar Hanumanthappa and fifteen others—*Counter-petitioners (Creditors).*

Notice is hereby given under section 10 of Provincial Insolvency Act V of 1920 that the abovenamed petitioners have applied to this Court to adjudicate them as insolvents and that the matter is posted to 20th November 1933 for hearing objections, if any. If no appearance is made, the matter will be decided ex parte

J. C. STODART,
District Judge.

Bellary, 10th October 1933.

No. 26 of 1930, District Court, East Godavari.

The Official Receiver, East Godavari—*Referring Officer.*
Saman Krishnaswami Nayudu—*Respondent (Insolvent).*

Notice under section 37 (2) of the Provincial Insolvency Act V of 1920. The order of adjudication passed by this Court on 31st March 1932 against the respondent (insolvent) has been annulled by this Court on 4th October 1933.

No. 22 of 1933, District Court, East Godavari.

Adari Venkateswami—*Petitioner (Debtor)*
Kurri Ramachandrarao Reddi and five others—*Respondents (Creditors).*

Notice under section 10 (2) of the Provincial Insolvency Act V of 1920. The abovenamed petitioner has applied to this Court on 20th September 1933 to adjudge him insolvent That petition stands posted to 6th November 1933 for hearing in this Court. Anyone wishing to oppose the aforesaid petition may appear in this Court on 6th November 1933 at 11 a.m. either in person or by a duly authorised vakil.

P. T. JAGANNATHACHARIYAR,
District Judge.

Rajahmundry, 9th October 1933.

No. 14 of 1933, District Court, East Tanjore.

Dandayudhapani Ayyar—*Petitioner (Creditor).*
Subrahmanya Vathiyar—*Respondent (Debtor).*

Whereas the abovenamed petitioner has applied to this Court to declare the respondent as an insolvent under sections 9 and 33 of the Provincial Insolvency Act V of 1920, this is to give notice that the said petition is posted to 15th November 1933 for hearing. Those who wish to be represented in the matter, should appear in person or by pleader at 11 a.m. before this Court on the said date.

M. SHAHABUDDIN,
District Judge.

Negapatam, 11th October 1933.

No. 6 of 1932 (M P. No. 430 of 1933),
District Court, Ernakulam.

Thogarchedu Subramanya Somayajulu—*Petitioner.*
Gopavaram Hanuma Reddi and others—*Creditors.*

Notice under section 41 of Act V of 1920 is hereby given that the abovenamed petitioner has applied to this Court for an absolute order of discharge and that the application stands posted to 6th December 1933 for hearing. Any creditor wishing to oppose the said application may appear before the Court either in person or by vakil on the said date.

No. 47 of 1933, District Court, Kurnool.

Lingutla Chinna Venkata Subbayya—*Petitioner.*
Kurvadula Lingamma and others—*Creditors.*

Notice is hereby given under sections 10 and 19 of the Provincial Insolvency Act the abovenamed petitioner has applied to this Court to adjudge him insolvent and the said petition stands posted on 14th November 1933 for hearing. Anybody wishing to oppose the same may do so either in person or by a pleader on the said date.

No. 48 of 1933, District Court, Kurnool.

Mytal Gundappa and others—*Petitioners.*
Kalyanam Dasagiri alias Pabbanna—*Respondent.*

Notice is hereby given under sections 9 and 23 of the Provincial Insolvency Act the abovenamed petitioners have applied to this Court to adjudge the respondent as insolvent and the said petition stands posted on 16th November 1933 for hearing. Anybody wishing to oppose the same may do so either in person or by a pleader on the said date.

G. J. QURAISHI,
Kurnool, 10th October 1933. *District Judge.*

No. 19 of 1930, District Court, Nellore.

Baicha Penchalaiah—*Petitioner (Insolvent).*
Kommelli Balayya and others—*Respondents (Creditors).*

Take notice that the petition by the insolvent under section 41 of the Provincial Insolvency Act for an order of absolute discharge comes on for hearing before this Court on 6th December 1933.

No. 15 of 1927, District Court, Nellore.

Renala Venkatasubba Reddi—*Petitioner (Insolvent)*
Siddavarapu Ramalinga Reddi and others—*Creditors.*

Take notice that the petition by the insolvent under section 38 of the Provincial Insolvency Act for approval of the composition scheme comes on for hearing before this Court on 13th November 1933.

No. 21 of 1930, District Court, Nellore.

Singidasu Chenchayya—*Petitioner.*
Vidayagiri Audinaicharlu—*Respondent (Creditor).*

Take notice that the petition by the insolvent under section 41 of the Provincial Insolvency Act for an order of absolute discharge comes on for hearing before this Court on 10th November 1933.

No. 22 of 1929, District Court, Nellore.

Mahamad Hussain Sahib—*Petitioner.*
Katamreddi Yanadi Reddi and another—*Respondents (Creditors).*

Take notice that the petition by the insolvent under section 41 of the Provincial Insolvency Act for an order of absolute discharge comes on for hearing before this Court on 7th November 1933.

No. 27 of 1930, District Court, Nellore.

Kotha Venkatachalam Setti—*Petitioner.*
Chalavadi Poh Setti and others—*Respondents (Creditors).*

Take notice that the petition by the insolvent under section 41 of the Provincial Insolvency Act for an order of absolute discharge comes on for hearing before this Court on 28th October 1933.

No. 33 of 1930, District Court, Nellore.

Maddala Chenchayya—*Petitioner.*
Nooka Ramasami Setti and others—*Respondents (Creditors).*

Take notice that the petition by the insolvent under section 41 of the Provincial Insolvency Act for an order of absolute discharge comes on for hearing before this Court on 23rd November 1933.

No. 36 of 1930, District Court, Nellore.

Dornadula Sobhayya and Dornadula Subrahmanyam—*Petitioners (Insolvents).*
Lekur Rami Reddi and others—*Creditors.*

Take notice that the petition by the insolvents under section 41 of the Provincial Insolvency Act for an order of absolute discharge comes on for hearing before this Court on 9th December 1933.

No. 38 of 1930, District Court, Nellore.

Gadamsetty Subbayya—*Petitioner (Insolvent).*
P. Subbarayulu and others—*Creditors.*

Take notice that the petition by the insolvent under section 41 of the Provincial Insolvency Act for an order of absolute discharge comes on for hearing before this Court on 9th December 1933.

No. 42 of 1930, District Court, Nellore.

Ayithe Chenchayya—*Petitioner.*
Kavali Venkataramanayya—*Respondent (Creditor).*

Take notice that the petition by the insolvent under section 41 of the Provincial Insolvency Act for an order of absolute discharge comes on for hearing before this Court on 9th November 1933.

No. 51 of 1930, District Court, Nellore.

Bommala Kannayya—*Petitioner (Insolvent).*
Pemmaiah Balaiah and Venkata Narasimulu & Co. and others—*Respondents (Creditors).*

Take notice that the petition by the insolvent under section 41 of the Provincial Insolvency Act for an order of absolute discharge comes on for hearing before this Court on 29th November 1933.

No. 40 of 1931, District Court, Nellore.

Sarubu Basavayya—*Petitioner,*
Vira Subbarayulu Chetti and others—*Respondents (Creditors).*

Take notice that the petition by the insolvent under section 41 of the Provincial Insolvency Act for an order of absolute discharge comes on for hearing before this Court on 11th November 1933.

No. 7 of 1932, District Court, Nellore.

Gurram Raghavaiah—*Petitioner (Insolvent),*
Noone Seshachalam Setti and others—*Creditors.*

Take notice that the petition by the insolvent under section 41 of the Provincial Insolvency Act for an order of absolute discharge comes on for hearing before this Court on 6th December 1933.

No. 22 of 1932, District Court, Nellore.

Damavarapu Ranga Reddi—*Petitioner*
Birudavolu Venku Reddi—*Respondent.*

Take notice that under section 30 of the Provincial Insolvency Act, the abovenamed respondent has been adjudged insolvent on 30th August 1933. Time for application for discharge, two years. All creditors should prove their debts before the Official Receiver, Nellore, early.

No. 18 of 1933, District Court, Nellore.

Donaparthi Pullayya—*Petitioner*
Chandra Subbayya Setti and others—*Creditors.*

Take notice that under section 30 of the Provincial Insolvency Act, the abovenamed petitioner has been adjudged insolvent on 5th September 1933. Time for application for discharge, two years. All creditors should prove their debts before the Official Receiver, Nellore, early.

No. 13 of 1933, District Court, Nellore.

Syed Sheroddin Muhammad Khadri Sahib—*Petitioner (Insolvent).*
Adapala Venkataramana Reddi and others—*Respondents (Creditors).*

Take notice that under section 30 of the Provincial Insolvency Act, the abovenamed petitioner has been adjudged insolvent on 5th September 1933. Time for application for discharge, two years. All creditors should prove their debts before the Official Receiver, Nellore, early.

No. 17 of 1933, District Court, Nellore.

Pamula Ranga Reddi—*Petitioner.*
Dodla Venka Reddi—*Respondent (Insolvent).*

Take notice that under section 30 of the Provincial Insolvency Act, the abovenamed respondent has been adjudged insolvent on 13th September 1933. Time for application for discharge, two years. All creditors should prove their debts before the Official Receiver, Nellore, early.

No. 10 of 1931, District Court, Nellore.

Kylavarapu Hitaramayya—*Petitioner.*
Pulugundla Venkatanarbhamma—*Respondent (Insolvent).*

Take notice that under section 30 of the Provincial Insolvency Act, the abovenamed respondent has been adjudged insolvent on 14th September 1933. Time for application for discharge, two years. All creditors should prove their debts before the Official Receiver, Nellore, early.

No. 20 of 1933, District Court, Nellore.

Kottam Subba Reddi—*Petitioner (Insolvent).*
Venu Rajamayyasetti and others—*Respondents (Creditors).*

Take notice that under section 30, Provincial Insolvency Act, the abovenamed petitioner has been adjudged insolvent on 18th September 1933. Time for application for discharge two years. All creditors should prove their debts before the Official Receiver, Nellore, early.

No. 23 of 1933, District Court, Nellore.

Chejarla Jayarami Reddi—*Petitioner (Insolvent).*
Medaramotta Pera Reddi and others—*Respondents (Creditors).*

Take notice that under section 30, Provincial Insolvency Act, the abovenamed petitioner has been adjudged insolvent on 11th September 1933. Time for application for discharge two years. All creditors should prove their debts before the Official Receiver, Nellore, early.

No. 29 of 1933, District Court, Nellore.

Anjaneia Chinnayya—*Petitioner (Insolvent).*
Chaturvedula Sriramayya and others—*Respondents (Creditors).*

Take notice that under section 30, Provincial Insolvency Act, the abovenamed petitioner has been adjudged insolvent on 14th September 1933. Time for application for discharge two years. All creditors should prove their debts before the Official Receiver, Nellore, early.

No. 31 of 1933, District Court, Nellore.

Ayyalu Narasimhulu—*Petitioner.*
Gurupooli Subrahmanyasastri and others—*Creditors.*

Take notice that under section 30, Provincial Insolvency Act, the abovenamed petitioner has been adjudged insolvent on 6th September 1933. Time for application for discharge two years. All creditors should prove their debts before the Official Receiver, Nellore, early.

No. 33 of 1933, District Court, Nellore.

Chatla Ayyanoiti and others—*Petitioners.*
Chinakurthi Venkataramanayya—*Respondent (Insolvent).*

Take notice that under section 30, Provincial Insolvency Act, the abovenamed respondent has been adjudged insolvent on 8th August 1933. Time for application for discharge two years. All creditors should prove their debts before the Official Receiver, Nellore, early.

No. 34 of 1933, District Court, Nellore.

Chevur Venkatasubbayyasetti—*Petitioner.*
Muppavarapu Rangapa Nayudu and Muppavarapu Subba Nayudu—*Respondents (Creditors).*

Notice is hereby given under section 19 (2) of the Provincial Insolvency Act, that the petitioner has applied to this Court to adjudge respondents as insolvents and that the said petition stands posted for hearing to 13th November 1933.

No. 38 of 1933, District Court, Nellore.

Chathrada Ramayya Setti—*Petitioner (Insolvent).*
Attivarapu Venkatarama Reddi and others—*Respondents (Creditors).*

Take notice that under section 30, Provincial Insolvency Act, the abovenamed petitioner has been adjudged insolvent on 1st September 1933. Time for application for discharge, two years. All creditors should prove their debts before the Official Receiver, Nellore, early.

No. 28 of 1933, District Court, Nellore.

Kalahasti Nirma Kheravarayya—*Petitioner.*
Palagiri Sesha Reddi—*Respondent.*

Notice is hereby given under section 19 (2) of the Provincial Insolvency Act that the petitioner has applied to this Court to adjudge respondent an insolvent and that the said petition stands posted for hearing to 21st November 1933.

No. 40 of 1933, District Court, Nellore.

Venkatti Subrahmanyam—*Petitioner.*
Mulangi Subbaramayya and others—*Creditors.*

Notice is hereby given under section 19 (2) of the Provincial Insolvency Act that the petitioner has applied to this Court to adjudge him an insolvent and that the said petition stands posted for hearing on 14th December 1933.

No. 41 of 1933, District Court, Nellore.

Gurram Narasimha—*Petitioner.*
Venkayalapati Lingaya Nayudu and Venkayalapati Ramanappa Nayudu—*Respondents.*

Notice is hereby given under section 19 (2) of the Provincial Insolvency Act that the petitioner has applied to this Court to adjudge respondents as insolvents and that the said petition stands posted for hearing to 25th November 1933.

No. 41 of 1933, District Court, Nellore.

Telar Vira Reddi and others—*Petitioners.*
Manchurala Bhadrachala Ramadas—*Respondent.*

Notice is hereby given under section 19 (2) of the Provincial Insolvency Act that the petitioners have applied to this Court to adjudge respondent an insolvent and that the said petition stands posted for hearing to 27th November 1933.

No. 45 of 1933, District Court, Nellore.

Thummalacheria Narasimhagari Subbarayudu—*Petitioner.*
Bellam Nagaya and others—*Creditors.*

Notice is hereby given under section 19 (2) of the Provincial Insolvency Act that the petitioner has applied to this Court to adjudge him an insolvent and that the said petition stands posted for hearing to 29th November 1933.

No. 50 of 1933, District Court, Nellore.

Maram Pichi Reddi and others—*Petitioners.*
Maddina Pedchala Nayudu—*Respondent (Insolvent).*

Take notice that under section 30 of the Provincial Insolvency Act, the abovenamed respondent has been adjudged insolvent on 30th September 1933. Time for application for discharge, two years. All creditors should prove their debts before the Official Receiver, Nellore, early.

No. 53 of 1933, District Court, Nellore.

Katareddi Venkatasubba Reddi—*Petitioner.*
Patan Rasool Khan—*Respondent.*

Notice is hereby given under section 19 (2) of the Provincial Insolvency Act that the petitioner has applied to this Court to adjudge respondent an insolvent and that the said petition stands posted for hearing to 11th November 1933.

No. 63 of 1933, District Court, Nellore.

Parnam Harischandra Reddi—*Petitioner.*
Rantha Lakshmisaramma Nayudu—*Respondent.*

Notice is hereby given under section 19 (2) of the Provincial Insolvency Act that the petitioner has applied to this Court to adjudge respondent an insolvent and that the said petition stands posted for hearing to 24th November 1933.

No. 64 of 1933, District Court, Nellore.

Vinjakota Venkata Reddi, Vinnakota Lakshmanayya and Vinnakota Purushottam—*Petitioners.*
Duggutti Subrahmanyam and others—*Creditors.*

Notice is hereby given under section 19 (2) of the Provincial Insolvency Act that the petitioners have applied to this Court to adjudge them as insolvents and that the said petition stands posted for hearing to 17th November 1933.

No. 65 of 1933, District Court, Nellore.

Allur Subba Reddi—*Petitioner.*
Bezwada Sankara Reddi, Bezwada Sambasivarami Reddi, Bezwada Balarami Reddi and Bezwada Pattabhirami Reddi—*Respondents.*

Notice is hereby given under section 19 (2) of the Provincial Insolvency Act that the petitioner has applied to the Court to adjudge respondents as insolvents and that the said petition stands posted for hearing to 23rd November 1933.

No. 66 of 1933, District Court, Nellore.

Chinthapalli Venku Reddi and others—*Petitioners.*
Kakani Sankara Reddi—*Respondent.*

Notice is hereby given under section 19 (2) of the Provincial Insolvency Act that the petitioners have applied to this Court to adjudge respondent an insolvent and that the said petition stands posted for hearing to 23rd November 1933.

No. 32 of 1933, District Court, Nellore.

Nala Nagamma Nayanappa—*Petitioner.*

Duvvuri Nagama Reddi, Duvvuri Venkatasubba Reddi, Duvvuri Ankinar ayana Reddi and Duvvuri Venkatayamma Reddi—*Respondents.*

Notice is hereby given under section 10 (2) of the Provincial Insolvency Act that the petitioner has applied to this Court to adjudge respondents as insolvents and that the said petition stands posted for hearing to 12th December 1933.

T. BHUJANGA RAO,
District Judge.

Nellore, 12th October 1933.

No. 23 of 1930 (I.A. No. 210 of 1933), Sub-Court, Amalapuram.

Muppathi Patrayya, Muppathi Narayanamurti and Muppathi Venkatasubba Rao of Nori, Razole taluk—*Petitioners (Insolvents).*

Bondada Venkataratnam & Sons and thirty-three others of Palacole, etc.—*Respondents (Creditors).*

Take notice that on the above petition filed by the petitioners (insolvents) praying to grant them final discharge, notices were sent to all the respondents (creditors) who were served in person and absent and on the twelfth respondent filing counter but subsequently stating no objections for discharge and the Official Receiver also stating no objections, the petitioners are granted final discharge.

No. 1 of 1931, Sub-Court, Amalapuram.

Ramabhotla Venkatrao of Bodasakurru—*Petitioner (Insolvent).*

Vadlamani Kotakayya and others of Bodasakurru—*Respondents (Creditors).*

Take notice that on the petitions filed by the petitioner (I.A. No. 241 of 1933, etc.), composition is accepted and final discharge is granted.

No. 6 of 1931 (I.A. No. 245 of 1933), Sub-Court, Amalapuram.

Mantravarapu Nagama of Amalapuram—*Petitioner (Insolvent).*

Mahendipeta Co-operative Society President and sixteen others of Amalapuram, etc.—*Respondents (Creditors).*

Take notice that on petitioner's petition I.A. No. 245 of 1933, dated 26th August 1933, in the above-said insolvency petition, time for applying for discharge is extended by one year from 28th August 1933 to 28th August 1934.

No. 30 of 1931, Sub-Court, Amalapuram.

Saladi Surya Rao and Nedunuri Ramamurti of Nedunuru, Amalapuram taluk—*Petitioners (Creditors).*

Gangula Ammanna, son of Subbarayudu of Pandyalacheruvu, hamlet of Nedunuru, Amalapuram taluk—*Respondent (Insolvent).*

Take notice that the respondent (insolvent) did not appear before the Official Receiver, East Godavari, at any time after adjudication which was passed on 2nd February 1932 and the insolvent had not even delivered over possession of his properties to the Official Receiver and not even applied for extension of discharge and so on the report of the Official Receiver, East Godavari, the adjudication order is hereby annulled under section 43 of the Provincial Insolvency Act.

No. 22 of 1933 (I.A. No. 240 of 1933), Sub-Court, Amalapuram.

Bodavarapu Peda Venkatrao—*Petitioner (Debtor).*

Bodavarapu Sitayya and others—*Respondents (Creditors).*

Take notice that on the petitioner (insolvent) putting petition under section 38 of Act V of 1920, on 26th August 1933, praying to accept the composition proposed by him with all the creditors mentioned in the insolvency petition, and to annul the order of adjudication and to direct the Official Receiver, East Godavari to hand over all the properties to him, etc. It is ordered that the said composition was accepted and the adjudication order was annulled and the Official Receiver, East Godavari, is directed to re-vest the properties to the petitioner as prayed for.

No. 6 of 1933, Sub-Court, Amalapuram.

Bellamkonda Rajamma of Antervedi—*Petitioner (Debtor)*
Lanchaju Dorababu and twenty-two others of Razole—*Respondents (Creditors)*

Take notice that the abovenamed petitioner (debtor) is adjudged insolvent by an order of this Court, dated the 15th day of September 1933, that one year is granted to him to apply for discharge and that the Official Receiver, East Godavari, is appointed Receiver to his assets, before whom the insolvent should produce all his assets in one week and take necessary instructions from him for further actions.

No. 14 of 1933 Sub-Court, Amalapuram.

Yalamarthi Narayanamurti and Nalam Venkatasatyanarayanamurti of Ravulapalem, Razole taluk—*Petitioners (Debtors)*
Sagiraju Subbayya and nineteen others of Vedurupavuru of Razole taluk—*Respondents (Creditors).*

Take notice that the abovenamed petitioners (debtors) are adjudged insolvents by an order of this Court, dated the 30th day of September 1933, that six months is granted to them to apply for discharge and that the Official Receiver, East Godavari, is appointed Receiver to his assets, before whom the insolvent should produce all his assets in one week and take necessary instructions from him for further actions.

No. 20 of 1933, Sub-Court, Amalapuram.

Kudari Sathayya, son of Subbayya, aged 70 years, Kamma caste and cultivator of Ankampalem, Razole taluk—*Petitioner (Debtor).*
Bantupalli Venkanna and twenty-three others of Ankampalem—*Respondents (Creditors).*

Take notice that the abovenamed petitioner (debtor) is adjudged insolvent by an order of this Court, dated the 30th day of September 1933, that one year is granted to him to apply for discharge and that the Official Receiver, East Godavari, is appointed Receiver to his assets, before whom the insolvent should produce all his assets in one week and take necessary instructions from him for further actions.

No. 41 of 1933, Sub-Court, Amalapuram.

Pulusthi Satyanarayanamurti, son of Dharmaraju, Telaga and Ironsmelter, aged 35 years of Chayyeru, Amalapuram taluk—*Petitioner (Debtor).*
Kanuka Suryaprakasa Rao and sixteen others of Amalapuram, etc.—*Respondents (Creditors).*

Notice is hereby given under section 10 (2) of Act V of 1920 that the petition put in by the abovenamed petitioner to declare him as insolvent is posted to the 31st day of October 1933 for the hearing of objections.

No. 42 of 1933, Sub-Court, Amalapuram.

Mudragada Subbarao, son of Sriramulu, aged 32 years, Telaga and ironsmelter of Veravallipalem, Amalapuram taluk—*Petitioner (Creditor).*
Medicherla Venkataratnam, son of Swami, aged 40 years, Telaga and ironsmelter of Ramachandrapuram, Razole taluk—*Respondent (Debtor).*

Notice is hereby given under section 10 (2) of Act V of 1920 that the petition put in by the abovenamed petitioner to declare the respondent as insolvent is posted to the 14th day of November 1933 for the hearing of objections.

No. 43 of 1933, Sub-Court, Amalapuram.

Sheik Shamsuddin son of Sheik Hassain Sahib, Muhammadan and ironsmelter, aged 45 years of Palivela of Razole taluk—*Petitioner (Creditor).*
Syed Mira Sahib, son of Syed Lal Sahib, Muhammadan and ironsmelter, aged 40 years of Palivela, Razole taluk—*Respondent (Debtor).*

Notice is hereby given under section 10 (2) of Act V of 1920 that the petition put in by the abovenamed petitioner to declare the respondent as insolvent is posted to the 7th day of November 1933 for the hearing of objections.

No. 44 of 1933, Sub-Court, Amalapuram.

Shaik Yasmajee, trading under the name and style of Shaik Yusurajee Pranchand and Shaik Hussensaheb, trading under the name and style of Shaik Yusuf and Chand cutlal, Merchants and traders of Amalapuram—*Petitioners (Petitioners).*

Yarapati Ramanna, son of Subbarayudu, aged 1.50 years, Telaka and merchant of Yerugudamalud of Razole taluk—*Respondent (Debtor).*

Notice is hereby given under section 10 (2) of Act V of 1920 that the petition put in by the above-named petitioners to declare the respondent an insolvent is posted to the 7th day of November 1933 for the hearing of objections.

D. CHIDAMBARA RAO,
Subordinate Judge.

Amalapuram, 9th October 1933.

No. 12 of 1933, Sub-Court, Anantapur.

Bathini Chinna Venkatana, son of Kondayya, Kapu, cultivation, Chukkalur, Tadpatri taluk—*Petitioner.*

Bathini Kesanna and others—*Counter petitioners.*

Notice is hereby given under section 10 (2) of the Provincial Insolvency Act that the above-named petitioner has applied in this Court to adjudicate him an insolvent and that this application is posted for hearing to 20th November 1933. Any creditor wishing to oppose the same may appear in person or by pleader on the said date.

A. VENKATARAMA AYYAR,
Subordinate Judge.

Anantapur, 9th October 1933.

No. 87 of 1931, Sub-Court, Bapatla.

Mangamuri Hanmayya and two others—*Petitioners (Creditors).*

Kandapalli Punnayya, son of Venkataswami, Kamma, cultivator and a resident of Nagulapalem, hamlet of Addanki, Ongole taluk—*Respondent (Debtor).*

Notice is hereby given under section 10 of Act V of 1920 that the above-named respondent has been adjudged insolvent by an order of this Court, dated 20th September 1933, and that the creditors may prove their claims before the Official Receiver, Guntur. Time for discharge one year.

No. 40 of 1933, Sub-Court, Bapatla.

Gulla Ramayya—*Petitioner (Creditor)*

Duggaraju Kotayya, son of Lakshmayya, Devanga by caste, weaver and a resident of Pamidipadu—*Respondent (Debtor).*

Notice is hereby given under section 10 of Act V of 1920 that the above-named respondent has been adjudged insolvent by an order of this Court, dated 20th September 1933, and that the creditors may prove their claims before the Official Receiver, Guntur. Time for discharge one year.

No. 53 of 1933, Sub-Court, Bapatla.

Dita Kodandaramayya—*Petitioner.*

Chilkuru Avvanaiah, son of Kotayya, Brahman—*Respondent.*

Notice is hereby given under section 10 of Act V of 1920 that the above-named respondent has been adjudged insolvent by an order of this Court, dated 20th September 1933, and that the creditors may prove their claims before the Official Receiver, Guntur. Time for discharge one year.

No. 55 of 1933, Sub-Court, Bapatla.

Dasari Venkata Punnayya—*Petitioner (Creditor)*

Dasari Brahmayya, son of Bujjayya, Kamma and cultivator of Pachalurpalipadu—*Respondent (Debtor).*

Notice is hereby given under section 10 of Act V of 1920 that the above-named respondent has been adjudged insolvent by an order of this Court, dated 20th September 1933, and that the creditors may prove their claims before the Official Receiver, Guntur. Time for discharge one year.

No. 73 of 1933, Sub-Court, Bapatla.

Nuna Mallikharjanudu—*Petitioner (Creditor).*

Nuna Virabhadrudu, son of Mallikharjanudu, Vanya and trader of Chirala, Bapatla District Munsif's Court—*Respondent (Debtor).*

Notice is hereby given under section 10 (2) of Act V of 1920 that the above-named petitioner has filed an application in the Court requesting that respondent may be adjudged insolvent and that the petition stands posted to 1st November 1933 for hearing.

No. 76 of 1933, Sub-Court, Bapatla.

(1) Pathavella Anjanamma, son of Ramanna, (2) Pathavella Venkayamma (3) Pathavella Subbayya, (minor under age of first petitioner, all are Kamma and cultivators and residents of Nagulapadu, hamlet of Kotrapadu, within the jurisdiction of this Court—*Petitioners (Debtors).*

Pathavella Seshayya—*Respondent.*

Notice is hereby given under section 10 (2) of Act V of 1920 that the above-named petitioners have filed an application in this Court requesting that they may be adjudged insolvents and that the petition stands posted to 1st November 1933 for hearing.

No. 77 of 1933, Sub-Court, Bapatla.

Marredd Gangareddi, son of Linga Reddi, Pakanati Reddi, living by trade and resident of Nakkanur, hamlet of Hanumapuram, Ongole taluk—*Petitioner.*

Kunam Narasa Reddi, etc.—*Respondents.*

Notice is hereby given under section 10 (2) of Act V of 1920 that the above-named petitioner has filed an application in this Court requesting that he may be adjudged insolvent and that the petition stands posted to 1st November 1933 for hearing.

No. 78 of 1933, Sub-Court, Bapatla.

Tammareddi Venkata Reddi, son of Venkayya Reddi, cultivator of Pothukatla Parchur post, Bapatla District Munsif's Court—*Petitioner (Debtor).*

Kolipalli Ramakrishnamma and others—*Respondents (Creditors).*

Notice is hereby given under section 10 (2) of Act V of 1920 that the above-named petitioner has filed an application in the Court requesting that he may be adjudged insolvent and that the petition stands posted to 2nd November 1933 for hearing.

No. 79 of 1933, Sub Court, Bapatla.

Kandla Seshachalam—*Petitioner.*

Nuna Virabhadrudu, son of Mallikharjanudu, Vanya, trader and a resident of Chirala—*Respondent (Debtor).*

Notice is hereby given under section 10 (2) of Act V of 1920 that the above-named petitioner has filed an application in this Court requesting that respondent may be adjudged insolvent and that the petition stands posted to 1st November 1933 for hearing.

No. 80 of 1933, Sub-Court, Bapatla.

Modukuru Surayya, son of Ramakrishnayya, Brahman, cultivator, Modukur, Tenali District Munsif's Court—*Petitioner.*

Yappala Venkamma and others—*Respondents (Creditors).*

Notice is hereby given under section 10 (2) of Act V of 1920 that the above-named petitioner has filed an application in this Court requesting that he may be adjudged insolvent and that the petition stands posted to 4th November 1933 for hearing.

No. 81 of 1933, Sub-Court, Bapatla.

Pavuluri Annamma and others—*Petitioners.*

Inturi Venkata Subbayya, son of Annayya Kamma and cultivator of Addanki, Tenali District Munsif's Court—*Respondent.*

Notice is hereby given under section 10 (2) of Act V of 1920 that the above-named petitioners have filed an application in this Court requesting that respondent may be adjudged insolvent and that the petition stands posted to 3rd November 1933 for hearing.

No. 82 of 1933, Sub-Court, Bapatla.

Thipparaju Nari Reddi, son of Peda Subba Reddi, Reddi, cultivator of Muralipalli—*Petitioner (Debtor).*

Alla Rami Reddi and others—*Respondents (Creditors).*

Notice is hereby given under section 10 (2) of Act V of 1920 that the above-named petitioner has filed an application in this Court requesting that he may be adjudged insolvent and that the petition stands posted to 4th November 1933 for hearing.

No. 83 of 1933, Sub-Court, Bapatla.

Palakpati Hanumantharayalu, son of Seshayya, Brahmin, Amildar and a resident of Krishnarayapalem, hamlet of Inkollu, Ongole District Munsif's Court—*Petitioner (Debtor).*

Maliwarapu Subbarao Pantulu Garu and others—*Respondents (Creditors).*

Notice is hereby given under section 10 (2) of Act V of 1920 that the above-named petitioner has filed an application in this Court requesting that he may be adjudged insolvent and that the petition stands posted to 2nd November 1933 for hearing.

No. 34 of 1933, SUB-COURT, BAPATLA.

Karaiseetti Suryanarayana, son of Kotayya, Telaga and cultivator of Alapadu, Tenali tal.—*Petitioner (Debtor).*
Tanjeru Basavayya and others—*Respondents (Creditors).*

Notice is hereby given under section 13 (2) of Act V of 1920 that the abovenamed petitioner has filed an application in this Court requesting that he may be adjudged insolvent and that the petition stands posted to 4th November 1933 for hearing.

No. 35 of 1933, SUB-COURT, BAPATLA.

Velcelu Raghavayya, son of Penniya, Kamma and cultivator of Gopalunadu—*Petitioner (Debtor)*
Muvvala Venkatappayya and others—*Respondents.*

Notice is hereby given under section 13 (2) of Act V of 1920 that the abovenamed petitioner has filed an application in this Court requesting that he may be adjudged insolvent and that the petition stands posted to 4th November 1933 for hearing.

No. 36 of 1933, SUB-COURT, BAPATLA.

Ravipati alias Bandla Ratnayya, adopted son of Venkatrayudu, Kamma, cultivator of Garikipadu, Bapatla taluk—*Petitioner (Debtor).*
Arenamala Pedu Nagayya and others—*Respondents (Creditors).*

Notice is hereby given under section 13 (2) of Act V of 1920 that the abovenamed petitioner has filed an application in this Court requesting that he may be adjudged insolvent and that the petition stands posted to 10th November 1933 for hearing.

M. ANANTAGIRI RAO,
Principal Subordinate Judge.

Bapatla, 6th October 1933.

No. 45 of 1930 (I.A. No. 873 of 1933), SUB-COURT, BEZWADA

Cheemakurti Nagabhushanam, son of Bapayya, Vaisya, trade 40 years, of Mahabubabad (Nizam's)—*Petitioner (Insolvent).*
Potti Swami and Brothers, etc.—*Respondents (Creditors).*

It is hereby notified that on an application made by Cheemakurti Nagabhushanam, insolvent in this insolvency petition under sections 38 and 39 of the Provincial Insolvency Act, the order of adjudication passed by this Court on 10th November 1931 against him is hereby annulled by the order of this Court dated 30th September 1933.

No. 48 of 1930 (I.A. No. 934 of 1933), SUB-COURT, BEZWADA.

Banka Somulu, son of Venkanna, Nagaras, trade, 35 years, of Bezwada—*Petitioner (Insolvent).*
Potti Swami and Brothers, etc.—*Respondents (Creditors).*

It is hereby notified that on an application made by Banka Somulu, insolvent in the insolvency petition under sections 38 and 39 of the Provincial Insolvency Act, the order of adjudication passed by this Court on 10th November 1931 against him is hereby annulled by the order of this Court dated 30th September 1933.

R. VENDU AYYAR,
Additional Subordinate Judge.

Bezwada, 7th October 1933.

No. 14 of 1934 (I.A. No. 1346 of 1931), SUB-COURT, COCANADA.

Sree Padmara Venkanna and Pantiraju Virraju of Jagannadhapuram, Cocanada—*Insolvents.*
Rallam Sitaramayya and others—*Creditors.*

Notice is hereby given under section 27, clause (2) of the Provincial Insolvency Act V of 1920 that the time for applying for discharge has been extended to 30th March 1934.

No. 19 of 1930 (I.A. No. 1108 of 1933), SUB-COURT, COCANADA.

Imandi Venkataswami of Cocanada—*Petitioner (Insolvent).*
Hoomayoon Bazmook and others—*Respondents (Creditors).*

Notice is hereby given under section 41 of the Provincial Insolvency Act V of 1920 that the abovenamed petitioner applied to this Court for an order of absolute discharge. Creditors who wish to oppose the same should appear before this Court in person or by duly authorised pleader on 15th November 1933 at 11 a.m.

No. 33 of 1931 (I.A. No. 1048 of 1933), SUB-COURT, COCANADA.

Bonguala Satyanarayanamurti and Bonguala Venugopala Rao of Cocanada—*Petitioners (Insolvents).*
Nallapa Kesavarao and others—*Respondents (Creditors).*

Notice is hereby given under section 41 of the Provincial Insolvency Act V of 1920 that the abovenamed petitioners applied to this Court for an order of absolute discharge. Creditors who wish to oppose the same should appear before this Court in person or by duly authorised pleader on 15th November 1933 at 11 a.m.

No. 48 of 1931 (I.A. No. 943 of 1933), SUB-COURT, COCANADA.

Pichika Subba Rao, son of Mallayya of Cocanada—*Petitioner (Insolvent).*
Mallarapu Papayya and others—*Respondents (Creditors).*

Notice is hereby given under section 27, clause (2) of the Provincial Insolvency Act V of 1920 that the time for applying for discharge has been extended to 11th August 1934.

No. 49 of 1931 (I.A. No. 944 of 1933), SUB-COURT, COCANADA.

Pichika Subba Rao, son of Basavaingam of Cocanada—*Petitioner (Insolvent).*
Mallarapu Papayya and others—*Respondents (Creditors).*

Notice is hereby given under section 27, clause (2) of the Provincial Insolvency Act V of 1920 that the time for applying discharge has been extended to 11th August 1934.

No. 18 of 1933, SUB-COURT, COCANADA.

Namala Appalaswami and Namala Rajalu of Cocanada—*Pet'tioners (Debtors),*
Tar Muhammad John and others—*Respondents (Creditors).*

Notice is hereby given under section 30 of the Provincial Insolvency Act V of 1920 that the abovenamed petitioners were adjudged insolvents by this Court on 7th October 1933 with direction to apply for discharge within one year from that date. Creditors should prove their debts before the Official Receiver, East Godavari, Rajahmundry, as soon as possible.

No. 31 of 1933, SUB-COURT, COCANADA.

Chitturi Venkatraju—*Petitioner (Creditor).*
Mamidi Pullabhirayya of Nadakuduru—*Respondent (Debtor).*

Notice is hereby given under section 30 of the Provincial Insolvency Act V of 1920 that the abovenamed respondent was adjudged insolvent by this Court on 7th October 1933 with direction to apply for discharge within one year from that date. Creditors should prove their debts before the Official Receiver, East Godavari, Rajahmundry, as soon as possible.

No. 26 of 1933, SUB-COURT, COCANADA.

Kandepudy Viraswami and others—*Petitioners (Creditors).*
Vadavalli Venkatappa of Sripuram—*Respondent (Debtor).*

Notice is hereby given under section 30 of the Provincial Insolvency Act V of 1920 that the abovenamed respondent was adjudged insolvent by this Court on 4th October 1933 with direction to apply for discharge within one year from that date. Creditors should prove their debts before the Official Receiver, East Godavari, Rajahmundry, as soon as possible.

No. 64 of 1933, SUB-COURT, COCANADA.

Maryam Viramma—*Petitioner (Creditor).*
Bodiki Veerraju of Tirapati, Pallipalem taluk—*Respondent (Debtor).*

Notice is hereby given under section 13 of the Provincial Insolvency Act V of 1920 that the abovenamed petitioner applied to this Court for adjudging respondent insolvent and that the same stands posted to 18th November 1933 for hearing.

No. 50 of 1933, SUB-COURT, COCANADA.

Mutha Venkatasubbu, Pydu Sree Ramakrishnayya and Pydu Venkatanarayana of Cocanada—*Petitioners (Creditors).*
Pydu Satyanarayanamurti, of Cocanada—*Respondent (Debtor).*

Notice is hereby given under section 30 of the Provincial Insolvency Act V of 1920 that the abovenamed petitioner applied to this Court for adjudging respondent insolvent and that the same stands posted to 14th November 1933 for hearing.

M. VENKATARAMAYYA,
Subordinate Judge.

Cocanada, 10th October 1933.

No. 84 of 1931, Sub-Court, Cuddalore.

Vaithinga Karhiryar and Nerayanaswami Karhiryar—*Petitioners.*

Kuttuswami Chetti and others—*Respondents.*

Section 41. Petition to grant absolute discharge stands posted to 23rd November 1933 for hearing.

No. 4 of 1933, Sub-Court, Cuddalore.

Govindaswami Vandayar—*Petitioner.*

Tirumala Ayyar, etc.—*Respondents.*

Sect on 38. Petition to accept the principal to pay the creditors at 4 annas in the rupee stands posted to 23rd November 1933 for hearing.

No. 36 of 1933, Sub-Court, Cuddalore.

Chidambaram Pillai, Nanjalur, Chidambaram taluk—*Petitioner.*

Venkatachalam Pillai, son of Srinivasam Pillai, Nandimangalam, Chidambaram taluk—*Respondent.*

Section 19 (1). Petition to adjudge respondent an insolvent stands posted to 15th November 1933 for hearing.

No. 37 of 1933, Sub-Court, Cuddalore.

Lakshmana Pillai, son of Venkatachalam Pillai, Sathangudi Kilpatti, Vriddhachalam taluk—*Petitioner.*

Kuttuswami Padayachi son of Muthu Padayachi, Adhivaragalur, Chidambaram taluk—*Respondent.*

Section 19 (1). Petition to adjudge respondent an insolvent stands posted to 15th November 1933 for hearing.

No. 42 of 1933, Sub-Court, Cuddalore.

Somasundara Mudali, son of Sabapathi Mudali, Tirukandeswaram, Cuddalore taluk—*Petitioner.*

Palanyappa Chetti, etc.—*Respondents.*

Section 19 (1). Petition to adjudge petitioner an insolvent stands posted to 21st November 1933 for hearing.

No. 43 of 1933, Sub-Court, Cuddalore.

Sundira Reddi of T. Palaiyam, French—*Petitioner.*

Venkataswami Reddi, son of Lakshmanarayana Reddi, Kalakirupei, Cuddalore taluk—*Respondent.*

Section 19 (1). Petition to adjudge respondent an insolvent stands posted to 24th November 1933 for hearing.

No. 44 of 1933, Sub-Court, Cuddalore.

Arumuga Mudali, son of Arnbalavana Mudali, and Ambalavana Mudali, son of Arumuga Mudali, Chidambaram—*Petitioners.*

Haji Hackim Mahammad Abdul Aziz Sahib Company, etc.—*Respondents.*

Section 19 (1). Petition to adjudge petitioners an insolvents stands posted to 21th November 1933 for hearing.

L. NARAYANA AYYAR,
Subordinate Judge.

Cuddalore, 6th October 1933.

No. 60 of 1931 (M.P. No. 522 of 1933), Sub-Court, Dindigul.

Ramaswami Ayyangar, son of Appan Ayyangar at Gujanoor and Bodinayakkanur, Periyakulam taluk—*Petitioner (Insolvent).*

N. L. V. R. Virappa Chettiyar and others—*Creditors.*

Notice under section 41 (1) of Act V of 1920 is hereby given that the above-named petitioner has applied to this Court to grant him absolute discharge and that the application stands posted to 24th November 1933 for hearing in this Court.

No. 17 of 1933, Sub-Court, Dindigul.

Ramaswami Chettiyar, son of Venkitarayulu Chettiyar at Kasba, Andipatti village, Periyakulam taluk and Thirumalaiswami Chettiyar, son of Venkitarayulu Chettiyar at Kasba, Andipatti village, Periyakulam taluk—*Petitioners (Debtors).*

Kuppuswami Ayyar and others—*Respondents (Creditors).*

Notice under section 30 (2) of Act V of 1920 is hereby given that the above-named petitioners have been adjudged insolvents by order of this Court, dated 2nd October 1933. Time for discharge one year. All creditors should prove their claims as soon as possible before the Official Receiver, Madura, in the form prescribed under the rules.

No. 34 of 1931, Sub-Court, Dindigul.

Karuppa Tevan and another—*Petitioners (Creditors).*

Deiva Tevan, son of Deiva Tevan, at Kallumunangattupatti, hamlet of Kothapatti village, Vellarathi subdivision, Periyakulam Samasthanam, Periyakulam taluk, and Deiva Tevan, son of Deiva Tevan, at Kothersamangattupatti, hamlet of Kothapatti village, Vellarathi subdivision, Periyakulam Samasthanam, Periyakulam taluk—*Respondents (Debtors).*

Notice under section 30 (2) of Act V of 1920 is hereby given that the above-named respondents have been adjudged insolvents by order of this Court, dated 20th September 1933. Time for discharge one year. All creditors should prove their claims as soon as possible before the Official Receiver, Madura, in the form prescribed under the rules.

No. 35 of 1933, Sub-Court, Dindigul.

Chinnaswami Nayakan—*Petitioner (Creditor).*

Ayyanar Konan, son of Seppayya Konan, at Palathi Rajakkapatti, hamlet of Kuttathupatti, Kumarasdi Zamin, Dindigul taluk, Ramaswami Konan, and Narayana Konan—*Respondents (Debtors).*

Notice under section 30 (2) of Act V of 1920 is hereby given that the above-named respondents have been adjudged insolvents by order of this Court, dated 20th September 1933. Time for discharge one year. All creditors should prove their claims as soon as possible before the Official Receiver, Madura, in the form prescribed under the rules.

No. 34 of 1933, Sub-Court, Dindigul.

R. M. L. A. R. Lakshmanan Chettiyar firm through agent Lakshmanan Chettiyar—*Petitioner (Creditor).*

(1) Loganthaswami Chettiyar, son of Arunachalam Chettiyar, at Palanichettipatti, hamlet of Virupandi village, Periyakulam taluk, (2) Ramppan Chettiyar, son of first respondent, at Palanichettipatti, hamlet of Virupandi village, Periyakulam taluk, (3) Chinna Ramppan Chettiyar, son of first respondent, at Palanichettipatti, hamlet of Virupandi village, Periyakulam taluk, (4) minor Pudiappan and minor Krishnaswami, sons of first respondent through guardian first respondent at Palanichettipatti, hamlet of Virupandi village, Periyakulam taluk—*Respondents (Debtors).*

Notice under section 19 (2) of Act V of 1920 is hereby given that the above-named petitioner has applied to adjudge respondents as insolvents and the application stands posted to 24th November 1933 for hearing in this Court.

No. 58 of 1933, Sub-Court, Dindigul.

K. Kuppuswami Josyar—*Petitioner (Creditor).*

C. M. Sankaranarayana Ayyar, son of Muthuswami Ayyar, at Bodinayakkanur, Periyakulam taluk—*Respondent (Debtor).*

Notice under section 19 (2) of Act V of 1920 is hereby given that the above-named petitioner has applied to adjudge respondent as insolvent and the application stands posted for hearing on 24th November 1933 before this Court.

T. SUNDARAM AYYAR,
Subordinate Judge.

Dindigul, 6th October 1933.

No. 84 of 1933, Sub-Court, Kumbakonam.

S. Ramaswami Ayyar—*Petitioner.*

Jagadisa Ayyar and others—*Respondents.*

Notice is hereby given under section 19 (2) of Act V of 1920 that the petitioner has applied to this Court to adjudge him an insolvent and that his application stands posted for hearing to 25th November 1933 before this Court. Any person wishing to oppose the said application may appear before this Court either in person or by vakil on the said date.

No. 35 of 1933, Sub-Court, Kumbakonam.

Annadakrishnaswami Nayudu—*Petitioner.*

Raja alias Ayyaru Nayudu—*Respondent.*

Notice is hereby given under section 19 (2) of Act V of 1920 that the petitioner has applied to this Court to adjudge respondent an insolvent and that his application stands posted for hearing to 25th November 1933 before this Court. Any person wishing to oppose the said application may appear before this Court either in person or by vakil on the said date.

K. R. RAMAKRISHNA AYYAR,
Subordinate Judge.

Kumbakonam, 11th October 1933.

No. 40 of 1933, Sub-Court, Madura.

L. Ratna Singh, son of Lake Singh, residing at Pochiamman Koil street, Madura town—*Petitioner (Debtor)*.

The Firm of M/s Jhandu Dayaldas, represented by Narayan Das and twelve others—*Respondents (Creditors)*.

Notice under section 30 of Act V of 1920 is hereby given that the abovenamed debtor was adjudged insolvent by the Court on 3rd October 1933 and that he is directed to apply for his discharge within six months from the date of adjudication. The creditors are required to prove their debts as soon as possible by delivering or sending by registered post to the Official Receiver, Madura, affidavits in Form No. 3 of the Provincial Insolvency Rules.

No. 39 of 1933, Sub-Court, Madura.

T. S. Sankaranarayana Ayyar, son of T. S. Sivarama Ayyar, at Pechiamman Koil Road, Madura—*Second Petitioner (Second Debtor)*.

P. Farshal Amari and seventeen others—*Respondents (Creditors)*.

Notice under section 30 of Act V of 1920 is hereby given that the abovenamed second debtor was adjudged insolvent by this Court on 28th September 1933 and that he is directed to apply for his discharge within six months from the date of adjudication. The creditors are required to prove their debts as soon as possible by delivering or sending by registered post to the Official Receiver, Madura, affidavits in Form No. 3 of the Provincial Insolvency Rules.

V. DANIEL CHELLAPPA,
Additional Subordinate Judge.

Madura, 9th October 1933.

No. 27 of 1931, Sub-Court, Masulipatam.

Kolli Subbarudri—*Petitioner (Creditor)*.

Kolli Chuna Venkataramayya—*Respondent (Debtor)*.

Notice is hereby given under section 30 (2) of Act V of 1920 that the abovenamed respondent has been adjudged insolvent by order of this Court, dated 7th September 1933. Time for discharge one year. All creditors should prove their claims as soon as possible before the Official Receiver, Ratna.

No. 37 of 1932, Sub-Court, Masulipatam.

Chitta Subbayya—*Petitioner (Debtor)*.

Manjuluri Lakshmanayana, etc.—*Respondents (Creditors)*.

Notice is hereby given under section 30 (2) of Act V of 1920 that the abovenamed petitioner has been adjudged insolvent by order of this Court, dated 23rd September 1933. Time for discharge one year. All creditors should prove their claims as soon as possible before the Official Receiver, Ratna.

No. 34 of 1932, Sub-Court, Masulipatam.

Yelamanchili Subbayya—*Petitioner (Creditor)*.

Endupuganti Srirambu—*Respondent (Debtor)*.

Notice is hereby given under section 30 of the Provincial Insolvency Act that the abovenamed respondent has been adjudicated an insolvent by the order of this Court, dated 21st September 1933, and that one year time has been granted to him to apply for discharge. All creditors are required to prove their debts before the Official Receiver, Ratna, who has been appointed receiver of the properties of the insolvent.

N. SUBRAHMANYA AYYAR,
Subordinate Judge.

Masulipatam, 7th October 1933.

No. 47 of 1932, Sub-Court, The Nilgiris.

N. Berkeley Mantry, N. S. Hall and Kalkandalla, Mundatti—*Petitioners (Insolvents)*.

The Collector of the Nilgiris, Ootacamund and others—*Creditors*.

Notice is given that the insolvents above named have applied to this Court for their discharge. The petition is posted to 31st October 1933 for hearing.

No. 18 of 1933, Sub-Court, The Nilgiris.

K. Nanjai Gowda, son of Karia Jagiaw Gowda, a Badaga, aged 45 years, a cultivator, residing at Kodamalai, Springfield—*Petitioner (Insolvent)*.

Gutharilall Anraj and Sons and others—*Creditors*.

Notice is hereby given that the abovenamed petitioner has been adjudged insolvent by an order of this Court, dated 6th October 1933.

No. 24 of 1933, Sub-Court, The Nilgiris.

M. A. Jabbar, a Muhammadan, aged about 45 years, unemployed residing at the Club Bazaar, Ootacamund—*Petitioner (Debtor)*.

Mr. E. Kuppana Rao (Receiver in O.S. No. 32 of 1933) and others—*Creditors*.

Notice is given that the petitioner above named has applied to this Court to be adjudged insolvent. The application stands posted to 7th November 1933 for hearing.

C. R. KRISHNA RAO,
Subordinate Judge.

Ootacamund, 10th October 1933.

No. 17 of 1933, Sub-Court, Ramnad.

Seshu Ayyangar—*Petitioner (Debtor)*

Perumal Nayakkar and seventeen others—*Respondents (Creditors)*.

Notice is hereby given under section 10 (1) of the Provincial Insolvency Act V of 1920, that the abovenamed petitioner has applied to this Court to adjudge him as insolvent and that the petition is posted to 30th October 1933.

No. 24 of 1932, Sub-Court, Ramnad.

Minakshisundara Nadar—*Petitioner (Debtor)*.

T. M. Muthaiah Nadar & Sons and twenty others—*Respondents (Creditors)*.

Notice is hereby given under section 30 (2) of Act V of 1920 that the abovenamed petitioner has applied to this Court to adjudge him an insolvent and that the petition is posted to 26th October 1933.

T. R. NARASIMHAMURTI SASTRI,
Subordinate Judge.

Madura, 7th October 1933.

No. 34 of 1933, Sub-Court, Sivaganga.

S. Kuppuswami Servai, son of Sivalah Servai, residing at Tambipatti, Tiruppattur taluk—*Petitioner (Debtor)*.

Sri Murugan & Co. and others—*Respondents (Creditors)*.

Notice is hereby given that the aforesaid petitioner (debtor) has applied to this Court praying to adjudge him as insolvent and that the petition stands posted to 21st November 1933 for hearing.

No. 34 of 1933, Sub-Court, Sivaganga.

Kulandivelan Chettiyar—*Petitioner (Creditor)*.

K. N. K. Lakshmanan Chettiyar, son of Karuppiya Chettiyar, residing at Nettaramukkovval, Tiruppattur taluk—*Respondent (Debtor)*.

Notice is hereby given under section 10 (2) of the Provincial Insolvency Act that the abovenamed petitioner (creditor) has applied to this Court to adjudicate the respondent (debtor) an insolvent and that the petition stands posted to 16th November 1933 for hearing.

No. 35 of 1933, Sub-Court, Sivaganga.

V. T. Vallappa Chettiyar, son of Thirappa Chettiyar, residing at Aranipatti, Tiruppattur taluk—*Petitioner (Debtor)*.

A. K. L. Lakshmanan Chettiyar and others—*Respondents (Creditors)*.

Notice is hereby given that the aforesaid petitioner (debtor) has applied to this Court praying to adjudge him an insolvent and that the petition stands posted to 2nd December 1933 for hearing.

K. BALAJI RAO,
Subordinate Judge.

Sivaganga, 4th October 1933.

No. 11 of 1933, Sub-Court, Tellicherry.

Chalikkandy Pazhayil Mammi—*Petitioner.*

Umarn Kasum Dada Sathi present inhabitant-holder, Subeerian Usman Sait and six others—*Respondents.*

Notice under section 31 of Act V of 1920 is hereby given that the abovenamed petitioner has been adjudged an insolvent by order of this Court, dated 6th October 1933, and that he has been directed to apply for discharge within six months from that date. All creditors should prove their claims before the Official Receiver, North Malabar, as soon as possible as prescribed under the rules.

V. KUSHIRAMAN NAYAR,
Subordinate Judge.

Tellicherry, 9th October 1933.

No. 5 of 1932 (I.A. No. 213 of 1933), Sub-Court, Tinnevelly.

A. S. Sundaraswara Ayyar and another—*Petitioners (Debtors)*

K. S. Subbayya Ayyar and thirteen others—*Respondents (Creditors).*

Notice is hereby given under section 41 of Act V of 1920 that the abovenamed petitioners have applied to this Court for an order of discharge and that their application stands posted for hearing to the 20th day of November 1933. Any creditor wishing to oppose the said application may appear before the Court either in person or by vakil on the said date.

No. 20 of 1933, Sub-Court, Tanjore.

V. M. S. V. Thyagarajanambalam Pillai—*Petitioner (Creditor).*

Harkandian Chettiyar—*Respondent (Debtor).*

Notice is hereby given under section 30 of Act V of 1920 that the abovenamed respondent has been adjudged an insolvent by order of this Court, dated the 4th October 1933, that the aforesaid insolvent should apply for his discharge on or before the 4th October 1934, that creditors should prove their claims as soon as possible and that a claim may be proved by delivering or sending by registered post to the Official Receiver, Tinnevelly, an affidavit in Form No. 3 prescribed in the Madras Provincial Insolvency Rules, 1922.

No. 47 of 1933, Sub-Court, Tinnevelly.

K. V. Mahadeva Ayyar and another—*Petitioners (Debtors)*

T. S. Gopala Ayyar and forty-one others—*Respondents (Creditors)*

Notice is hereby given under section 12 (2) of Act V of 1920 that the abovenamed petitioners have applied to this court to adjudge them insolvents and that their application stands posted for hearing to the 30th day of November 1933. Any creditor wishing to oppose the said application may appear before the Court either in person or by vakil on the said date.

N. A. VAIDYANATHA AYYAR,
Additional Subordinate Judge.

Tinnevelly, 10th October 1933.

No. 6 of 1933, District Munsif's Court, Ambasamudram.

Ambikavana Pillai, son of Muttayya Pillai, residing at Kolakudi, Nanguneri taluk—*Petitioner.*

Kalakad Co-operative Credit Society through its President Kalimuru Pillai and three others—*Creditors.*

Notice is hereby given under section 30 of Act V of 1920 that the said petitioner Arphakavana Pillai was adjudged an insolvent on 2nd October 1933 by this Court and that creditors should prove their claims as soon as possible by delivering or sending by registered post an affidavit in Form No. 3 appended to the Madras Provincial Insolvency Rules to the Official Receiver, Tinnevelly, and that the insolvent should apply for discharge within 2nd April 1934.

T. N. VAIDYANATHA AYYAR,
District Munsif.

Ambasamudram, 4th October 1933.

No. 31 of 1933, District Munsif's Court, Bellary.

Sankam Venkatagurappa, 45 years, son of Sankam Yerappa, Vaniya, resident of Bennepatte, Bellary—*Petitioner (Insolvent).*

Eswra Sankarappa, etc.—*Respondents.*

Notice is hereby given under section 30 of Act V of 1920 that the abovenamed petitioner was adjudged insolvent on 15th September 1933 and that the creditors should prove their claims within two months before the Official Receiver, Bellary. Time for discharge is six months.

B. L. N. RAI,
District Munsif.

Bellary, 18th September 1933.

No. 3 of 1933, District Munsif's Court, Dharmapuri.

Manjappa Chetti and Sundaram Chetti—*Petitioners (Debtors).*

Chinnah Chetti, Kulligan alias Adi Chetti, Thirumal Ammal, Chinnah Chetti, Kaliyammal, Venkatappa Kavandan, Thimmarayan Chetti and Nagi Chetti—*Counter-petitioners (Creditors).*

Notice is hereby given that the abovenamed petitioners have applied to this Court praying that they might be adjudged insolvents and that the application stands posted to the 8th day of November 1933.

T. S. VISWANATHA AYYAR,
District Munsif.

Dharmapuri, 6th October 1933.

No. 40 of 1933, District Munsif's Court, Guntur.

Yerramsetti Venkayya, son of Ramayya of Mandepalli—*Petitioner.*

Govindarajula Syamalamba and others—*Creditors.*

Notice is hereby given under section 10 (2) of the Provincial Insolvency Act that the abovenamed petitioner has applied to this Court to adjudge him an insolvent and that the petition stands posted to 28th October 1933 for objections.

No. 42 of 1933, District Munsif's Court, Guntur.

Kangara Kotayya, son of Ramayya of Vendrayi—*Petitioner.*

Kurra Subbayya and others—*Creditors.*

Notice is hereby given under section 10 (2) of the Provincial Insolvency Act that the abovenamed petitioner has applied to this Court to adjudge him an insolvent and that the petition stands posted to 28th October 1933 for objections.

No. 71 of 1933, District Munsif's Court, Guntur.

Rachakonda Sriramulu of Chamallamudi—*Petitioner (Debtor).*

Dasari Seshayya and others—*Creditors.*

Notice is hereby given under section 10 (2) of the Provincial Insolvency Act that the abovenamed petitioner has applied to this Court to adjudge him an insolvent and that the petition stands posted to 13th November 1933 for objections.

E. KRISHNAMURTI,
Principal District Munsif.

Guntur, 7th October 1933.

No. 33 of 1933, District Munsif's Court, Gudivada.

Sriram Seshayya and Sriram Krishtayya—*Petitioners.*

Sriram Appayya and others—*Respondents.*

Notice is hereby given that the abovenamed petitioners have filed an insolvency petition in this Court for adjudicating them as insolvents and that the said petition has been posted to 7th November 1933 for hearing.

No. 34 of 1933, District Munsif's Court, Gudivada.

Chava Chendrayya—*Petitioner.*

Nara Ramivasa Rao and others—*Respondents.*

Notice is hereby given that the abovenamed petitioner has filed an insolvency petition in this Court for adjudicating him an insolvent and that the said petition has been posted to 7th November 1933 for hearing

K. B. KRISHNAYYA CHETTI,
District Munsif.

Gudivada, 6th October 1933.

No. 17 of 1932, District Munsif's Court, Kavali.

Yerramala Nondayya—*Petitioner*

Grandhi Ramanujayya and eight others—*Creditors.*

Notice is hereby given that under section 10 of the Provincial Insolvency Act V of 1920 that the abovenamed petitioner has applied to this Court to be adjudicated insolvent and that the petition stands posted to 31st October 1933.

No. 20 of 1933, District Munsif's Court, Kavali.

Korampati Chenchu Reddi—*Petitioner.*
Gulla Malakondayya and thirteen others—*Creditors.*

Notice is hereby given that under section 10 of the Provincial Insolvency Act V of 1920 that the abovenamed petitioner has applied to this Court to be adjudicated insolvent and that the petition stands posted to 6th November 1933

ABDUL SATTAR,
District Munsif.

Kavali, 10th October 1933

No. 6 of 1932 (I.A. No. 911 of 1933), District Munsif's Court, Kovvur.

Guduri Soomayaju, son of Sitharamayju, cultivation, age 10 years, of Thallapalem—*Insolvent.*
Thuttegunta Lakshmi Narasamma and five others—*Creditors.*

Notice is hereby given to the effect that the abovenamed insolvent has applied for another six months' time from 1st August 1933 to apply for discharge and that his petition stands posted to 20th November 1933, Any creditor wishing to oppose it may do so.

No. 15 of 1933, District Munsif's Court, Kovvur.

Nakkalapudi Ramamurthi, son of Venkayya, Kamma, cultivation, age 32 years, of Rajahmpud—*Petitioner (Judgment-debtor).*
Mannem Krishnamma and nine others—*Respondents (Creditors).*

Notice is hereby given to the effect that the abovenamed petitioner has applied to the Court to adjudge him insolvent and that his petition stands adjourned to 18th November 1933. Any creditor wishing to oppose it may do so.

No. 18 of 1933, District Munsif's Court, Kovvur.

Bankavilli Viraswami, son of Venkanna, Kamma, cultivation, age 70 years, of Vadapalli—*Petitioner (Debtor).*
Edara Venkamma and seven others—*Creditors.*

Notice is hereby given to the effect that the abovenamed petitioner has applied to the Court to adjudge him insolvent and that his petition stands adjourned to 21st November 1933. Any creditor wishing to oppose it may do so.

V. VENKATASESHAGIRI RAO,
District Munsif.

Kovvur, 6th October 1933.

No. 19 of 1933, District Munsif's Court, Markapur.

Pagadala Peddamotamma, Chanakrishnamma and Chinlapathi, sons of Dibbayya of Tallapalle—*Petitioners (Insolvents).*
Sivapuram Polnatti and others—*Creditors.*

Notice is hereby given under section 10 (2) of the Provincial Insolvency Act V of 1920 that the petition of the abovenamed petitioners for being adjudged as insolvents stands posted to 16th November 1933.

No. 16 of 1933, District Munsif's Court, Markapur.

Mogalleori Anantamayya and Subbarayudu, sons of Papayya of Sunkesula—*Petitioners (Insolvents).*
Ramanuiga Venkatanayya and others—*Creditors.*

Notice is hereby given under section 10 (2) of the Provincial Insolvency Act V of 1920 that the petition of the abovenamed petitioners for being adjudged as insolvents stands posted to the 20th day of November 1933.

M. L. NARAYANACHARI,
District Munsif.

Markapur, 9th October 1933.

No. 11 of 1933, District Munsif's Court, Masulipatam.

Kumbha Venkadu, son of Chodadu, age 60, Kumbha Chanadu, son of Venkadu, age 40 and Raghavudu, son of Venkadu, age 38, Yerukulu, caste professions, of Peripalle—*Petitioners.*

Garikipati Ramaswami, Katta Poda Mutyalu, Katta Ramudu, Sala Mutyalu, Katta Sailamma, Parachuri Subbayya, Chandra Mahalakshmamma, Kotlapati Sivaramakrishnayya, Kadiyala Gurramma, Ayineedu Raghavayya, Koddapalli Kotayya, Manda Narasayya, Dintakurti Krishnayya, Manda Chelamayya, Bavireddi Anjayya, Sripati Somayya, Gadila Ramachandrayya, Bonam Sambaiyayya, Kandu Sitamahalakshmamma, Manda Sitaramamma and Garikipati Poda Subbayi—*Respondents.*

Under sections 6 and 10, 2 and 13 of the Provincial Insolvency Act, notice is hereby given that the abovenamed petitioners have filed an insolvency petition in this Court for being adjudicated insolvents and it stands posted to 2nd November 1933 for showing objections.

ALI RAZA,
Additional District Munsif.

Masulipatam, 9th October 1933.

No. 21 of 1933, District Munsif's Court, Narasaraopet.

Pavuluri Peruyya of Bellikurava, Narasaraopet taluk—*Petitioner.*
Dhulipalla Sanjeevarayudu and others—*Respondents.*

Notice is hereby given under section 10 (2) of Act V of 1920 that the abovenamed petitioner has filed an application requesting that he may be adjudged insolvent and that the said petition stands posted to 2nd November 1933 for hearing. All the creditors are at liberty to oppose the application.

No. 24 of 1933, District Munsif's Court, Narasaraopet.

Thanuguntla Pullayya of Kankanchiyarapalem, Narasaraopet taluk—*Petitioner.*
Setla Mallayya and others—*Respondents.*

Notice is hereby given under section 10 (2) of Act V of 1920 that the abovenamed petitioner has filed an application requesting that he may be adjudged insolvent and that the said petition stands posted to 6th November 1933 for hearing. All the creditors are at liberty to oppose the application.

A. GAJAPATHI NAYAKAR,
District Munsif.

Narasaraopet, 7th October 1933.

No. 18 of 1933, District Munsif's Court, Rajam.

Kurisi Narasamma—*Petitioner.*
Kurisi Paramma and three others—*Creditors.*

Notice is hereby given that the abovenamed petitioner has filed the above petition in this Court to adjudge him an insolvent and that the petition stands posted to 26th October 1933 for hearing objections of the creditors, if any, who wish to oppose the petition.

B. APPARAO,
District Munsif.

Rajam, 7th October 1933

No. 25 of 1933, District Munsif's Court, Tinnevelly.

Sappani Meera Moideen, son of Sappani Abubaker, residing at Mukpalaiyam, Tinnevelly taluk—*Petitioner (Debtor).*
Mumu Aythurun and nine others—*Respondents (Creditors).*

Notice is hereby given under section 10 (2) of Act V of 1920 that the abovenamed petitioner has applied to the Court to adjudge him an insolvent and that his application stands posted for hearing to the 11th day of November 1933. Any creditor wishing to oppose the said application may appear before the Court either in person or by vakil on the said days.

R. GANAPATI AYYAR,
District Munsif.

Tinnevelly, 10th October 1933.

No. 21 of 1931 (I.A. No. 1652 of 1933), District Munsif's Court, Trichinopoly.

Kadir Beg Sahib, son of Usman Beg Sahib, residing at Singara topo street, Trichinopoly Fort—*Petitioner.*
Rajoo Sahib Muhammad Esak Sait and others—*Respondents.*

Notice is hereby given under section 41 (ii) of Act V of 1920 that the petitioner above named has applied to this Court for an absolute order of discharge and that the same is posted to 9th November 1933.

No. 88 of 1932 (I.A. No. 1454 of 1933), District Munsif's Court, Trichinopoly.

Tiruvengadam Pillai, son of Govinda Maistri, residing at North Chanakkara street, Trichinopoly—*Petitioner.*
Chidambara Reddi and another—*Respondents.*

Notice is hereby given under section 41 (ii) of Act V of 1920 that the petitioner above named has applied to this Court for an absolute order of discharge and that the same is posted to 24th October 1933.

No. 18 of 1933, District Munsif's Court, Trichinopoly.

Thippanna Nayudu, son of Ranganna Nayakar residing at Vadugapatti, Vellanjeri village, Trichinopoly taluk —*Petitioner.*

Maqbool Rawuttar and others—*Creditors.*

Notice is hereby given under section 30 of Act V of 1920 that the petitioner has been adjudged an insolvent on the 26th day of September 1933. Six months' time has been granted for his applying for discharge. The creditors are directed to prove their claims before the Official Receiver, Trichinopoly, as early as possible. Claims may be proved by delivering in person or by sending by registered post affidavits as per form No. 3 prescribed by the Provincial Insolvency Rules.

No. 24 of 1933, District Munsif's Court, Trichinopoly.

Krishna Pathan, son of Muthuswami Pathan, residing at Sathiam street, Srirangam—*Petitioner.*

Perumaneri Chettiyar and others—*Creditors.*

Notice is hereby given under section 30 of Act V of 1920 that the petitioner has been adjudged an insolvent on the 25th day of September 1933. Six months' time has been granted for his applying for discharge. The creditors are directed to prove their claims before the Official Receiver, Trichinopoly, as early as possible. Claims may be proved by delivering in person or by sending by registered post affidavits as per form No. 3 prescribed by the Provincial Insolvency Rules.

No. 22 of 1933, District Munsif's Court, Trichinopoly.

Sanku Pillai son of Nagu Pillai, residing at Tiruverumbur, Trichinopoly taluk—*Petitioner.*

Kuppuswami Chettiyar and others—*Creditors.*

Notice is hereby given under section 30 of Act V of 1920 that the petitioner has been adjudged an insolvent on the 25th day of September 1933. Six months' time has been granted for his applying for discharge. The creditors are directed to prove their claims before the Official Receiver, Trichinopoly, as early as possible. Claims may be proved by delivering in person or by sending by registered post affidavits as per form No. 3 prescribed by the Provincial Insolvency Rules.

No. 27 of 1933, District Munsif's Court, Trichinopoly.

Balusvami Chettiyar, son of Chinnappa Chettiyar residing at Chinna Chetti street, Trichinopoly—*Petitioner.*

Subrahmanya Chettiyar and others—*Creditors.*

Notice is hereby given under section 30 of Act V of 1920 that the petitioner has been adjudged an insolvent on the 10th day of October 1933. Six months' time has been granted for his applying for discharge. The creditors are directed to prove their claims before the Official Receiver, Trichinopoly, as early as possible. Claims may be proved by delivering in person or by sending by registered post affidavits as per form No. 3 prescribed by the Provincial Insolvency Rules.

No. 30 of 1933, District Munsif's Court, Trichinopoly.

Syed Abdul Latif Sahib, son of Kalipha Syed Alauddin Sahib, residing at Nathasia Pallivasal, Trichinopoly—*Petitioner.*

Mayandi Chettiyar and others—*Creditors.*

Notice is hereby given under section 30 of Act V of 1920 that the petitioner has been adjudged an insolvent on the 5th day of October 1933. Six months' time has been granted for his applying for discharge. The creditors are directed to prove their claims before the Official Receiver, Trichinopoly, as early as possible. Claims may be proved by delivering in person or by sending by registered post affidavits as per form No. 3 prescribed by the Provincial Insolvency Rules.

C. NARAYANASWAMI MUDALIYAR,
Principal District Munsif.

Trichinopoly 12th October 1933.

11-0

No. 21 of 1933, District Munsif's Court, Vellore.

A. Natesa Sankara Mudali, aged about 37, son of Sivasankara Mudali, residing in Kandasamial Jamedar street, Vellore—*Petitioner.*

The North Arcot District Co-operative Servants Co-operative Society, Limited, by Secretary and twenty-six others—*Respondents.*

Notice is hereby given that the petitioner aforesaid has applied to this Court to be declared insolvent and that the said petition is posted to 4th November 1933 for hearing.

P. M. SRINIVASA AYYANGAR,
District Munsif.

Vellore, 9th October 1933.

FINANCIAL NOTIFICATION.

NOTIFICATION

Portions of the following currency note of the Madras Circle are stated to have been destroyed, and payment of its value has been claimed by the person whose name is placed against the number. Any other person claiming a right to it is warned to communicate at once with the undersigned :—

Register number.—D-5 (33-34).
Number of the note.—S/09-509096.
Value—Rs. 100.
Name of claimant—M. Subbaiah, Yevaguntla village, Bandyamakur post, Nandyal taluk, Kurnool district.

K. L. RAJAGOPAL RAO,
Currency Officer.

Currency Office, Madras,
7th October 1933.

REVENUE NOTIFICATIONS.

MINING CERTIFICATES.

The persons named below have been granted certificates of approval under the Mining Rules which will be in force up to 31st December 1934 :—

[Area over which the person proposes to prospect or mine—Madras Presidency.]

Date of order granting the certificate—10th October 1933.

Name and address—M/s Ry. K. C. Subbayya Chettiyar, River view, Lange's garden Road, Kumaleswarenpet, Mount Road Post, Madras.

Name and address—Mr. A. Krishnappa, mine owner, Cuddapah.

Board (Land Revenue and Settlement),
Madras, 10th October 1933.

STATISTICS—CROP REPORT, 1933-34—COTTON—SECOND REPORT.

The average of the areas under cotton in the Madras Presidency during the five years ending 1931-32 has represented 9 per cent of the total area under cotton in India.

2. The area under cotton up to the 23th September 1933 is estimated at 740,400 acres. When compared with the area of 822,200 acres estimated for the corresponding period of last year, it reveals a decrease of about 10 per cent. The decrease is general and may be attributed to the fall in prices for cotton.

3. The area in the South and the Central districts relates partly to the last year's crop and partly to the current year's sowings which have just begun in parts.

4. The area in the districts of Bellary and Anantapur has fallen from 350,000 acres to 354,000 acres as sowings were held up by continuous downpours of rains.

5. The condition of the sumpgrd or early sown crop in parts of the Deccan is satisfactory.

6. The wholesale price of cotton (lint per Imperial maund of 82⅔ lb., as reported from important markets towards the close of September 1933, was about Rs. 16-10-0 for Coconadas, Rs. 14 for red northerns, Rs. 14-13-0 for white northerns, Rs. 13-8-0 for early

a cup) wastage, Rs. 23-9-0 for Cambodia, Rs. 22-2-0 for Coimbatore karungani, Rs. 20-11-0 for Tinnevelly karungani and Rs. 19-5-0 for Madura.

7. Figures by districts are given in the statement appended

(As in Abstract of area, i.e., 99 being omitted.)

District and Unit.	Estimate of area sown up to the end of		Increase (+) or decrease (—) of the area in column (3) over the area in column (4).
	1st July 1933.	30th September 1933.	30th September 1932.	
(1)	(2)	(3)	(4)	(5)
	Acs.	Acs.	Acs.	Acs.
Madura	21 5	29.0	64.5	— 1.5
Ramnad	25.0	14.0	19.0	— 5.0
Tinnevelly	8.5	9.0	12.5	— 4.5
Chingleput	Nil	Nil	Nil	Nil
North Arcot	6	1	7	— 1
Chittoor	Nil	Nil	Nil	Nil
South Arcot	1	1	2	— 1
Salem	28.5	24.0	30.5	— 6.5
Coimbatore	60.0	45.5	75.0	— 14.5
Trichinopoly	9.0	Nil	11.0	— 2
Tanjore	Nil	Nil	Nil	Nil
Malabar	1	1	2	— 1
South Kanara	3	3	3	Nil
Total, mainly Cambodia including Cuddam and Bourbon in Coimbatore.	165.5	151.5	170.0	— 20.5
Guntur	8.0	12.0	12.0	Nil
Nellore	28.5	22.0	25.0	— 3.0
Anantapur	5.7	65.0	60.4	+ 14.6
Cuddapah	5	27.0	19.4	+ 8.0
Total, Northern and Western.	50.7	126.0	116.8	+ 20.0
East Godavari	1.7	4.0	4.0	Nil
West Godavari	3	3	2	+ 1
Kistna	7.4	6.5	11.0	— 4.5
Guntur	3.6	49.5	64.0	— 17.0
Nellore	3	23.0	24.0	— 1.0
Total, Commandan ..	7.7	81.5	109.7	— 28.2
Ganjam	6	3	1.2	+ 1.8
Vizagapatam	14.6	14.5	17.5	— 3.5
Total, others ..	19.6	17.5	18.6	— 5.3
Grand total ..	173.5	740.5	810.0	— 81.5

M. K. VELLODI,
Acting Secretary.

Board (Land Revenue and Settlement),
Madras, 9th October 1933.

NOTIFICATIONS.

No. 9.—The following amendments will be made in the Commissioner's Notification, dated 2nd July 1932, published on pages 964-970 of Part II of the *Fort St. George Gazette*, dated 12th July 1932:—

Section A—Rule (2).—*Delete* the words "issued in Government Notification No. 454, dated 26th October 1909" and "Chapter V of" occurring in this rule.

Rule (4).—*Substitute* the following: "Distillery Inspector" means the Inspector of the Distillery Circle to which the Bonded Warehouse is attached and to whom the officer in charge is subordinate.

Section C—Rule 1 (a).—*Delete* the words "paragraph 119, Chapter V of" in the rule.

Rule 2 (a).—*Delete* the words "paragraphs 117 and 223, Chapter V of" in the rule.

Rule 4.—*Substitute* the following for the first sentence of this rule: "The orders in the Distillery Manual regarding minor alterations in buildings and plant shall apply."

Rule 5.—*For* the existing rule read "The orders in the Distillery Manual regarding provision of locks and fastenings shall apply so far as is considered necessary by the Assistant Commissioner for Distilleries for the safeguarding of revenue."

Section D—Rule 1.—*Delete* the words in "Chapter V of" in this rule.

Section E—Rule 3.—*For* "within 24 hours of the verification" in the first sentence, read "immediately after verification." *Delete* the words "paragraph 193, Chapter V of" in this rule.

Section F—Rule 8.—*Delete* the words "paragraph 238, Chapter VI of" in this rule.

Section H—Rule 1.—*Delete* the words "paragraph 216 of" in this rule.

E. BRITO,
Secretary to the Commissioner of Excise.

Madras, 25th September 1933.

In exercise of the powers delegated under section 17 (b) (ii) of the Madras Survey and Boundaries Act VIII of 1923, the Board of Revenue hereby directs the survey under the provisions of the said Act of the lands required for the formation of a road from Velagapalli to Vellam in the villages of Sankarabharapuram and Srimanavaram of Chintalapudi taluk, West Godavari district.

In exercise of the powers delegated under section 17 (b) (ii) of the Madras Survey and Boundaries Act VIII of 1923, the Board of Revenue hereby directs the survey under the provisions of the said Act of a portion of puramboke No. 48 required for a Local Fund well at Vellalavari Khandrika village, Rajampet taluk, Cuddapah district.

In exercise of the powers delegated under section 17 (b) (ii) of the Madras Survey and Boundaries Act VIII of 1923, the Board of Revenue hereby directs the survey under the provisions of the said Act of the land required for providing a well site for the Adi Andhras in R. No. 380 of Rayavaragalem village, Ellore taluk, West Godavari district.

V. SESHAGIRI RAO,
Assistant Secretary.

Board (Land Revenue and Settlement),
Madras, 9th October 1933.

In exercise of the powers delegated under section 17 (b) (ii) of the Madras Survey and Boundaries Act VIII of 1923, the Board of Revenue hereby directs the survey under the provisions of the said Act of the land required for a public market in R. No. 978 of the village of Ayanavaram, Saidapet taluk, Chingleput district.

M. K. VELLODI,
Acting Secretary.

Board (Land Revenue and Settlement),
Madras, 9th October 1933.

JANMAM REGISTRATION.

Under section 4 of the Malabar Land Registration Act III of 1908, it is hereby notified that an inquiry into the janmam title of R. S. No. 487 of Chewghat amsom of Ponnani taluk, Malabar district, will be held by the Revenue Divisional Officer, Palghat, in order that the name of its janmi may be registered. All persons claiming to be proprietors or joint proprietors of this land are hereby required to apply to the Revenue Divisional Officer, Palghat, in person or by duly authorised agent under section 3 of the Act on or before 23rd December 1933 to have their names registered as such.

M. ANANTANARAYANAN,
Sub Collector.

Palghat, 22nd September 1933.

UNCLAIMED PROPERTY.

Notice is hereby given that, under section 55 of the Sea Customs Act, the undermentioned packages will be sold in public auction at Cochin Customs on 15th November 1933 at 3 p.m. and the sale-proceeds will be dealt with according to rules.

Agents—Messrs. Peirce Leslie & Co., Ltd., Cochin.

Marks.	Number of packages.	Name of vessel with date.
Steamer at Colombo	Two packages, paper bilgelet.	S.S. "Rajapet" of 9th June 1933.

B. G. EVERARD,
Inspector of Customs, Cochin.

Custom House, Cochin,
9th October 1933.

INCOME-TAX NOTIFICATION.

NOTIFICATION.

Under section 5 (4) of the Indian Income-tax Act (XI of 1922), the Commissioner of Income-tax, Madras, appoints Mr. D. M. Narayanaswami Ayyar, Officiating Assistant Income-tax Officer, Salem, with effect from the date on which he assumes charge from Mr. K. Kela Menon to perform the functions of an Income-tax Officer in respect of all incomes of Rs. 1,000 or upwards and less than Rs. 2,000 in the Salem Circle. Cases of the description mentioned above will continue to be excluded from the jurisdiction of the Income-tax Officer, Salem.

2. Mr. D. M. Narayanaswami Ayyar will draw special pay at Rs. 20 per mensem from the date on which he assumes charge.

3. Commissioner's Notification No. 75/1932, dated 23th May 1932, is cancelled.

E. W. CLARKE,
Commissioner of Income-tax.

Madras, 7th October 1933.

MARINE NOTIFICATION.

NOTICE TO MARINERS.
No. 14 of 1933

India—West Coast—Telicherry—Former notice.—
No. 9 of 1933

The small spherical beacon marking the Financia rock off Thalayi was replaced in position on 7th October 1933.

H. GORDON, Captain, R.I.M.,
Principal Officer, Mercantile Marine Department, Madras District.

Madras, 12th/13th October 1933.

OFFICIAL ADVERTISEMENTS.

TENDER FOR CONSTRUCTING A LOCK ON THE JUNCTION CANAL NEAR DAGGUMILLI.

Tenders will be received by the Executive Engineer, Kistna Special Division, at his office at Bezwada up to 2 p.m. on Wednesday the 15th November 1933 for "Constructing a Lock on the Junction Canal near Daggumilli" at 2 m. 6 fur. 500 ft. of the Campbell Canal.

2. Tenders must be submitted in sealed covers, and should be addressed to the Executive Engineer, Kistna Special Division, the name of the tenderer and the name of the work being noted on the cover.

If the tender is made by an individual, it shall be signed with his full name and his address shall be given. If it is made by a firm, it shall be signed with the co partnership name by a member of the firm, who shall also sign his own name and the name and address of each member of the firm shall be given. If the tender is made by a corporation, it shall be signed by a duly authorized officer who shall produce with his tender, satisfactory evidence of his authorization. Such tendering corporation may be required, before the contract is executed, to furnish evidence of its corporate existence.

3. Each tenderer must pay, as earnest money, a sum of Rs. 225 into the branch of the Imperial Bank of India or into the Government treasury or sub-treasury within the jurisdiction of the Executive Engineer, concerned, to the credit of Revenue deposits on behalf of the Executive Engineer, of the Kistna Special Division, and enclose with his tender the chalan endorsed accordingly. The earnest money will be refunded to the unsuccessful tenderers on application, after intimation is sent of rejection of the tender or at the expiration of two months from date of tender, whichever is earlier. The refund will be authorised by the Executive Engineer, by suitable endorsement on the chalan. The earnest money will not be received in cash or currency notes by the Public Works Department officers. The earnest money will be retained in the case of the successful tenderer, and will not carry any interest. It will be dealt with as provided for in the tender.

4. When a tender is to be accepted, the tenderer whose tender is under consideration shall attend the Division office on the date fixed by written intimation to him. He shall forthwith upon intimation being given to him by the Executive Engineer of acceptance of his tender make a security deposit of Rs. 225 in one of the forms prescribed in the Madras Public Works Department Account Code and sign an agreement in the proper departmental K-2 form for the due fulfilment of the contract. This security deposit together with the earnest money will be retained as security for the due fulfilment of the contract.

Failure to enter into the required K-2 form of agreement or to make the security deposit as defined in this paragraph shall entail forfeiture of the earnest money.

5. The tenderer shall examine closely the Madras Detailed Standard Specifications, and also the Standard Preliminary Specification contained therein, and sign the Director's office copy of the Madras Detailed Standard Specifications and its addenda volume in token of work study before submitting his tender with rates which shall be for finished work in situ. He should also carefully study the drawings and additional specifications and all the documents which form part of the agreement to be entered into by the accepted tenderer. The Madras Detailed Specifications and other documents connected with the contract such as specifications, plans, descriptive specification sheet regarding materials, etc., can be seen at any time between 11 a.m. and 5 p.m. on office days, in the office of the Executive Engineer, Kistna Special Division.

6. The tenderer's attention is directed to the requirements for materials as to be the clause "Materials and workmanship" in the "Preliminary Specifications." Materials conforming to the British Standard Specifications shall be used on the work and the tenderer shall quote his rates accordingly.

7. Every tenderer is expected, before quoting his rates, to inspect the site of the proposed work. He should also inspect the quarries, and satisfy himself as to the quality and availability of materials. The names of the quarries, lakes, etc., wherefrom certain materials are to be obtained will be given in the descriptive specification sheet. The first class of materials to be obtained from the quarries or other sources defined shall be used on the work. In every case the materials must comply with the relevant standard specification. Samples of materials as called for in the standard specifications, or in this tender notice or as required by the Executive Engineer in any case, shall be submitted for the Executive Engineer's approval before the supply to site of work is begun. If the contractor, after examination of the source of materials defined in the descriptive specification sheet, is of opinion that materials complying with the standard or other specifications of the contract cannot be obtained in quality or sufficient quantity from the source defined in the descriptive specification sheet, he shall so state clearly in his tender and state wherefrom he intends to obtain materials, subject to the approval of the Executive Engineer.

The Government will not, however, after acceptance of a contract vary any extra charges for lead or for any other reason, in case the contractor is found later on to have overlooked the materials available. Attention of the contractor is directed to the standard "Preliminary Specification" regarding payment of seigniorage, tolls, etc.

8. The tenderer's particular attention is drawn to the sections and clauses in the standard "Preliminary specifications" dealing with—

(1) Test inspection and rejection of defective materials and work.
(2) Carriage.
(3) Construction plant.
(4) Water and lighting.
(5) Clearing up during progress and for delivery.
(6) Accidents.

The contractor should closely peruse all the specification clauses which govern the rates which he is tendering.

9. A schedule of quantities accompanies this tender notice. It shall be distinctly understood that the Government does not accept any responsibility for the correctness or completeness of the schedule, and that the schedule is liable to alteral ons by omissions, deductions, or additions at the discretion of the Executive Engineer, Kistna Special Division. He should quote specific rates for each item in the schedule, and the rate should be in rupees, annas and in pies of three pies. The rates should be written both in words and figures and the units in words. The schedule accompanying the tender shall be written legibly and free from erasures, overwritings or conversion of figures. Corrections, where unavoidable should be made by crossing out, initialling, dating and re-writing.

10. Tenders offering a percentage deduction from or increase on the estimate amount, and those not submitted in proper form or on due time will be rejected. Batch or lump sum amounts for items not called for shall not be included in the tender. No alteration which is made by the tenderer in the contract form, the conditions of contract, the drawings, specifications, or quantities accompanying same will be recognised; and, if any such alterations are made the tender will be void.

11. The tenderer should work out his own rates, without reference being made to the Public Works Department current schedule of rates or to the Public Works Department estimate rates which are not open for inspection by tenderers.

12. No part of the contract shall be sublet without written permission of the Executive Engineer nor shall transfer be made by power-of-attorney authorising others to receive payment on the contractor's behalf.

13. If further necessary information is required, the Executive Engineer of the Division will furnish such, but it must be clearly understood that tenders must be received as asked, and according to instructions.

14. The Executive Engineer, or other sanctioning authority reserves the right to reject any tender or all the tenders without assigning any reason therefor.

15. No extra payment will be made for any boiling of water that may be required during the execution of the work. The same shall be included in the rates for the respective items.

SCHEDULE.

Local number, quantity description and unit.

(1) Earthwork excavating foundation; M.D.S.S. Nos. 23, 24 and 25 ... ... Per 1,000 c.ft.

(2) Filling in with earth obtained from excavation (conducted under M.D.S.S. Nos. 24 and 25 ... ... Per 1,000 c.ft.

(3) Filling in with earth obtained from excavation elsewhere with in a lead and lift; M.D.S.S. Nos. 24 and 25. Per 1,000 c.ft.

(4) Earthwork excavating in hard soils first yard in depth and second yard in depth over and high with a lead not more than 10 yards; M.D.S.S. No. 26 B ... ... Per 1,000 c.ft.

(5) Earthwork excavating in ordinary soils first yard in depth and depositing on bank one yard but with a lead of not more than 20 yards; M.D.S.S. No. 26 B ... ... Per 1,000 c.ft.

(6) Earthwork excavating in loose soils first yard in depth and depositing on a bank one yard high with a lead of not more than 20 yards; M.D.S.S. No. 26 B ... ... Per 1,000 c.ft.

(7) Extra for the first additional lead of 10 yards or lift of any yard or part thereof ... ... Per 1,000 c.ft.

(8) Extra for the second additional lead of 10 yards or lift of one yard or part thereof ... ... Per 1,000 c.ft.

(9) Extra for the third additional lead of 10 yards or lift of one yard or part thereof ... ... Per 1,000 c.ft.

(10) 20-0—Concrete (broken stone in cubic mortar (1 : 1½ : 3); M.D.S.S. No. 37 ... ... Per 100 c.ft.

(11) 16-0—Dressed lime stone in cubic mortar (1 : 1½ : 3) superstructure ... ... Per 100 c.ft.

(12) 20-0—Random rubble in cubic mortar (1 : 1½ : 3); M.D.S.S. Nos. 36, 36-A and 36-B ... ... Per 100 c.ft.

(13) 17-8—Random rubble in cubic mortar (1 : 1½ : 3); M.D.S.S. Nos. 36, 36-A and 36-B ... ... Per 100 c.ft.

(14) 42-0—Pointing cut stone or coursed rubble or dressed faced stone or random rubble with cement mortar raked or flush; M.D.S.S. Nos. 36 and 36-B ... ... Per 100 c.ft.

(15) 21-0—Roughcast mortar, particular for arches and recessed with 1-inch margin; M.D.S.S. No. 39 ... ... Per 100 c.ft.

(16) 1—Cut granite dath stone 1'-0" x 1'-0" x 1'-0" set or roughly dressed quite on all their 5 faces except the front face which will be 100 times dressed and chisled including cutting the year of construction and fixing in position ... ... Each.

(17) Constructing kutcha platforms and gutters; M.D.S.S. No. 46. ... ... Per 100 c.ft.

(18) Fine dressing quoins to suit templates ... ... Per 1 c.ft.

(19) Cutting pockets in masonry including its dressing ... Per 1 c.ft.

Statement of Quarries.

Number and description.	*Quarry.*
1 Random rubble coursed rubble, cut stone. Arranged lime stone and broken stone	Kapalleparam.
2 Sand	River above anicut. Valdivarcam.
3 Lime	
4 Cement (Chaplins)	
5 Steel	Bezwada.

T. N. VENKATARAMA AYYAR,
Executive Engineer, Kistna Special Division.

Bezwada, 9th October 1933.

UNIVERSITY OF MADRAS.

NOTICE.

SEALED tenders are invited for the following installations in the University Research Laboratories:—

(1) Zoology Laboratory—
For pantry.

(2) Bio chemistry Laboratory—
(a) Fume cupboard.
(b) Refrigerator.
(c) Rise plant and gas supply and gas house.
(d) Water pump and water supply.

Tenders in sealed covers superscribed on the top of the envelope 'Tender for ——— to the Zoology ——— Bio-chemistry Laboratory' and addressed to 'The Registrar, University of Madras Triplicane, Madras,' will be received by the undersigned up to 12 noon on Monday, the 20th November 1933.

Full details regarding the tender for each of the above items can be obtained from the undersigned on application with a remittance of Re 1.

W. McLEAN,
Registrar.

Senate House, Madras,
17th October 1933.

RECOVERY OF WRECKS.

NOTICE is hereby given under section 67 of Act II of 1905 (Madras Port Trust Act), that the undermentioned property has been salvaged within the limits of the Port of Madras, and claimants should submit their claims within a week's time from the date of the circular and remove the articles stranded within the close of the month on payment of the salvage charges. Should they fail, the articles will be sold in the following month by the Traffic Manager, Port Trust, Madras:—

Description of articles.

Date of recovery—9th September 1933.
Place of recovery—No. 3 Mooring.

Two pieces jungle wood.
One jungle wood mast.

Date of recovery—13th September 1933.
Place of recovery—West quay No. 4.

One bundle barbed wire.

Date of recovery—22nd September 1933.
Place of recovery—Spring Haven Wharf.

One wooden stopper (broken).

Date of recovery—25th September 1933.
Place of recovery—West quay No. 1.

One piece jungle wood.

Date of recovery—8th October 1933
Place of recovery—West quay No. 4.

Two coal jetties.

Date of recovery—30th/11th October 1933.
Place of recovery—West quay No. 2.

Three steel joists.

Date of recovery—10th October 1933.
Place of recovery—West quay No. 2.

Three pieces rope ring.
Three pieces old iron.

Date of recovery—11th October 1933.
Place of recovery—West quay No. 3.

One round iron plain (old).

A. D. BERRINGTON, Lieut.-Comdr.,
R.N.R. (Retired),
Deputy Conservator of the Port,
for Receiver of Wrecks for the Port of Madras.

Harbour Office, Madras,
13th October 1933.

GOVERNMENT PUBLICATIONS FOR SALE.

AT THE GOVERNMENT BRANCH PRESS, 164, MOUNT ROAD, MADRAS S.C., AND BY AGENTS.

[*A Catalogue of all Madras Government Publications available for sale may be obtained gratis from the Government Press, Mint Buildings, or at Mount Road branch, Madras.*]

[*The amounts within parenthesis are for packing and postage.*]

[*Remittances in the form of Postage Stamps will be accepted only for amounts of 4 annas and less, and that on stamps of one anna or lower denominations.*]

ACT—MADRAS—III OF 1930—MADRAS GAMING ACT (AS MODIFIED UP TO 1ST JULY 1933). As. 3–8 (6 p.).

ACT—MADRAS—IV OF 1933—TELUGU. As. 1–6 (4 p.). HINDUSTANI. As. 2–9 (6 p.).

ACT—MADRAS—V OF 1933—TAMIL. As. 1–6 (6 p.). TELUGU. As. 1–9 (6 p.).

ACT—MADRAS—VIII OF 1933—TELUGU. As. 1–3 (6 p.). TAMIL. As. 1–3 (6 p.). ORIYA. As. 1–3 (6 p.). HINDUSTANI. As. 1–3 (6 p.). KANARESE. As. 1–3 (6 p.). MALAYALAM. As. 1–3 (6 p.).

ACT—MADRAS—X OF 1933—TAMIL. As. 1–3 (6 p.). TELUGU. As. 1–3 (6 p.). KANARESE. As. 1–3 (6 p.). MALAYALAM. As. 1–3 (6 p.).

ACT—MADRAS—XI OF 1933—TAMIL. As. 1–3 (6 p.). HINDUSTANI. As. 1–3 (6 p.).

ACT—MADRAS—XII OF 1933—HINDUSTANI. As. 1–3 (6 p.). TELUGU. As. 1–3 (6 p.). KANARESE. As. 1–3 (6 p.).

ACT—MADRAS—XIV OF 1933—TAMIL. As. 1–3 (6 p.). HINDUSTANI. As. 1–3 (6 p.).

ACT—MADRAS—XVIII OF 1933—TAMIL. As. 1–3 (6 p.). TELUGU. As. 1–3 (6 p.).

ACT—MADRAS—VI OF 1933—CITY POLICE (AMENDMENT)—TAMIL. ANNA 1 (6 p.).

ACT—MADRAS—XV OF 1933—DISTRICT MUNICIPALITIES (AMENDMENT)—HINDI. As. 4 (6 p.). TAMIL. As. 3–6 (6 p.). TELUGU. As. 4–3 (6 p.). MALAYALAM. As. 4–6 (6 p.).

ACT—MADRAS—XVI OF 1933—LEVY OF WATER-CESS ON LANDS IRRIGATED FROM THE BUCKINGHAM RESERVOIR. TAMIL. As. 1–9 (6 p.).

ACT—MADRAS—VII OF 1933—MADRAS GAMING ACT (AMENDMENT)—TAMIL. ARMS 1 (6 p.). TELUGU. AS. 1-3 (3 p.). ORIYA. AS. 1-3 (3 p.). HINDUSTANI. AS. 1-3 (3 p.). KANARESE. AS. 1-3 (3 p.)

ACT—MADRAS—XVIII OF 1933—LOCAL BOARDS (AMENDMENT)—ORIYA. AS. 1-3 (6 p.)

ACTS—XIV OF 1933 AND XVIII OF 1933—LOCAL BOARDS—AMENDMENT—MALAYALAM, KANARESE AND TELUGU. AS. 1-3 (6 p.) each.

ACT—IX OF 1933—VALLIVEERUPAM INFANTICIDE ESTATES—TAMIL. AS. 1-3 (6 p.)

LIST OF ACTS AND REGULATIONS IN FORCE IN THE PRESIDENCY OF MADRAS CORRECTED UP TO 1ST JULY 1933. AS. 8 (1½ as.).

STATUTES ORDERED BY THE BOARD OF REVENUE—
VOL. I—NOS. 31 TO 33. FIVE 3 (6 p.) each.
VOL. II—CORRECTION SLIP NOS. 36 TO 40. FIVE 3 (6 p.) each.
VOL. III—CORRECTION SLIP NO. 32. ARMS 1 (3 p.).
VOL. IV—CORRECTION SLIP NOS. 24 AND 25. FIVE 3 each.

INDUSTRIES BULLETIN NO. 30. RETTING OR COMBINED RULES FOR THE PROTECTION OF COIR. TAMIL. AS. 2 (3 p.)

INDUSTRIES BULLETIN NO. 34. SIMPLE METHODS FOR REFINING OIL. TAMIL. AS. 3 (6 p.).

INDUSTRIES BULLETIN NO. 35. STAINS ON MADRAS TANNED HIDES AND SKINS. TAMIL. AS. 4 (4 p.).

THIRD LIST OF CORRECTIONS TO THE MADRAS FINANCIAL AND ACCOUNT CODE—VOL. I. AS. 2 (3 p.).

MADRAS FOREST DEPARTMENT ACCOUNT CODE, VOL. II —NOS. 49 TO 50. FIVE 3 (6 p.) each.

MADRAS TREASURY CODE—EIGHTH LIST OF CORRECTIONS. AS. 1-6 (6 p.).

DISTRICT GAZETTEER, TANJORE—VOL. II—1933. RS. 4-8 (8 as.).

DISTRICT GAZETTEERS, VOL. III—1933—
CHINGLEPUT. RS. 1-4 (3 as.).
CUDDAPAH. RS. 1-3 (3 as.).
ANANTAPUR. RS. 1-10 (3 as. 6 p.).
NILGIRIS. RS. 1-3 (5 as. 6 p.).

KANARESE EQUIVALENTS OF ENGLISH TERMS IN NATURAL SCIENCE. AS. 3 (6 p.).

TELUGU EQUIVALENTS OF ENGLISH TERMS IN CHEMISTRY. AS. 2 (6 p.).

LIST OF OFFICERS OF THE REGISTRATION DEPARTMENT CORRECTED UP TO 1ST JULY 1933. RS. 2-4 (5 as.).

LIST OF GAZETTED OFFICERS IN THE MADRAS PRESIDENCY CORRECTED UP TO 1ST OCTOBER 1933. AS. 12 (1 a. 6 p.)

HALF YEARLY CIVIL MEDICAL LIST CORRECTED UP TO 1ST JULY 1933. RS. 2-8 (5 as. 6 p.).

CLASSIFIED LIST AND DISTRIBUTION RETURN OF ESTABLISHMENT OF PUBLIC WORKS DEPARTMENT CORRECTED UP TO 30TH JUNE 1933. RS. 1-4 (4 as. 6 p.).

SCOUT MANUAL—ABRIDGED EDITION CORRECTED UP TO 31ST MARCH 1933. RS. 1 (2 as. 9 p.).

FOREST MANUAL—CORRECTION SLIP NO. 92. FIVE 3 (6 p.).

CHAIN SURVEY MANUAL, 1933—TAMIL. AS. 6 (2 as.).

SECOND LIST OF CORRECTIONS TO THE PANCHAYAT COURTS MANUAL—CRIMINAL—ENGLISH—1933 EDITION. FIVE 3 (6 p.).

CORRECTION SLIP NO. II OF 1932 TO THE DISTRICT OFFICE MANUAL. FIVE 3 (6 p.). NO. III OF 1933. FIVE 3 (6 p.).

LIST OF CORRECTIONS TO THE MADRAS SERVICES MANUAL, VOL. II. NOS. 21 TO 23. FIVE 3 (6 p.) each.

LIST OF CORRECTIONS TO THE MADRAS SERVICES MANUAL, VOL. I—
NOS. 43 TO 45—FIVE 3 (6 p.) each. NO. 46—FIVE 4 (8 p.).

MADRAS MANUAL OF SPECIAL PAY AND ALLOWANCES, VOL. II CORRECTED UP TO 1ST JULY 1933. AS. 8 (3 as.).

POLICE ADMINISTRATION REPORT 1932. RS. 1-8 (5 as. 6 p.).

RECORDS OF FORT ST. GEORGE—
FORT ST. DAVID CONSULTATIONS, 1727—VOL. 4. RS. 5-8 (7 as. 6 p.).
FORT ST. DAVID CONSULTATIONS, 1736. RS. 4-2 (4 as. 6 p.).
TELLICHERRY CONSULTATIONS, 1731-38, VOL. V. RS. 6-8 (7 as. 6 p.).
TELLICHERRY CONSULTATIONS, 1727-28. VOL. III. RS. 11-9 (10 as.).

RULES UNDER THE MADRAS CHILDREN ACT, 1920—FIRST LIST OF CORRECTIONS. FIVE 3 (6 p.).

INSOLVENCY RULES, 1933. AS. 8 (1 a. 6 p.).

LOCAL RULES AND ORDERS, VOL. I—EIGHTH SUPPLEMENT. AS. 8 (1 a. 6 p.).

NOTIFICATIONS AND NAVIGATION RULES UNDER CANALS AND PUBLIC FERRIES ACT, 1890—EAST COAST CANALS CORRECTED UP TO 31ST JULY 1933. AS. 8 (1 a. 6 p.).

T.S.L.C EXAMINATION—1935—LOWER ELEMENTARY—
URDU. AS. 14 (3 as.).
ORIYA. AS. 14 (1 as. 6 p.).

T.S.L.C EXAMINATION—1935—HIGHER ELEMENTARY—
TAMIL. AS. 14 (2 as. 6 p.)
MALAYALAM AS. 14 (2 as. 6 p.).
TELUGU. AS. 14 (2 as. 6 p.).
URDU. AS. 14 (2 as. 6 p.)

LIST SHOWING NAMES OF TOWNS AND VILLAGES IN THE REGISTRATION DISTRICT OF :
TUTICORIN—CORRECTION SLIP NO 5 AS. 3 (3 p.).
NO. 6. FIVE 3 (6 p.)
RAMNAD—NOS. 56 TO 58 AND 62. FIVE 3 (6 p.) each.
NOS. 59 TO 61 AND 63. FIVE 3 (6 p.) each.
ANANTAPUR—NO. 11. FIVE 3 (3 p.).
NORTH ARCOT—NOS. 53 TO 55. FIVE 3 (6 p.) each.
NOS. 59 AND 66. FIVE 3 (6 p.) each.

GOVERNMENT OF INDIA NEW PUBLICATIONS FOR SALE.

CENSUS OF INDIA, 1931—
VOL. I—INDIA—
PART I—REPORT, RS. 9 (*No. 1-3*).
PART II—IMPERIAL TABLES. RS. 10-8-0 (*Rs. 1-3*)

PRIVATE ADVERTISEMENTS.

ON or after 30th October 1933, I intend moving the High Court to enrol me as an Advocate thereof.

PULAVARTY BHEEMALINGAMURTY.

Jagannaikpur (Cocanada), 28th September 1933.

ON or after 10th November 1933, I intend moving the High Court to enrol me as an Advocate thereof.

M. VENKATRAMAYYA.

Bezwada, 25th September 1933.

ON or after 28th October 1933, I intend moving the High Court to enrol me as an Advocate thereof.

P. KAMESWARA ROW.

Guntur, 29th September 1933.

ON or after 13th November 1933, I intend moving the High Court to enrol me as an Advocate thereof.

N. BALAJEE RAO.

Madras, 28th September 1933.

ON or after 25th November 1933, I intend moving the High Court to enrol me as an Advocate thereof.

S. VENUGOPAL.

Madras, 4th October 1933.

ON or after 8th November 1933, I intend moving the High Court to enrol me as an Advocate thereof.

A. VENKATASUBBAYYA.

Madras, 8th October 1933.

ON or after 8th November 1933, I intend moving the High Court to enrol me as an Advocate thereof.

C. PADMANABHAPOTHI DANDILAYA.

Madras, 7th October 1933.

ON or after 20th November 1933, I intend moving the High Court to enrol me as an Advocate thereof.

A. PAPARAZO.

Guntur, 4th October 1933.

ON or after 15th November 1933, I intend moving the High Court to enrol me as an Advocate thereof.

N. KRISHNAMURTHI.

Madras, 9th October 1933.

ON or after 28th November 1933, I intend moving the High Court to enrol me as an Advocate thereof.

P. V. RAMAN.

Madras, 9th October 1933.

On or after 8th November 1933, I intend moving the High Court to enrol me as an Advocate thereof.

A. S. RATNASIKHOMONY.

Madras, 6th October 1933.

On or after 30th November 1933, I intend moving the High Court to enrol me as an Advocate thereof.

K. N. MUTHUKUMARASWAMI.

Madras, 9th October 1933.

On or after 22nd November 1933, I intend moving the High Court to enrol me as an Advocate thereof.

U. G. SRINIVASACHARI.

Madras, 11th October 1933.

On or after 10th November 1933, I intend moving the High Court to enrol me as an Advocate thereof.

G. N. RAJAGOPALAN.

Madras, 10th October 1933.

INSOLVENCY NOTICES.

No. 24 of 1933, District Munsif's Court, Bapatla.

Maddineni Veeraiyamma and another—*Petitioners.*
Kolla Subbaiah and others—*Respondents.*

The above-named petitioners have filed this insolvency petition to adjudge them as insolvents and it stands posted to 27th October 1933 for objections, if any.

P. LAKSHMINARAYANA SARMA,
Advocate for Petitioners.

Bapatla, 10th October 1933.

No. 12 of 1933, District Munsif's Court, Tenali.

China Mahommad Khasim Saheb—*Petitioner (Debtor).*
Gajjikapalli Challayya and others—*Respondents (Creditors).*

Take notice that the above petition stands posted to 7th November 1933 for the appearance and objections of creditors.

Y. SURYANARAYANA,
Advocate for Petitioner.

Tenali, 9th October 1933.

ESTATE OF A. G. GREEN (DECEASED).

The Administrator-General of Madras hereby gives notice that he is administering from the 9th day of October 1933, the estate of Alfred Gerard Green, late Superintendent, Government Press, Madras, but now deceased, under a grant of Probate made to him on the 11th day of September 1933 by the High Court of Madras and that all persons having claims against the said estate as creditors, next of kin, legatees or in any other manner whatsoever should prefer their claims to the said Administrator-General on or before the 24th day of November 1933, after which date he will proceed to make a distribution of the assets of the said estate and will recognise in such distribution only such claims as shall have previously been established to his satisfaction.

S. RANGASWAMI AYYANGAR,
Administrator-General.

Madras, 9th October 1933.

MADRAS : PRINTED AND PUBLISHED BY THE SUPERINTENDENT, GOVERNMENT PRESS.

Regd. No. A—M.



THE FORT ST. GEORGE GAZETTE

Published by Authority

No. 12] MADRAS, TUESDAY EVENING, OCTOBER 17, 1933. [Price, 2 as. 3 p.

Part III—Proceedings of the Indian Legislature

CONTENTS.

	PAGE
Act No. XXVII of 1933.—Indian Medical Council	215

Acts of the Indian Legislature assented to by the Governor General

GOVERNMENT OF INDIA.

LEGISLATIVE DEPARTMENT.

The following Act of the Indian Legislature received the assent of the Governor General on the 23rd September 1933, and is hereby promulgated for general information:—

ACT No. XXVII OF 1933.

An Act to constitute a Medical Council of India.

WHEREAS it is expedient to constitute a Medical Council in India in order to establish a uniform minimum standard of higher qualifications in medicine for all provinces; It is hereby enacted as follows:—

Short title, extent, and commencement.

1. (1) This Act may be called the Indian Medical Council Act, 1933.

(2) It extends to the whole of British India.

(3) It shall come into force on such date as the Governor General in Council may, by notification in the *Gazette of India*, appoint.

Definitions.

2. In this Act, unless there is anything repugnant in the subject or context,—

(a) "British Indian University" means any university in British India established by an Act of the Indian Legislature or of a local Legislature and having a medical faculty;

(b) "the Council" means the Medical Council of India constituted under this Act;

(c) "medical institution" means any institution, within or without British India, which grants degrees, diplomas or licences in medicine;

(d) "medicine" means modern scientific medicine and includes surgery and obstetrics, but does not include veterinary medicine and surgery;

(e) "Provincial Medical Council" means a medical council constituted under an Act of a local Legislature to regulate the registration of medical practitioners;

(f) "Provincial Medical Register" means a register maintained under an Act of a local Legislature to regulate the registration of medical practitioners;

(g) "recognized medical qualification" means any of the medical qualifications included in the First and Second Schedules; and

(h) "Regulation" means a Regulation made under section 16.

Constitution and composition of the Council.

3. (1) The Governor General in Council shall cause to be constituted a Council consisting of the following members, namely :—

(a) one member from each Governor's province, to be nominated by the Local Government of the province;

(b) one member from each British Indian University, to be elected by the members of the Senate of the university (or, in the case of the University of Lucknow, the Court, and in the case of the University of Rangoon, the Council) from amongst the members of the medical faculty of the university;

(c) one member from each province where a Provincial Medical Register is maintained, to be elected from amongst themselves by persons enrolled on the Register who possess recognized medical qualifications or medical qualifications granted by a British Indian University; and

(d) three members to be nominated by the Governor General in Council.

(2) The President of the Council shall be elected by the members of the Council from amongst themselves:

Provided that for four years from the first constitution of the Council the President shall be a person nominated by the Governor General in Council who shall hold office during the pleasure of the Governor General in Council and, where he is not already a member, shall be a member of the Council in addition to the members prescribed in sub-section (1).

(3) No act done by the Council shall be questioned on the ground merely of the existence of any vacancy in, or any defect in the constitution of, the Council.

Mode of election.

4. (1) An election under clause (b) or clause (c) of sub-section (1) of section 3 shall be conducted by the Local Government, in such manner as it may think fit, subject to any instructions the Governor General in Council may issue in this behalf.

(2) Where any dispute arises regarding any election to the Council, it shall be referred to the Local Government whose decision shall be final.

Restrictions of nominations and elections.

5. (1) No person shall be eligible for nomination or election under clause (a) or (d) of sub-section (1) of section 3 unless he possesses a recognized medical qualification or a medical qualification granted by a British Indian University.

(2) No person shall be eligible for nomination under clause (c) of sub-section (1) of section 3 unless he resides in the province concerned, and, where a Provincial Medical Register is maintained in that province, unless he is enrolled on that register.

(3) No person shall be eligible for election under clause (b) of sub-section (1) of section 3 unless he has had at least four years' experience as a Professor, Assistant Professor, Lecturer or Reader in Medical Colleges or Schools.

(4) No person may at the same time serve as a member in more than one capacity.

Incorporation of the Council.

6. The Council so constituted shall be a body corporate by the name of the Medical Council of India, having perpetual succession and a common seal with power to acquire and hold property both movable and immovable, and to contract, and shall by the said name sue and be sued.

Term of office.

7. (1) An elected President shall hold office for a term not exceeding five years and not extending beyond the expiry of the term for which he has been nominated or elected to be a member of the Council.

(3) A member, other than a nominated President, shall hold office for the term of five years from the date of his nomination or election or until his successor shall have been duly nominated or elected, whichever is longer.

(4) Where the said term of five years is about to expire in respect of any member, his successor may be nominated or elected at any time within three months before the said term expires, but shall not assume office until the said term has expired.

Meetings of the Council.

8. (1) The Council shall hold its first meeting at such time and place as may be appointed by the Governor General in Council; and thereafter the Council shall meet at least once in each year at such time and place as may be appointed by the Council.

(2) Until otherwise provided by Regulations, ten members of the Council shall form a quorum, and all the acts of the Council shall be decided by a majority of the members present and voting.

Officers, Secretary and servants of the Council.

9. (1) The Council shall—

(a) elect from amongst its members a Vice-President;

(b) constitute from amongst its members an Executive Committee, and such other Committees for general or special purposes as the Council deems necessary to carry out the purposes of this Act;

(c) appoint a Secretary, who may also, if deemed expedient, act as Treasurer;

(d) appoint or nominate such other officers and servants as the Council deems necessary to carry out the purposes of this Act;

(e) require and take from the Secretary, or from any other officer or servant, such security for the due performance of his duties as the Council deems necessary; and

(f) with the previous sanction of the Governor General in Council, fix the remuneration and allowances to be paid to the President, Vice-President, members, officers and servants of the Council.

(2) Notwithstanding anything contained in clause (c) of sub-section (1), for the first years from the commencement of this Act, the Secretary of the Council shall be a person appointed by the Governor General in Council, who shall hold office during the pleasure of the Governor General in Council.

The Executive Committee.

10. (1) The Executive Committee shall consist of seven members, of whom five shall be elected by the Council from amongst its members.

(2) The President and Vice-President of the Council shall be members ex officio of the Executive Committee, and shall be President and Vice-President, respectively, of that Committee.

(3) In addition to the powers and duties conferred and imposed upon it by this Act the Executive Committee shall exercise and discharge such powers and duties as the Council may confer or impose upon it by any Regulations which may be made in this behalf.

Recognition of medical qualifications granted by medical institutions in British India.

11. (1) The medical qualifications granted by medical institutions in British India which are included in the First Schedule shall be recognised medical qualifications for the purposes of this Act.

(2) Any medical institution in British India which grants a medical qualification not included in the First Schedule may apply to the Governor General in Council to have such qualification recognised and the Governor General in Council, after consulting the Council, may, by notification in the *Gazette of India*, amend the First Schedule so as to include such qualification therein.

(3) Such notification may also direct that an entry shall be made in the last column of the First Schedule against such medical qualification declaring that it shall be a recognised medical qualification only when granted after a specified date.

(4) The Council shall, as soon as may be and without application being made, make all necessary arrangements for the inspection of the medical courses and examinations of the Universities of Patna, Rangoon and Andhra, and shall submit their recommendations to the Governor General in Council regarding the inclusion in the First Schedule of the medical qualifications granted by those Universities.

Non-Indian qualifications in Second Schedule to be recognised.

12. The medical qualifications granted by medical institutions outside British India which are included in the Second Schedule shall be recognised medical qualifications for the purposes of this Act, and shall be sufficient qualifications for enrolment on any Provincial Medical Register.

Transitory arrangements for modification of the Second Schedule.

13. *(1)* At any time during the period of four years after the commencement of this Act, the Council may enter into negotiations with the authority in any State or country outside British India which is entrusted by the law of such State or country with the maintenance of a register of medical practitioners, for the settling of a scheme of reciprocity for the recognition of medical qualifications, and the course of such negotiations shall be reported to the Governor General in Council, along with the decisions of the Council to recognise or to refuse to recognise the medical qualifications proposed by such authority for recognition in British India.

(2) In so far as the decisions of the Council to recognise medical qualifications are accepted by the Governor General in Council, they shall be embodied in a resolution and published in the *Gazette of India*, and such resolution shall specify or indicate with sufficient accuracy all medical qualifications finally approved for recognition in British India:

Provided that where any such resolution specifies or indicates a medical qualification which is not included in the Second Schedule, the Governor General in Council may, by notification in the *Gazette of India*, amend the Second Schedule so as to include such qualification therein, and such amendment may further direct that such qualification shall be deemed to be a recognised medical qualification for the purposes of this Act only when granted after a specified date.

(3) Within one month before the expiry of the period of four years from the commencement of this Act, the Governor General in Council shall frame a schedule to include all medical qualifications which have been specified or indicated by him in resolutions made under sub-section *(2)* and shall publish the said schedule in the *Gazette of India*, and such schedule shall be substituted for the Second Schedule with effect from the expiry of the said period of four years, and shall then have force as if it had been enacted in this Act:

Provided that the Governor General in Council shall include in the said schedule all medical qualifications included in the Second Schedule which were granted before the expiry of the said period of four years.

Permanent arrangements for modification of the Second Schedule.

14. *(1)* At any time after the expiry of the period of four years after the commencement of this Act, the Council may complete or may enter into negotiations with the authority in any State or country outside British India which by the law of such State or country is entrusted with the maintenance of a register of medical practitioners, for the settling of a scheme of reciprocity for the recognition of medical qualifications, and in pursuance of any such scheme the Governor General in Council may, by notification in the *Gazette of India*, amend the Second Schedule so as to include therein any medical qualification which the Council has decided should be recognised.

(2) Such notification may also direct that an entry shall be made in the last column of the Second Schedule against such medical qualification declaring that it shall be a recognised medical qualification only when granted after a specified date.

(3) The Governor General in Council, after consultation with the Council, may, by notification in the *Gazette of India*, amend the Second Schedule by directing that an entry be made therein in respect of any medical qualification, declaring that it shall be a recognised medical qualification only when granted before a specified date.

(4) Where the Council has refused to recognise any medical qualification which has been proposed for recognition by any such authority, that authority may apply to the Governor General in Council, and the Governor General in Council, after considering such application and after consulting the Council, may, by notification in the *Gazette of India*, amend the Second Schedule so as to include such qualification therein, and the provisions of sub-sections *(2)* shall apply to such notification.

Power to require information as to courses of study and examinations.

15. Every medical institution in British India which grants a recognised medical qualification shall furnish such information as the Council may, from time to time, require as to the courses of study and examinations to be undergone in order to obtain such qualification, as to the ages at which such courses of study and examinations are required to be undergone and such qualification is conferred, and generally as to the requisites for obtaining such qualification.

Inspection of examinations.

16. *(1)* The Executive Committee shall appoint such number of medical inspectors as it may deem requisite to attend at any or all of the examinations held by medical institutions in British India for the purpose of granting recognised medical qualifications.

(2) Inspectors appointed under this section shall not interfere with the conduct of any examination, but they shall report to the Executive Committee on the sufficiency of every examination which they attend and on any other matters in regard to which the Executive Committee may require them to report.

(3) The Executive Committee shall forward a copy of any such report to the medical institution concerned, and shall also forward a copy, with the remarks if such institution thereon, to the Governor General in Council.

Withdrawal of recognition.

17. (1) When, upon report by the Executive Committee it appears to the Council that the courses of study and examinations to be gone through in any medical institutions in British India in order to obtain a recognized medical qualification or that the standards of proficiency required from candidates at any examination held for the purpose of grant of such qualification are not such as to secure to persons holding such qualification the knowledge and skill requisite for the efficient practice of medicine, the Council shall make a representation to that effect to the Governor General in Council.

(2) After considering such representation the Governor General in Council may send it to the Local Government of the province in which the medical institution is situated, and the Local Government shall forward it, along with such remarks as it may choose to make, to the medical institution, with an intimation of the period within which the medical institution may submit its explanation to the Local Government.

(3) On the receipt of the explanation or, where no explanation is submitted within the period fixed, then on the expiry of that period, the Local Government shall make its recommendations to the Governor General in Council.

(4) The Governor General in Council, after making such further inquiry, if any, as he may think fit, may, by notification in the *Gazette of India*, direct that an entry shall be made in the First Schedule against the said medical qualification declaring that it shall be a recognized medical qualification only when granted before a specified date.

Power to make Regulations.

18. (1) The Council may, with the previous sanction of the Governor General in Council, make Regulations generally to carry out the purposes of this Act, and, without prejudice to the generality of this power, such Regulations may provide for—

(a) the management of the property of the Council;

(b) the summoning and holding of meetings of the Council, the times and places where such meetings are to be held, the conduct of business thereat and the number of members necessary to constitute a quorum;

(c) the resignation of members of the Council and the filling of casual vacancies;

(d) the powers and duties of the President and Vice-President;

(e) the mode of appointment of the Executive Committee and other Committees, the summoning and holding of meetings, and the conduct of business of such Committees;

(f) the tenure of office, and the powers and duties of the Secretary and other officers and servants of the Council;

(g) the appointment, powers, duties and procedure of medical inspectors; and

(h) any matter for which under this Act provision may be made by Regulations.

(2) Until the first Council is constituted under this Act, any Regulations which may be made under sub-section (1) may be made by the Governor General in Council; and any Regulation so made may be altered or rescinded by the Council in exercise of its powers under sub-section (1).

Information to be furnished by Council, and publication thereof.

19. (1) The Council shall furnish such reports, copies of its minutes, abstracts of its accounts, and other information to the Governor General in Council as he may require.

(2) The Governor General in Council may publish, in such manner as he may think fit, any report, copy, abstract or other information furnished to him under this section or under section 16.

Commissions of Inquiry.

20. (1) Whenever it is made to appear to the Governor General in Council that the Council is not complying with any of the provisions of this Act, the Governor General in Council may refer the particulars of the complaint to a Commission of Inquiry consisting of three persons, two of whom shall be appointed by the Governor General in Council, one being a Judge of a High Court established by Letters Patent of the Crown, and one by the Council;

and such Commission shall proceed to inquire in a summary manner and to report to the Governor General in Council as to the truth of the matters charged in the complaint, and in case of any charge of default or of improper conduct being found by the Commission to have been established, the Commission shall recommend the remedies, if any, which are in its opinion necessary.

(2) The Governor General in Council may require the Council to adopt the remedies so recommended within such time as, having regard to the report of the Commission, he may think fit, and if the Council fails to comply with any such requirement, the Governor General in Council may amend the Regulations of the Council, or make such provision or order or take such other steps as may seem necessary to give effect to the recommendations of the Commission.

(3) A Commission of Inquiry shall have power to administer oaths, to enforce the attendance of witnesses and the production of documents, and shall have all such other necessary powers for the purpose of any inquiry conducted by it as are exercised by a Civil Court under the Code of Civil Procedure, 1908. V of 1908.

THE FIRST SCHEDULE.

(*See* section 11.)

Recognised medical qualifications granted by medical institutions in British India.

Medical Institution.	Recognised medical qualification.	Abbreviation for registration.
University of Allahabad	Bachelor of Medicine and Bachelor of Surgery	M.B., B.S., All.
University of Bombay	Licentiate in Medicine and Surgery	L.M.S., Bom.
	Bachelor of Medicine and Bachelor of Surgery	M.B., B.S., Bom.
	Doctor of Medicine	M.D., Bom.
	Master of Surgery	M.S., Bom.
University of Calcutta	Licentiate in Medicine and Surgery	L.M.S., Cal.
	Bachelor of Medicine	M.B., Cal.
	Doctor of Medicine	M.D., Cal.
	Master of Surgery	M.S., Cal.
	Master of Obstetrics	M.D., Cal.
University of Lucknow	Bachelor of Medicine and Bachelor of Surgery	M.B., B.S., Lucknow.
University of Madras	Licentiate in Medicine and Surgery	L.M.S., Mad.
	Bachelor of Medicine and Master of Surgery	M.B., C.M., Mad.
	Bachelor of Medicine and Bachelor of Surgery	M.B., B.S., Mad.
	Doctor of Medicine	M.D., Mad.
Punjab University	Licentiate in Medicine and Surgery	L.M.S., Pun.
	Bachelor of Medicine	M.B., Pun.
	Doctor of Medicine	M.D., Pun.
	Master of Surgery	M.S., Pun.

THE SECOND SCHEDULE.

(*See* section 12.)

Recognised medical qualifications granted by medical institutions outside British India.

A. Registrable qualifications admitting primarily to the Medical Register granted by licensing bodies in the United Kingdom, as shown in Table (F) set out in the Medical Register for 1931 printed and published under the direction of the General Council of Medical Education and Registration of the United Kingdom in pursuance of the Medical Acts, 1858 and 1886.

B. Registrable qualifications granted by licensing bodies in British possessions, as shown in Table (I) set out in the said Medical Register, other than registrable qualifications granted by licensing bodies in India.

C. Registrable qualifications granted by licensing bodies in Foreign Countries, as shown in Table (J) set out in the said Medical Register.

L. GRAHAM,
Secretary to the Government of India.

(Republished by order of His Excellency the Governor in Council)

V. N. VISWANATHA RAO,
Secretary to Government, Law (Legislative) Department.

MADRAS: PRINTED AND PUBLISHED AT THE SUPERINTENDENT, GOVERNMENT PRESS.

Regd. No. L—8.

THE FORT ST. GEORGE GAZETTE

Published by Authority.

No. 22] MADRAS, TUESDAY EVENING, OCTOBER 17, 1933. [Price, 2 as. 2 p.

Part IV—Proceedings of the Madras Legislature

CONTENTS.

PAGE

Bill No. 15 of 1933.—Madras Forest (Amendment) 305
Bill No. 16 of 1933.—Periyar Irrigation Tanks (Preservation) 304

SUPPLEMENT :
Bill No. 13 of 1933.—Madras Maternity Benefit.—Extracts and Orders.
Bill No. 14 of 1933.—Madras City Civil Courts (Amendment).—Tamil, Telugu and Hindustani.
Act No. XXI of 1933.—Madras Nambudiri.—Kagaram.

Bills to be introduced in the Council of the Governor of Fort St. George assembled for the purpose of making Laws and Regulations.

Under rule 18 of the Madras Legislative Council Rules, the following Bills, together with the Statements of Objects and Reasons, are published for general information :—

BILL No. 15 OF 1933.

A Bill further to amend the Madras Forest Act, 1882, for a certain purpose.

Madras Act V of 1882.

WHEREAS it is expedient further to amend the Madras Forest Act, 1882, for the purpose hereinafter appearing; AND WHEREAS the previous sanction of the Governor General has been obtained to the passing of this Act;

It is hereby enacted as follows :—

Short title.

1. This Act may be called the Madras Forest (Amendment) Act, 1933.

Madras Act V of 1882.

Amendment of section 66, Madras Act V of 1882.

2. In section 66 of the Madras Forest Act, 1882, after the words "expenses incurred in the execution of this Act in respect of timber or forest-produce," the words "or under any contract relating to timber or forest-produce, including any sum recoverable thereunder for

the breach thereof or in consequence of its cancellation or under the terms of a notice relating to the sale of timber or forest-produce by auction or by invitation of tenders, issued by or under the authority of a District Forest Officer," shall be inserted.

STATEMENT OF OBJECTS AND REASONS.

The object of this Bill is to remove the doubts which have been raised as to whether the expression "All money . . . payable to the Government . . . on account of timber or forest-produce" occurring in section 66 of the Madras Forest Act, 1882, includes—

(a) moneys due from a defaulting contractor under the terms of a contract relating to timber or forest-produce entered into by him with the Government, and

(b) moneys due from a defaulting purchaser of timber or forest-produce at a sale by auction or by tender under the terms of such sale. Clause 2 of the Bill removes those doubts by making the necessary amendments to section 66.

7th October 1933. M. KRISHNAN NAIR.

BILL No. 16 OF 1933.

A Bill to provide for the preservation in efficient condition of tanks belonging to landholders which are used as part of the Periyar system of irrigation in the Presidency of Madras.

WHEREAS it is expedient to provide for the preservation in efficient condition of tanks belonging to landholders which are used by the Government as part of the Periyar system of irrigation in the Presidency of Madras:

AND WHEREAS the previous sanction of the Governor-General has been obtained to the passing of this Act:

It is hereby enacted as follows:—

Short title. 1. This Act may be called the Periyar Irrigation Tanks (Preservation) Act, 193 .

Extent. 2. It extends to the whole of the Madura district.

Definitions. 3. In this Act, unless there is something repugnant in the subject or context—

(a) 'Collector' means the Collector of the district;

(*b*) 'estate' and 'landholder' have the same meaning as in the Madras Estates Land Act, 1908; and

Madras Act of 1908.

(*c*) 'tank' means any tank situated wholly or partly in an estate and used by the Government as part of the Periyar system of irrigation.

Decision of Collector.

4. If any question arises as to whether any area is or forms part of a tank, it shall be decided by the Collector whose decision shall be final.

Preparation of plans and estimates for repair of tank and service of order on landholder.

5. Whenever it appears to the Collector that any tank is in a state of disrepair, he may cause to be prepared plans and estimates specifying the measures which in his opinion are necessary for its repair and restoration to efficiency. The Collector shall send copies of such plans and estimates to the landholder of the estate in which the tank is situated or if the tank is not wholly situated in one estate to each landholder concerned together with an order in writing requiring him to appear before the Collector on a date to be specified in the notice and show cause why the measures specified in the said plans and estimates should not be carried out.

The Collector shall cause a vernacular translation of such order to be affixed in some conspicuous place or places in the village or villages in which the tank is situated and in such other villages, if any, as he may think fit.

Enquiry by Collector.

6. If the landholder or any of the landholders concerned appears before the Collector and satisfies him after such enquiry as the Collector thinks fit—

(*a*) that he is not the landholder of any estate in which the tank is wholly or partly situated; or

(*b*) that the tank does not require repair; or

(*c*) that measures other than those proposed would be sufficient for the repair of the tank and its restoration to efficiency; or

(*d*) that by local custom or express agreement any of the measures proposed should be carried out wholly or in part by and at the cost of some other person or persons;

the Collector shall cancel or modify the order accordingly and in the latter case shall cause to

be made such modifications in the plans and estimates as he may find necessary.

Provided that, in cases falling under clause (*d*), the Collector shall—

(i) before modifying the order give a reasonable opportunity to the person or persons concerned to appear and show cause why the measures should not be carried out and the cost thereof recovered from him or them wholly or in part, and

(ii) specify in the order the extent to which the landholder's liability devolves on the person or persons concerned under the local custom or express agreement and the proportions, if any, in which each of such persons, if more than one, shall bear such liability.

Right of persons concerned to make representations to Collector.

7. Pending an inquiry under section 6, or at any time within thirty days of the date when the copy of the order is affixed under section 5, the holder of any land irrigated by the Periyar system or any other person concerned may appear before the Collector and make such representations as he may think fit with regard to the nature of the measures proposed.

Order of Local Government on report by Collector.

8. (1) If the Collector does not cancel the order under section 6, he shall report the matter for the orders of the Local Government who may cause to be carried out the measures specified in the order as originally issued by the Collector or as modified by him, as the case may be.

(2) The total cost of carrying out such measures (including the charges on account of establishment and tools and plant at such percentages on the actual cost of the work done as the Local Government may from time to time prescribe) shall be divided between the Local Government and the landholder or landholders and the other persons concerned, if any, in accordance with the following provisions:—

(a) There shall first be determined the total average area on which, during the three faslis immediately preceding the fash in which the order under section 5 was issued, the Local Government have levied water-cess for the use

of water issuing from the tank otherwise than through its surplus works, whether at the rate prescribed for the irrigation of dry land with Periyar water or at the rate prescribed for the irrigation of wet land in whole inam and zamindari villages with such water.

(*b*) Each landholder concerned shall bear such proportion of the said total cost, as one half of the average area of the lands in his estate, on which during the said three fashs the Local Government have levied water-cess for the use of water so issuing at the rate prescribed for the irrigation with Periyar water of wet lands in whole inam and zamindari villages, bears to the total average area as determined under clause (*a*):

Provided that in cases falling under clause (*d*) of section 6, the liability of the landholder concerned shall, to the extent specified in the Collector's order, be borne by the persons and in the proportions specified in such order.

(*c*) The Local Government shall bear the balance of the said total cost.

Illustrations.—1. A tank is wholly situated in the estate of a landholder. No local custom or express agreement excluding the liability of the landholder is proved. The average area on which water cess was levied during the three fashs immediately preceding that in which the order under section 6 is issued consists of 50 acres on which water-cess was levied at the rate prescribed for the irrigation of dry lands and 30 acres on which water-cess was levied at the rate prescribed for the irrigation of wet lands in whole inam and zamindari villages. The landholder should bear $\frac{\frac{1}{2} \text{ of } 30}{50 + 30}$, i.e., 3/16 of the total cost and the Government should bear the remainder, namely, 13/16.

2. The facts are the same as in Illustration 1, except that an express contract is proved by which the ryots holding the wet lands are bound to bear a share of the cost in proportion to their holding. Twenty acres of the wet lands are held by the ryots and the remaining ten by the landholder. The Government have to bear 13/16 of the total cost as in Illustration 1, the ryots 2/16 and the landholder 1/16.

3. A tank is situated partly in the estate of landholder *A* and partly in that of landholder *B*. No local custom or express agreement excluding the liability of other landholder is proved. The average area on which water-cess was levied during the three faslis immediately preceding, consists of 50 acres on which the cess was levied at the rate prescribed for dry lands, 20 acres in the estate of landholder *A*, on which the cess was levied at the rate prescribed for wet lands in whole inam and zamindari villages, and 10 acres in the estate of landholder *B* on which the cess was levied at the rate prescribed for such wet lands. Landholder *A* will bear $\frac{\text{A's } 20}{50+20+10}$ or 2/16 of the total cost, landholder *B* will bear $\frac{\text{B's } 10}{50+20+10}$ or 1/16 of the total cost and the Government will bear the remainder, i.e., 13/16.

4. A tank is situated in the estates of several landholders. During the three faslis immediately preceding, water-cess has been levied on the whole ayacut at the rate prescribed for the irrigation of wet lands in whole inam and zamindari villages. No local custom or express agreement excluding the liability of any landholder is proved. One-half of the total cost will be borne by the Government and the other half by the several landholders in proportion to the average area lying within their estates on which such water-cess has been levied.

Service of not on on landholder or other person to pay amount of cost due from him.

9. After such measures as may have been ordered by the Local Government under section 8 have been carried out, the Collector shall cause to be served upon every landholder or other person concerned, a memorandum showing the total cost of carrying out the same and the portion of such cost for which he is liable under section 8, together with an order directing him to pay the said portion either in a lump sum or in instalments within a specified time.

Recovery of amount due.

10. Any amount payable by a landholder or other person under an order under section 9 shall be recoverable as an arrear of land revenue.

Right of suit of landholder, etc., in certain cases.

11. (1) Any landholder aggrieved by an order under section 9 served on him may within six months from the date on which such order was served institute a suit in a Civil Court to have such order set aside or modified on any of the following grounds, namely:—

(*a*) that he is not the landholder of any estate in which the tank is wholly or partly situated; or

(*b*) that by local custom or express agreement any of the measures should have been carried out by, and at the cost of, some other person; or

(*c*) that the portion of the cost for which he has been made liable has been wrongly calculated

Provided that a landholder who has been served with an order, under section 5 shall not be entitled to institute a suit on the ground specified in clause (*c*) or clause (*b*), unless he has raised such ground in the proceedings before the Collector under section 6.

(2) Any person other than a landholder aggrieved by an order under section 5 served on him may within six months from the date on which such order was served institute a suit in a Civil Court to have such order set aside or modified on any of the following grounds, namely —

(*a*) that he is not bound to carry out any of the measures by local custom or express agreement; or

(*b*) that the portion of the cost for which he has been made liable has been wrongly calculated.

Provided that no such person shall be entitled to institute a suit on the ground specified in clause (*a*), unless he has raised such ground in the proceedings referred to in the proviso to section 6 having had a reasonable opportunity to do so.

Procedure in case of emergency.

12. Whenever it appears to the Collector that any tank is in such a state of disrepair as to be in imminent danger of breaching, he may by summary order cause to be carried out the measures of repair which in his opinion are necessary to prevent the tank from breaching and shall without delay inform every landholder and other person concerned of the action which he is taking. The provisions of this Act shall thereupon apply as though such repairs had been ordered to be executed by the Local Government under section 8.

Service of notice or other document.

13. Every notice or other document required by this Act to be served on or sent to any person, shall, if practicable, be served personally on such person; or, if he cannot be found, the notice or document may be left at his usual or last known place of abode with an adult member of his family or an adult servant or agent, or

may be sent by registered post, or may be affixed to some conspicuous part of the usual or last known place of abode and shall thereupon be deemed to have been duly served or sent.

Powers of entry and inspection.

14. The Collector or any officer appointed by him in that behalf may, for the purpose of this Act, at any time, enter upon any land and inspect or cause to be inspected any tank situated therein

STATEMENT OF OBJECTS AND REASONS.

Certain tanks situated in proprietary estates have been used for a long time past as part of the Periyar system of irrigation and thereby the system has been so developed that the discontinuance of the use of the tanks now would be prejudicial to the interests of many holders of lands irrigated by that system Some of the tanks are not kept in proper repair. No means exist at present by which owners of the tanks can be effectively compelled to keep them in good repair. The provisions of Chapter VII of the Estates Land Act, 1908, for the repair of irrigation works are an inadequate remedy as it can be applied only when a tank is already in such a condition that the ryots are unable to raise an irrigated crop. It is, therefore, proposed by the Bill to take power to enable the Government to direct the carrying out of the repairs necessary to the tanks used as a part of the Periyar system of irrigation. The Bill provides full opportunity to the landholder and other persons concerned to establish that the repairs proposed are not needed or that less costly measures will suffice. The Government recognize that the cost of the repairs should not be levied wholly from the proprietor and the Bill provides for the Government bearing their due share of the cost. The apportionment of the liability between the Government and the landholder is based on the principle that the Government alone are interested in the irrigation of the dry lands while the Government and the landholder are equally interested in the irrigation of wet lands. Where by local custom or express agreement, any portion of the repairs should be carried out by a person other than the landholder, provision has been made in the Bill for the recovery of the cost of such portion of the repairs from such person. The landholder or other person from whom any portion of the cost has been ordered to be recovered is also given a right in certain circumstances to institute a suit in a civil court. A clause has been added to the Bill on the lines of section 11 of the Railway Protection Act, 1886, providing for the carrying out of immediate repairs in cases where a tank is in imminent danger of breaching

17th October 1933. A. Y. G. CAMPBELL.

NOTES ON CLAUSES.

Clause 3 (c).—The scope of the Bill is restricted to proprietary tanks used as part of the Periyar system and does not extend either to tanks which, though in a state of disrepair, are not used as part of the Periyar system or to proprietary channels. The words "wholly or partly" are used in the definition, as there are some tanks which are partly in one estate and partly in another or partly in an estate and partly outside an estate.

Clause 5.—This clause provides for the preparation of plans and estimates for repairs to tanks which are in a state of disrepair and for the Collector sending the plans and estimates to the landholder concerned, with a notice requiring him to appear and show cause why the repairs should not be carried out. Publication of this requisition in the village or villages affected has also been provided for. The clause generally follows sections 4 and 5 of the Madras Railway Protection Act, 1886 (Madras Act IV of 1886).

Clause 6.—This clause provides an opportunity to the landholder to establish that he is not liable to carry out the repairs or that the repairs proposed are not needed or that less costly measures will suffice. It is largely based on section 6 of the Railway Protection Act. If by local custom or express agreement the repairs should be carried out by some person other than the landholder, that other person also is given an opportunity to show cause why the measures should not be carried out at his cost.

Clause 7.—This clause follows section 8 of the Railway Protection Act and affords opportunity to holders of lands under the Periyar system to make representations to the Collector in regard to the nature of the repairs proposed.

Clause 8.—Sub-clause (1) follows generally section 9 of the Railway Protection Act and provides that the orders of the Local Government are necessary for the carrying out of the repairs.

Sub-clause (2) provides for the apportionment of the cost of the repairs between the Local Government and the landholder and the other persons concerned on the principle that the Government alone are interested in the irrigation of the dry lands while the Government and the landholder are equally interested in the irrigation of wet lands. The illustrations to this sub-clause are intended to show the working of the principle adopted in the various classes of cases which might occur.

Clause 9.—This clause follows section 10 of the Railway Protection Act, and relates to the service of notice on the landholder or other person concerned for the payment of his

portion of the cost Discretion has been given to the Collector to permit payment of the cost in instalments.

Clause 10.—This clause provides for the recovery of the cost from the landholder or other person concerned as an arrear of land revenue.

Clause 11.—This clause gives the landholder or other person from whom a portion of the cost of the repairs has been ordered to be recovered a right to institute a suit in a civil court to have the order set aside or modified either on the ground that he is not the person liable or on the ground that the amount of his liability has been wrongly calculated.

Clause 12.—This clause corresponds to section 11 of the Railway Protection Act and provides for a summary procedure in cases of emergency where a tank is in imminent danger of breaching.

Clause 13.—This clause prescribes the manner in which notices and other documents should be served. It follows generally section 10 of the Railway Protection Act.

Clause 14.—This clause empowers the Collector and officers authorized by him to enter upon any land for purposes of the Act and corresponds to section 3 of the Railway Protection Act.

V. N. VISWANATHA RAO,
Secretary to Govt., Law (Legislative) Dept.

MADRAS: PRINTED AND PUBLISHED BY THE SUPERINTENDENT, GOVERNMENT PRESS.

Reg. No. 1—M.



SUPPLEMENT TO PART II

OF

THE FORT ST. GEORGE GAZETTE

No. 41] MADRAS, TUESDAY EVENING, OCTOBER 17, 1933 [Price, 2 annas.

DAILY RAINFALL RECORDED IN THE MADRAS PRESIDENCY

FOR THE MONTH OF

AUGUST 1933.

Daily Rainfall recorded in the Madras

Districts.		Stations.	1	2	3	4	5	6	7	8	9	10	11	12	13	14	15	16	17	18	19	20	21
Godavari (Tekkali).	1	Kotabommali	1.32	1.43	2.71	2.79	..	..	..	0.61	2.96	2.17	0.12	0.07	0.32	0.06	..	..	..	0.01	0.19
	2	Narsipatam	1.97	..	2.11	2.01	..	..	..	0.52	1.37	0.25	..	0.03	0.14	..	..	0.32	1.06	..	..	0.13	0.45
	3	Atchutapuram	5.76	1.15	2.21	..	0.03	..	..	..	1.81	1.23	1.50	..	..	0.30	..	..	..	..	..	..	..
	4	Yelamanchili	..	..	..	..	..	..	..	..	0.91	..	..	..	..	..	0.72	..	..	..	..	..	0.30
	5	Tuni	0.11	1.83	1.90	..	..	..	..	..	1.09	..	..	..	..	..	..	0.30	..	..	..	..	..
	6	Pedapudi	0.30	2.01	1.61	..	..	..	..	..	1.15	..	..	..	..	..	..	0.13	..	..	..	..	..
	7	Chatrapalli	..	0.11	2.11	1.93	..	..	..	..	1.24	..	..	..	..	..	..	0.14	..	..	..	..	..
	8	Rajahmundry (S)	0.05	1.05	2.16	1.71	..	..	0.15	..	1.09	..	..	..	..	..	..	0.15	..	..	..	..	..
	9	Korukonda	0.17	1.11	1.82	1.18	0.05	..	..	..	1.45	..	..	..	..	..	..	..	..	..	..	..	..
	10	Tallapudi	0.02	1.55	1.95	0.18	..	..	..	..	0.63	..	..	..	..	..	..	0.05	..	..	..	..	..
	11	Samalkot	1.05	0.27	2.16	0.32	..	..	..	..	0.55	..	..	..	..	..	..	0.09	..	..	..	..	..
	12	Pithapuram	0.11	..	2.01	0.13	..	..	..	..	0.52	..	..	..	..	..	..	0.32	..	..	..	..	..
	13	Peddapuram	0.11	..	2.01	0.14	..	..	..	..	0.19	..	..	..	..	..	..	..	..	..	..	..	..
	14	Tuni	0.18	0.15	2.01	0.12	..	..	..	..	0.20	0.04	0.16	..	..	..	..	0.16	..	..	..	..	..
	15	Yeleswaram	0.15	0.11	2.01	0.15	..	..	..	..	0.20	..	..	..	..	..	..	..	..	..	..	..	..
	16	Gokavaram	0.19	..	2.01	0.16	..	..	..	..	0.20	..	..	..	..	0.19	..	..	..	..	..	..	..
	17	Kadiam * ..	1.89	0.06	2.21	0.25	..	..	..	..	0.30	..	..	..	..	0.84	0.13	1.30	..	..	1.66	..	0.32
		Average (a) ..	1.13	0.52	1.45	0.97	0.01	..	0.03	0.16	0.89	0.06	0.05	0.01	0.17	0.09	0.05	0.08	0.01	0.13	0.23	0.05	
Godavari Agency.	1	Rayavaram	0.14	0.10	2.16	2.23	0.27	..	..	1.07	2.05	0.15	0.17	..	0.06	..	..	..	..	..	..	..	..
	2	Rajahmundry	0.35	0.09	2.07	2.13	0.09	..	..	2.49	0.02	0.14	..	..	..	0.40	0.16	0.30	..	..	..	..	..
	3	G. T. Gunnaipet	0.03	1.53	2.24	2.13	0.11	..	..	2.19	2.08	1.42	0.18	0.70	0.02	..	..	..	..	..	..	0.19	..
	4	R. Gunnaipet	1.01	0.25	2.08	1.76	0.28	..	..	0.25	0.72	0.27	0.01	..	..	..	..	..	0.60	..	..	..	..
	5	Dummu	..	1.49	..	2.09	..	..	..	..	..	..	1.00	..	..	..	..	..	..	..	..	..	..
	6	Polavaram *	0.01	0.01	1.83	1.20	0.10	..	..	1.07	2.88	1.26	0.04	..	..	..	..	..	..	..	..	0.15	..
	7	Nellipaka *	0.21	0.38	1.81	1.21	..	..	..	0.38	0.80	0.47	..	..	..	..	..	..	..	..	..	..	..
		Average (a) ..	0.16	0.17	2.02	2.16	0.24	..	..	1.10	1.74	1.06	0.24	0.14	0.17	0.13	0.05	0.05	0.10	..	0.04		
Vizagapatam (Tekkali).	1	Parvatipur	0.74	..	1.16	0.16	..	..	..	..	..	..	..	0.80	0.16	..	1.06	0.06	..	..	1.06	1.07	0.20
	2	Pathapatnam	1.23	..	0.93	0.06	..	..	..	0.04	0.24	..	..	..	..	..	..	0.10	..	..	0.08	..	..
	3	Kotabali	..	..	1.15	0.13	..	..	..	..	0.75	0.25	..	..	..	0.10	..	0.10	..	..	..	..	..
	4	Salur	1.06	0.11	1.10	0.05	0.09	..	..	..	..	0.20	0.16	0.06	..	..	..	1.02	..	..	0.01	..	..
	5	Gollapalli-agraram	0.35	..	1.10	1.20	..	..	..	..	..	0.10	0.14	..	..	..	..	..	0.06	..	..	..	..
	6	Chipurupalle	0.01	..	0.11	1.10	..	..	..	..	..	..	..	..	..	..	..	0.22	..	..	..	..	..
	7	Vizianagaram	0.14	0.04	0.04	0.28	..	..	..	..	0.24	..	..	..	..	..	..	..	0.06	..	..	..	..
	8	Srungavarapukota	0.28	0.17	0.11	0.15	0.03	..	..	..	..	..	0.38	..	..	..	..	..	..	..	..	..	..
	9	Chodavaram	0.17	..	0.09	0.15	..	..	..	..	..	0.10	0.07	0.09	0.11	..	..	0.27	..	..	..	..	..
	10	Narsipatnam	0.02	0.18	0.06	0.11	0.06	..	..	..	0.46	0.10	0.16	0.11	0.23	..	..	..	0.04	..	..	0.09	..
	11	Kotapad	0.02	0.11	0.01	0.16	..	..	..	..	0.15	0.05	..	..	..	0.13	..	..	..	..	..	..	..
	12	Bondapalli	..	0.03	0.01	0.11	..	..	..	..	..	..	0.21	..	..	..	..	..	..	..	..	..	..
	13	Vizagapatam (Waltair)	0.01	0.01	0.07	0.13	..	..	..	0.03	..	..	0.18	..	..	..	..	..	..	..	..	..	..
	14	Bobbarlanka	0.05	0.14	0.03	0.04	..	..	..	..	..	0.24	..	..	..	..	..	0.11	..	..	..	..	..
	15	Anakapalli	..	0.12	0.00	0.05	..	..	..	..	0.24	..	..	..	..	0.07	..	0.20	0.16	..	..	0.09	..
	16	Yellamanchili	0.04	0.01	0.08	..	0.23	..	..	..	0.18	..	..	..	..	..	..	0.21	..	..	..	..	..
	17	Palavalasa	..	0.10	0.33	0.01	0.19	..	..	..	0.40	..	..	..	..	..	..	0.05	0.06	..	..	..	..
		Average ..	0.23	0.04	0.19	0.08	0.01	..	..	..	0.19	0.07	0.11	0.14	0.13	0.11	0.07	0.05	0.10	0.19	0.01		
Vizagapatam Agency.	1	Nowthangpur	0.22	1.50	3.00	2.25	0.29	..	..	0.15	1.30	2.06	0.10	0.11	0.12	0.19	..	0.13	0.02	..	..	..	..
	2	Jeypore ..	2.56	0.21	0.94	1.04	0.12	..	0.10	0.10	1.07	1.80	2.15	0.05	..	0.13	0.32	0.02	..	..	..	..	..
	3	Kasipatti	1.70	0.12	0.10	1.39	0.22	..	..	0.05	1.53	1.01	1.24	0.03	0.20	0.09	..	..	..	..	..	..	..
	4	Malkangiri	0.23	0.36	1.41	2.07	0.53	..	..	0.25	1.55	0.75	0.23	0.13	0.04	..	..	..	..	..	..	..	..
	5	Padwa ..	0.07	0.10	0.09	1.40	0.06	..	..	0.26	0.66	0.06	0.20	0.09	0.15	..	..	..	..	..	..	..	..
	6	Potangi	0.50	1.23	2.12	1.50	0.50	..	..	0.06	0.08	..	..	0.23	0.73	0.16	..	..	..	..	..	..	..
	7	Rayagada	0.04	0.33	2.16	1.11	0.10	..	..	0.04	0.01	..	..	0.30	0.26	..	..	..	..	..	..	0.04	..
	8	Bissamcuttak	1.70	2.71	1.54	2.55	0.23	..	..	0.15	0.12	..	..	0.45	0.26	..	..	..	..	..	..	..	..
	9	Gunupur ..	0.09	0.23	1.11	1.10	0.23	..	..	0.03	0.25	0.14	0.08	0.42	1.31	0.53	..	..	0.12	..	..	..	..
	10	Tekkali * ..	0.55	0.13	0.38	0.23	0.29	..	..	0.59	..	0.38	0.09	0.36	..	..	..	..	..	..	..	0.10	0.05
	11	Lammadingki *	0.60	0.56	..	1.36	..	..	..	0.50	0.93	0.19	0.10	..	..	..	..	..	..	..	..	..	..
		Average (a) ..	1.41	1.25	2.76	1.71	0.43	..	0.01	0.32	1.45	1.02	0.73	0.19	0.47	0.16	0	0.01	0.12	..	0		
East Godavari (Akiveedu).	1	Tuni	0.18	0.18	0.49	0.31	0.31	..	..	0.54	0.38	0.06	0.07	..	0.28	1.10	..	..	..	..	..	..	..
	2	Pithapuram	..	..	0.23	0.04	0.07	..	..	0.17	0.18	..	..	..	..	0.56	..	..	..	..	..	..	..
	3	Peddapudi	0.17	..	0.15	0.04	0.30	..	..	0.09	0.25	0.04	0.17	0.11	1.04	0.71	0.07	..	0.03	0.30	..	..	..
	4	Peddapuram	0.24	..	..	..	..	..	..	0.10	0.38	..	..	..	..	..	..	..	..	..	..	..	..
	5	Ramachandrapuram	0.05	..	0.32	0.07	0.18	..	..	0.35	0.13	0.11	0.14	0.15	1.13	..	0.06	..	0.03	0.13	..	..	..
	6	Cocanada (S)	..	..	0.22	0.02	0.15	..	..	0.11	0.13	0.05	..	..	..	..	..	..	0.01	..	..	..	..
	7	Cocanada	0.05	..	0.19	..	..	..	..	0.12	..	..	..	..	..	..	..	..	0.13	..	..	..	..
	8	Samalkot	0.05	..	0.48	0.23	..	..	0.15	0.16	0.10	..	0.04	0.25	..	..	..	..	0.01	..	..	..	..
	9	Ramachandrapuram	0.06	0.22	0.09	0.10	..	..	..	0.16	..	..	..	..	..	..	..	..	0.40	..	..	..	..
	10	Atreyam ..	0.14	0.03	0.15	0.31	..	..	..	0.65	0.09	0.03	0.05	..	0.03	0.03	..	..	0.10	..	..	..	..
	11	Kottapalli ..	0.03	0.15	0.05	0.01	0.04	..	..	0.10	0.07	..	..	..	..	..	..	..	..	..	0.16	..	..
	12	Amalapuram	0.18	0.47	0.02	0.07	0.03	..	..	0.07	0.03	0.02	0.05	0.40	0.23	0.44	..	..	..	..	0.19	..	..
	13	Razole ..	0.10	..	0.13	0.30	0.03	..	..	0.24	0.02	0.01	..	..	1.20	..	..	..	..	..	0.10	..	..
	14	Narasapatnam	0.06	0.04	0.15	..	..	..	..	..	..	..	..	..	..	..	..	..	..	..	..	..	..
		Average ..	0.10	0.06	0.21	0.10	0.09	..	0.01	0.24	0.11	0.03	0.06	0.05	0.36	0.16	0.01	..	0.03	0.13	..		
East Godavari Agency.	1	Chintalapudi	0.55	..	..	0.42	0.19	..	..	0.28	0.65	0.12	0.22	0.20	0.42	1.00	0.01	..	..	..	..	..	..
	2	Polavaram ..	..	0.03	0.03	0.30	0.45	0.17	..	1.06	0.30	0.10	1.27	2.00	..	0.35	..	0.10	0.05	..	..	..	0.24
	3	Chodavaram ..	..	0.27	0.45	0.43	0.36	..	..	0.45	0.73	0.23	1.05	0.85	..	..	..	..	..	..	..	..	..
	4	Yellavaram (S)	..	..	0.23	0.20	0.10	0.18	..	0.15	1.23	0.41	1.02	0.78	0.15	..	..	..	..	..	..	..	..
	5	Yeleswaram (Nagul)	1.77	..	0.21	0.01	0.65	..	..	1.82	2.75	1.06	0.10	..	..	..	..	..	1.08	..	..	..	..
		Average ..	0.45	0.07	0.43	0.40	0.24	0.03	..	0.97	1.19	0.70	0.86	0.92	0.15	0.39	0.13	0.24	..	..	0.05		
West Godavari.	1	Eluru ..	0.05	0.18	0.04	0.07	..	..	..	0.39	..	0.04	0.10	0.02	..	0.01	0.01	0.03	0.04	..	..	0.14	
	2	Chintalapudi	0.69	0.15	0.13	0.52	0.09	0.12	..	0.44	0.52	0.05	1.09	0.10	0.04	..	..	..	..	..	..	..	..
	3	Kovvur	0.02	..	0.00	0.20	0.01	..	..	0.33	0.18	0.05	1.04	..	..	1.14	..	..	..	..	..	..	..
	4	Tadepalligudem	0.05	0.01	0.00	0.02	0.04	..	..	0.03	0.04	0.10	0.27	0.01	0.01	0.14	0.05	0.16	..	..	..	..	..
	5	Tadepalle ..	0.05	0.04	0.15	0.07	0.03	..	..	0.07	0.06	2.03	0.00	..	..	1.01	..	0.03	..	..	..	..	..
	6	Penumanda ..	..	..	..	..	..	..	..	0.09	..	..	0.30	..	..	1.20	..	..	..	..	..	..	..
	7	Bhimavaram	0.01	0.01	0.07	0.00	..	..	..	..	0.06	..	0.41	..	..	..	..	..	..	..	..	..	..
	8	Narsapuram	0.10	0.00	0.06	0.08	..	..	..	0.03	0.00	..	..	0.05	0.16	0.50	..	..	..	..	..	..	..
		Average ..	0.14	0.31	0.13	0.27	0.07	0.02	..	0.28	0.05	0.34	0.53	0.15	0.45	0.73	0.02	0.40	0.01	..	0.01		

* Included with totals and averages. (a) Calculated only with reference to those stations for which records are available. (b) Observatory.

Presidency for the month of August 1933

Daily Rainfall recorded in the Madras

District.	Station.	1	2	3	4	5	6	7	8	9	10	11	12	13	14	15	16	17	18	19	20	21
Kistna.	Pamidimu	0·02	0·14	0·01	0·05	..	..	..	..	..	..	..	0·05	0·21	0·79	..	0·10	..	..	..	..	0·01
	Mandadam	1·0	0·01	4·10	..	..	..	..	..	..	..	..	0·31	0·74	0·05	0·07	0·18	0·02	1·05	..	..	..
	Mopidevam (b)	0·10	0·41	..	0·03	..	..	..	..	..	..	..	0·43	0·64	..	..	0·43	0·01	..	0·05	..	..
	Avanigadda	..	0·01	..	0·02	..	..	..	..	..	..	..	..	0·01	..	..	0·18	1·04	..	..	..	0·01
	Pedakallepalle	1·31	1·01	0·22	0·13	..	..	..	..	..	..	..	..	..	..	..	0·18	0·01	..	..	..	0·01
	Gudivada	1·36	1·01	0·06	0·01	..	..	..	..	..	..	..	..	..	..	..	..	0·01	..	..	..	..
	Nandigama	0·34	0·43	..	0·28	0·01	..	..	..	..	..	..	0·24	..	0·06	..	..	0·02	..	..	..	..
	Tiruvuru	0·34	0·23	0·03	0·21	0·01	..	..	..	..	..	..	0·03	0·09	..	..	..	0·02	..	..	..	..
	Vijayawada	1·13	1·00	0·03	0·21	0·37	0·01	..	..	..	..	..	0·03	..	..	..	..	..	..	..	..	..
	Tenali	0·04	0·23	0·24	0·21	0·52	0·02	..	..	..	..	..	0·02	..	..	..	..	..	..	..	..	..
	Bapatla	1·20	0·43	0·53	0·10	..	..	..	..	..	..	..	0·01	..	..	..	..	..	..	..	..	..
	Repalle	1·50	1·25	0·04	0·21	0·04	0·04	..	..	0·03	..	0·5	..	..	..	..	..	0·02	0·04	..	0·13	..
	Sanikamma	1·21	1·23	0·06	0·3	0·05	..	..	..	..	..	..	..	..	..	..	0·07	..	..	..	..	..	..
	Average ..	1·19	0·26	0·09	0·12	0·05	0·01	0·01	0·02	0·02	0·05	0·14	0·20	0·09	0·08	0·13	0·17	0·07	0·13	0·03	0·03	..
Guntur.	Guntur	0·19	0·23	..	0·11	..	..	..	..	..	..	..	0·05	0·08	..	0·04	1·37	0·19	..	..	0·53	0·15
	Nizampatam	0·35	0·54	..	0·20	0·01	..	..	..	..	..	..	0·04	0·04	..	..	0·15	..	..	..	..	..
	Kollapudi	0·16	0·10	..	0·03	0·03	..	..	..	..	..	..	0·02	..	..	..	0·35	0·08	0·05	..	..	..
	Tenali	0·13	0·50	..	0·05	..	..	..	..	..	..	..	..	..	..	..	0·01	0·06	1·00	0·02	0·43	..
	Repalle	0·16	0·11	..	0·03	..	..	..	..	..	..	..	0·02	0·15	..	..	0·01	..	0·03	..	..	..
	Ponnuru	0·25	0·21	..	..	..	..	..	..	..	..	..	..	..	..	..	0·01	0·03	..	..	..	..
	Bapatla	0·11	0·11	..	..	..	..	..	..	..	..	..	..	..	..	..	0·01	0·06	..	..	..	..
	Narasaraopet	0·52	0·14	..	0·16	..	..	..	..	..	..	..	..	0·10	..	0·18	0·18	0·05	0·38	..	..	..
	Chilakaluripet	0·15	0·16	..	0·10	..	..	..	..	..	..	..	..	..	..	..	0·18	0·19	0·06	..	..	..
	Gurazala	0·05	0·10	..	0·11	..	..	..	..	..	..	..	..	0·10	..	..	0·21	..	0·11	..	0·58	0·03
	Macherla	0·35	0·05	0·03	0·23	..	..	..	..	..	..	..	..	..	..	..	0·30	0·33	..	..	..	0·11
	Veldurthi	0·18	0·23	..	0·13	0·05	..	..	..	..	..	..	0·13	..	0·05	..	1·21	0·08	..	..	..	..
	Dachepalle	..	..	..	..	..	..	..	..	..	..	..	0·01	..	..	..	0·21	0·06	..	..	..	..
	Ginnela	0·05	0·07	..	0·11	..	..	..	..	..	..	..	0·08	0·08	..	..	0·15	..	..	..	0·33	..
	Ginnela	0·31	0·04	..	0·03	..	..	..	..	..	..	..	..	0·02	..	..	0·01	0·05	..	..	..	..
	Ardhaki	0·22	0·04	..	0·03	..	..	..	..	..	..	..	..	0·01	0·05	..	0·01	0·13	..	..	0·37	..
	Sattenapalle	0·25	0·10	..	0·19	..	..	..	..	..	..	..	..	..	..	..	..	..	..	..	..	..	..
	Average ..	0·21	0·21	0	0·11	0·01	..	..	..	..	0	0·05	0·10	0·06	0·01	0·01	0·31	0·04	0·13	0·07	0·13	..
Kurnool.	Adoni	0·11	0·32	0·03	..	..	..	..	..	..	..	..	..	2·79	0·32	..	0·05	0·13	..	..	..	..
	Yemmiganur	..	..	..	0·14	..	..	..	..	..	..	..	..	0·01	..	..	..	..	..	..	..	..
	Kurnool	0·18	0·13	..	0·17	..	..	..	..	..	..	..	..	..	..	..	0·20	0·06	..	..	..	..
	Pattikonda	0·05	0·03	..	0·09	..	..	..	..	..	..	..	0·10	0·01	..	..	0·20	..	..	..	..	..
	Banaganapalle	0·05	..	..	0·03	..	..	..	..	..	..	..	..	..	..	..	1·35	0·11	..	..	..	..
	Nandikotkur	0·05	0·12	..	0·05	..	..	..	..	..	..	..	..	0·02	0·02	..	..	..	..	..	..	..
	Dhone	0·07	0·15	..	0·15	..	..	..	..	..	..	..	0·15	0·02	0·02	..	0·28	0·14	..	..	0·15	..
	Koilkuntla	0·05	0·10	..	0·15	..	..	..	..	..	..	..	0·03	0·18	0·15	..	..	..	..	..	..	..
	Kovelli	0·03	..	0·04	0·01	..	..	..	..	..	..	..	..	0·01	..	..	..	..	..	..	..	..
	Dupadu	0·20	0·04	0·14	0·06	..	..	..	..	..	..	..	0·10	0·30	0·07	..	0·18	1·00	..	..	..	..
	Kolimi (b)	0·07	..	..	..	..	..	..	..	..	..	..	..	0·18	0·03	..	0·02	..	..	..	..	..	..
	Krishnapuram	0·09	0·02	0·01	..	..	..	..	..	..	..	..	0·05	0·03	0·09	..	..	..	..	..	0·02	..
	Gudur	0·11	0·28	0·02	..	..	0·01	..	..	..	..	..	..	0·38	..	..	..	..	..	..	0·04	..
	Jammalamadugu	0·04	..	0·06	..	..	0·03	..	..	..	..	..	..	1·08	0·13	..	0·01	..	..	..	0·10	0·11
	Venkatagiri	..	..	..	..	..	..	..	..	..	..	..	..	0·04	..	..	0·01	..	..	..	0·01	0·10
	Sullurpet	..	..	..	..	..	..	..	..	..	..	..	..	0·53	..	..	0·56	..	..	..	0·55	..
	Tada	..	..	..	..	..	..	..	..	..	0·30	..	..	0·33	..	..	1·05	..	..	..	0·04	..
	Average ..	0·10	0·05	0·02	0·06	..	0	..	0·01	..	0·02	0·02	1·20	0·10	0·01	0·12	0·09	0·07	0·02	0·01	0·04	..
Madras ..	1 Madras (b) ..	..	0·03	..	..	..	..	0·05	0·15	..	..	0·05	0·31	0·05	2·15	0·11	..	0·04	..	..	..	..
Chingleput.	1 Kelve	..	0·01	..	..	..	..	0·13	0·05	..	..	0·21	0·14	..	0·41	..	..	..	..	..	0·14	..
	2 Chitlapet	..	0·01	..	..	..	..	..	0·11	..	..	1·00	0·21	..	2·05	0·11	..	..	..	..	..	..
	3 Chengam	..	0·05	..	..	..	..	0·14	0·31	..	..	0·78	0·01	..	1·20	..	..	..	..	..	..	..
	4 Tiruvannamalai	..	..	..	..	..	..	..	..	..	..	..	0·25	..	1·00	..	..	..	..	..	..	..
	5 Polur	..	..	..	..	..	..	..	0·12	..	..	..	0·10	..	0·55	..	..	..	..	..	..	..
	6 Tiruvallur	..	..	..	..	..	..	..	0·04	..	..	0·08	0·10	0·01	0·10	..	..	..	1·42	0·23	0·07	..
	7 Conjeeveram	0·02	..	..	..	..	..	0·08	0·47	..	..	..	0·20	0·06	0·25	..	..	..	0·85	..	0·07	..
	8 Sriperumbudur	..	..	..	..	..	..	..	1·15	..	..	..	0·10	..	0·30	..	..	..	..	0·23	..	..
	9 Tambaram	..	..	..	..	..	..	0·08	0·01	..	..	..	0·12	..	0·47	..	..	..	..	..	..	..
	10 Saidapet	..	..	..	..	..	..	..	0·23	..	..	..	..	..	0·01	0·09	..	..	0·05	0·16	..	..
	11 Egmore	..	..	..	..	..	..	..	0·05	..	..	..	..	..	1·00	0·05	..	..	0·07	0·04	..	..
	12 Chingleput	..	..	..	..	..	..	..	0·03	..	..	..	0·14	..	0·04	..	..	0·12	0·49	..	..	..
	13 Cheyur	..	..	..	..	..	..	..	0·03	..	..	..	..	..	1·30	..	..	..	1·00	..	..	0·16
	14 Madurantakam	..	..	..	..	..	..	..	0·25	..	..	..	..	..	0·41	..	..	..	0·38	0·19	..	0·13
	15 Uttiramerur	..	..	..	..	..	..	0·04	0·47	..	..	0·07	0·16	..	0·28	..	..	..	..	..	..	0·13
	Average ..	0	0·01	..	..	..	..	0·13	0·11	..	..	0·18	0·20	0	1·37	0·02	0·01	0·01	0·31	0·08	0·13	..
Cuddapah.	1 Tiruttani	..	..	..	..	..	..	0·18	0·05	..	..	0·10	0·05	..	0·75	..	0·18	..	1·27	..	..	..
	2 Pallur	..	0·18	..	..	..	..	..	0·11	..	..	..	0·01	0·05	2·00	..	..	0·23	0·04	..	0·22	..
	3 Nalatambi	0·20	..	..	..	..	..	..	..	..	..	..	0·06	..	0·75	..	0·11	..	..	..	..	..
	4 Tirupati	..	..	..	..	..	..	..	0·10	..	..	..	0·10	..	1·17	0·07	0·08	..	..	..	0·11	..
	5 Chandragiri	..	..	..	..	..	..	..	..	..	..	..	0·53	..	0·03	..	0·18	0·14	..	..	..	..
	6 Pakala	..	..	..	..	..	..	..	..	..	..	..	0·31	..	0·01	..	0·10	..	0·41	..	..	..
	7 Chittoor	..	0·08	..	..	..	..	0·07	0·06	..	..	..	0·31	..	0·01	0·04	1·00	..	..	..	..	..
	8 Vayalpad	..	..	..	..	..	..	..	0·16	..	..	0·02	0·05	..	0·06	..	0·10	..	0·75	..	..	..
	9 Vencatagirikota	..	..	..	..	..	..	..	..	..	..	..	0·02	..	0·06	..	0·02	..	..	..	..	..
	10 Palmaner	0·19	0·08	..	..	..	..	..	0·17	..	..	..	0·02	..	0·01	0·05	0·05	..	0·13	1·30	..	..
	11 Punganur	..	..	..	..	..	..	..	0·17	..	..	..	..	..	0·05	0·14	..	..	0·05	..	..	..
	12 Madanapalle	..	..	..	0·11	..	..	..	..	..	..	..	..	..	0·04	0·19	..	..	0·18	..	..	..
	13 Vayalpad	..	..	..	0·02	..	..	..	..	..	..	..	..	..	0·01	..	..	..	..	..	..	..
	14 Pileru	0·09	0·04	0·03	0·14	..	..	..	0·05	..	..	..	..	..	0·12	..	0·01	..	1·01	..	..	..
	15 Kuppam	..	..	..	..	..	..	..	..	..	..	..	..	..	0·72	..	0·01	..	..	..	..	..
	16 Ramachandrapuram	..	..	..	..	..	..	..	..	..	..	..	..	..	1·45	..	..	..	..	..	..	..
	17 Tamaka (b)	..	..	..	..	..	..	..	..	..	..	..	..	..	1·40	..	0·10	..	..	..	..	..	..
	18 Palliperi (b)	..	..	..	..	..	..	..	..	..	..	..	..	..	0·05	..	0·14	..	0·16	..	..	..	..
	19 Ramapuram (b)	..	..	..	..	..	..	..	0·30	..	..	..	..	..	0·10	..	0·10	..	..	0·34	..	..
	Average (a) ..	0·08	0·03	0	0·03	..	..	0·02	0·09	..	..	0·03	1·88	0	3·07	0·05	0·04	0·03	0·40	0·14	..	..
North Arcot.	1 Polur	0·06	..	..	..	..	..	..	0·07	..	..	..	0·04	..	2·14	0·06	..	..	0·24	..	..	..
	2 Arni	..	..	..	..	..	..	..	0·18	..	..	..	0·15	..	2·72	..	..	0·13	..	..	0·14	..
	3 Vellatumadi	..	..	..	..	..	..	..	0·05	..	..	..	0·04	..	0·06	..	..	0·01	0·18	..	0·01	..
	4 Cheyyar	..	..	0·02	..	..	..	..	1·27	..	..	0·07	0·01	..	1·13	0·06	..	0·03	0·13	..	0·11	..
	5 Arcot	..	..	..	..	..	..	..	0·04	..	..	..	0·01	..	1·64	..	..	..	..	..	0·14	..
	6 Walajah	..	..	..	..	..	..	..	0·13	..	..	..	0·01	..	1·08	..	..	..	1·41	..	0·17	..
	7 Sholinghur	..	..	..	..	..	..	..	..	..	..	0·03	..	0·13	..	..	0·04	..	..	..	0·01	..
	8 Arkonam	..	..	..	..	..	..	0·30	0·06	..	..	..	0·04	..	0·01	..	0·04	..	0·40	..	0·01	..
	9 Vellore (b)	..	..	..	..	..	..	..	..	..	..	0·11	1·23	..	0·05	0·06	0·22	0·11	0·47	..	0·12	..

* Excluded from totals and averages. (a) Calculated only with reference to those stations for which records are available. (b) Observatory.

Presidency for the month of August 1933—*contd.*

| 1 | 2 | 3 | 4 | 5 | 6 | 7 | 8 | 9 | 10 | 11 | 12 | 13 | 14 | 15 | 16 | 17 | 18 | 19 | 20 |

Daily Rainfall recorded in the Madras

Presidency for the month of August 1933—*cont.*

20	21	22	23	24	25	26	27	28	29	30	31	32	33	34	35	36	37	38	39	40		Station.		Division.
														Rainfall from 1st Jan.	Rainfall from 1st June to date.	Total rainfall for the month.	Normal rainfall for the month.	Heaviest rainfall during the month.	Total number of rainy days in the month.	Average number of rainy days in the month.			
0·27	0·01	...	0·22	...	...	...	...	...	...	1·34	0·24	...	...	2·46	2·57	3·35	4·10	0·84	2	0·4	10	Ambur		North Arcot District.
0·02	0·01	...	...	...	...	...	...	...	...	0·48	0·23	...	...	2·32	2·45	2·48	2·79	0·48	2	0·4	11	Vellore		
1·50	1·02	...	...	...	...	...	...	...	...	0·55	0·25	...	...	2·63	2·63	2·63	3·15	0·55	2	0·4	12	Wandiwash		
0·57	0·02	1·00	...	...	...	...	...	...	...	1·15	1·15	...	...	2·64	2·64	2·64	3·44	1·15	2	0·4	13	Tiruvannamalai		
0·34	0·12	...	0·35	...	...	...	0·02	...	...	...	...	...	...	0·64	0·64	0·64	0·81	0·34	1	0·2	14	Chingleput		
0·51	0·02	0·01	0·03	0·01	0·01	..	0·02	0·01	0·01	..	..	0·00	..	0·02	0·02	0·02	0·03	..	..	0·1	15	Average.		
...	...	...	...	0·15	...	...	...	...	...	0·93	...	...	...	0·02	1·06	0·23	0·07	0·15	3	0·6	16	Chingleput		South Arcot District.
...	...	...	...	1·00	1·00	...	...	...	...	...	...	...	...	0·38	0·55	0·61	0·80	0·38	2	0·4	17	Tindivanam		
...	...	...	...	0·04	0·57	...	...	...	...	...	...	...	...	0·54	0·55	0·61	0·80	0·54	2	0·4	18	Villupuram		
...	...	...	...	...	3·00	...	...	...	...	...	...	...	...	0·54	0·55	0·61	0·80	0·54	2	0·4	19	Cuddalore		
...	...	...	...	0·10	...	...	...	...	...	...	...	...	...	0·54	0·55	0·61	0·80	0·54	2	0·4	20	Panruti		
...	...	...	...	...	...	...	...	...	...	...	...	...	...	0·54	0·55	0·61	0·80	0·54	2	0·4	21	Chidambaram (6)		
...	...	...	...	...	...	...	...	...	...	...	...	...	...	0·54	0·55	0·61	0·80	0·54	2	0·4	22	Portalpalai		
...	...	...	...	...	...	...	...	...	...	...	...	...	...	0·54	0·55	0·61	0·80	0·54	2	0·4	23	Mayuram (Nagai Nowai).		
0·03	0·02	...	...	...	...	...	...	...	...	...	...	...	...	0·54	0·55	0·61	0·80	0·54	2	0·4	24	Chidambaram		
...	...	...	...	...	...	...	...	...	...	...	...	...	...	0·54	0·55	0·61	0·80	0·54	2	0·4	25	Shiyali		
...	...	...	...	...	...	...	...	...	...	...	...	...	...	0·54	0·55	0·61	0·80	0·54	2	0·4	26	Mayuram		
...	...	...	...	...	...	...	...	...	...	...	...	...	...	0·54	0·55	0·61	0·80	0·54	2	0·4	27	Tranquebar		
0·70	...	...	...	0·12	...	...	...	...	...	...	...	...	...	0·54	0·55	0·61	0·80	0·54	2	0·4	28	Kumbakonam		
0·01	0·02	..	0·00	0·00	0·15	..	..	..	..	0·11	0·13	0·00	0	0·43	0·60	0·99	1·05	..	..	0·4	29	Average		
0·14	0·05	..	..	0·06	..	..	..	..	..	..	..	..	0·06	0·17	1·73	3·90	4·72	3·78	7	0·4	30	Sirkali		Tanjore District.
0·18	0·05	..	..	..	..	..	..	..	..	..	..	..	0·01	0·46	1·93	5·45	4·33	3·46	7	0·4	31	Negapatam		
0·06	0·06	..	..	..	..	..	..	..	..	..	..	..	..	0·24	1·98	5·05	4·03	2·12	7	0·4	32	Tiruvarur		
..	..	..	..	0·10	..	..	..	..	..	..	..	..	0·38	0·24	1·98	5·05	4·03	2·12	7	0·4	33	Mannargudi		
..	..	..	..	..	..	..	..	..	..	..	..	..	..	0·24	1·98	5·05	4·03	2·12	7	0·4	34	Kumbakonam		
0·03	0·01	..	..	0·10	..	..	..	..	..	..	..	..	..	0·24	1·98	5·05	4·03	2·12	7	0·4	35	Papanasam		
0·13	0·01	..	..	0·04	..	..	..	..	..	..	..	..	..	0·24	1·98	5·05	4·03	2·12	7	0·4	36	Valangiman		
0·01	0·04	..	..	..	..	..	..	..	..	..	..	..	..	0·24	1·98	5·05	4·03	2·12	7	0·4	37	Kulittalai		
0·01	0·04	..	..	0·10	..	..	..	..	..	..	..	..	..	0·24	1·98	5·05	4·03	2·12	7	0·4	38	Nannilam		
0·01	0·01	..	..	0·04	..	..	..	..	..	..	..	..	..	0·24	1·98	5·05	4·03	2·12	7	0·4	39	Tiruvarur		
..	..	..	..	..	..	..	..	..	..	..	..	..	..	0·24	1·98	5·05	4·03	2·12	7	0·4	40	Nidamangalam (5)		
0·01	0·01	..	..	0·10	..	..	..	..	..	..	..	..	..	0·24	1·98	5·05	4·03	2·12	7	0·4	41	Tirupundi		
0·01	0·01	..	..	0·10	..	..	..	..	..	..	..	..	..	0·24	1·98	5·05	4·03	2·12	7	0·4	42	Nedumbalam		
0·01	0·01	..	..	0·10	..	..	..	..	..	..	..	..	..	0·24	1·98	5·05	4·03	2·12	7	0·4	43	Tiruturaipundi		
0·04	0·04	..	..	0·10	0·37	..	0·01	..	..	1·65	..	..	..	0·24	1·98	5·05	4·03	2·12	7	0·4	44	Mutlupet		
..	..	..	..	..	0·05	..	0·05	..	..	..	..	..	..	0·24	1·98	5·05	4·03	2·12	7	0·4	45	Muthupet		
..	..	..	..	..	0·30	..	..	..	..	..	..	..	..	0·24	1·98	5·05	4·03	2·12	7	0·4	46	Nannilam		
..	..	..	..	1·00	0·10	..	0·23	..	0·23	..	..	..	..	0·24	1·98	5·05	4·03	2·12	7	0·4	47	Tiruvarur		
1·00	..	..	..	0·10	1·03	..	3·74	..	..	0·20	..	..	..	0·24	1·98	5·05	4·03	2·12	7	0·4	48	Pattukkottai		
..	..	..	..	0·14	0·10	..	0·10	..	..	..	..	..	..	0·24	1·98	5·05	4·03	2·12	7	0·4	49	Tanjore		
0·09	..	..	..	0·17	0·10	..	0·04	..	..	..	..	..	..	0·24	1·98	5·05	4·03	2·12	7	0·4	50	Vallam		
..	..	..	..	..	..	..	..	..	..	..	..	..	..	0·24	1·98	5·05	4·03	2·12	7	0·4	51	Pattukkottai		
..	0·04	..	..	0·04	..	..	0·04	..	..	0·04	..	..	..	0·24	1·98	5·05	4·03	2·12	7	0·4	52	Aduturaipundi		
0·02	0·01	..	..	..	..	..	..	..	..	0·16	..	..	..	0·24	1·98	5·05	4·03	2·12	7	0·4	53	Mannargudi		
2·22	0·70	..	..	0·13	0·00	..	0·04	..	..	1·42	..	..	..	0·24	1·98	5·05	4·03	2·12	7	0·4	54	Grand Anicut		
0·38	0·10	0·01	0·08	0·01	0·16	0	0·06	0·01	0·02	.	0	0·07	2·01	4·02	5·30	..	7·2	4·0	55	Average (6)		
..	0·14	.	0·27	0·14	0·07	..	..	0·10	0·22	..	..	2·99	3·50	9·41	2·01	2·86	11	4·0	1	Madai		Trichinopoly District.
0·01	..	..	..	0·04	0·03	0·15	0·14	..	1·00	..	.	1·99	9·50	12·69	1·28	6·01	11	4·0	2	Turaiyur		
..	..	..	..	1·10	0·02	1·15	..	0·01	0·02	1·01	..	1·08	12·00	13·08	2·00	2·57	14	5·2	3	Uppiliyapuram		
..	..	..	1·15	..	2·79	..	..	..	1·01	..	..	0·31	8·31	10·12	4·17	2·75	9	3·1	4	Srirangam		
0·02	0·18	.	0·12	0·25	1·35	..	..	..	0·27	1·19	..	1·40	7·20	9·41	3·54	2·35	12	4·5	5	Turaiyur		
0·55	..	..	0·30	1·50	0·17	..	..	..	0·21	0·50	..	0·21	13·21	13·23	3·14	4·55	12	4·5	6	Ariyalur		
..	0·01	..	..	..	..	..	..	..	0·23	..	..	0·20	5·76	5·76	1·10	1·54	5	2·0	7	Jayankondam		
0·10	0·04	..	0·02	..	0·15	..	..	..	..	1·05	..	0·20	4·10	4·30	2·01	1·01	4	1·7	8	Lalgudi		
0·10	0·01	..	0·07	..	0·05	..	..	..	..	0·20	..	1·43	5·60	7·03	2·00	2·00	6	2·4	9	Turaiyur		
0·11	0·04	0·27	0·01	..	0·08	..	..	..	..	0·40	..	0·05	3·74	3·79	2·00	0·70	3	1·2	10	Trichinopoly (3)		
0·04	0·01	..	0·02	..	0·01	..	..	..	..	..	..	0·05	3·74	3·79	2·00	0·70	3	1·2	11	Musiri		
0·04	..	..	0·02	..	0·01	..	..	..	..	..	..	0·05	3·74	3·79	2·00	0·70	3	1·2	12	Manapparai		
0·04	0·10	..	1·05	..	0·01	..	..	..	..	..	..	0·05	3·74	3·79	2·00	0·70	3	1·2	13	Lalgudi		
..	..	..	0·02	..	0·01	..	..	..	..	..	..	0·05	3·74	3·79	2·00	0·70	3	1·2	14	Musiri		
0·10	..	..	0·02	..	0·01	..	..	..	..	..	..	0·05	3·74	3·79	2·00	0·70	3	1·2	15	Manapparai		
0·10	..	..	0·02	..	0·01	..	..	..	..	..	..	0·05	3·74	3·79	2·00	0·70	3	1·2	16	Kulittalai		
0·10	..	..	0·02	..	0·01	..	..	..	..	..	..	0·05	3·74	3·79	2·00	0·70	3	1·2	17	Karur		
..	..	..	0·02	..	0·01	..	..	..	..	..	..	0·05	3·74	3·79	2·00	0·70	3	1·2	18	Aravakurichi		
..	..	..	0·02	..	0·01	..	..	..	..	..	..	0·05	3·74	3·79	2·00	0·70	3	1·2	19	Thottiyapatti		
0·00	0·10	0·03	0·17	0·02	0·02	0·00	0·00	0·00	0·00	0·00	0·00	0·04	0·04	0·04	0·04	..	19·1	6·1	20	Average		
..	0·03	..	0·10	0·00	0·21	..	..	1·10	0·07	0·40	..	0·16	7·23	7·37	1·06	4·05	10	3·1	1	Pudukkottai		Pudukkottai State.
..	0·01	..	..	..	..	..	..	..	..	..	..	0·18	4·32	4·50	1·00	1·00	10	3·1	2	Alangudi		
0·03	0·01	..	0·13	..	0·13	..	0·13	..	..	0·10	..	0·18	4·32	4·50	1·00	1·00	10	3·1	3	Karambakkudi		
..	0·01	..	..	..	..	..	0·10	..	..	..	..	0·10	6·13	6·13	1·00	1·00	10	3·1	4	Tirumayam		
0·13	0·11	..	..	0·00	0·00	..	..	..	..	..	..	0·01	0·01	0·01	0·01	0·01	1	0·3	5	Kolumbam		
0·13	0·11	..	..	0·00	0·00	..	..	..	..	..	..	0·01	0·01	0·01	0·01	0·01	1	0·3	6	Viralimalai		
..	..	..	..	..	..	..	..	..	..	..	..	0·01	0·01	0·01	0·01	0·01	1	0·3	7	Ottanchatram		
0·07	..	..	..	..	..	..	..	..	..	..	..	0·01	0·01	0·01	0·01	0·01	1	0·3	8	Annavasal		
..	..	..	..	..	..	..	..	..	..	..	..	0·01	0·01	0·01	0·01	0·01	1	0·3	9	Kunnandarkoil		
0·07	..	..	1·50	..	..	..	..	..	..	..	..	0·01	0·01	0·01	0·01	0·01	1	0·3	10	Alangudi		
0·47	0·35	0·04	0·74	0·01	0·13	0·00	0·00	0·07	0·06	0·10	0·00	1·38	6·21	7·66	4·48	..	17·3	6·0	11	Average.		

Daily Rainfall recorded in the Madras

Dist.	No.	Station.	1	2	3	4	5	6	7	8	9	10	11	12	13	14	15	16	17	18	19	20	21
Kistna.	1	Nuzvid	..	..	..	0·10	..	..	0·59	..	..	..	..	..	0·17	1·32	0·04	0·10	..	0·56	0·12	1·68	1·91
	2	Bezwada	..	..	..	..	..	..	..	..	..	..	..	..	..	..	0·21	0·00	..	0·11	0·00	0·14	1·49	1·49
	3	Ibrahimpatnam	..	..	..	..	0·45	..	..	..	..	..	..	..	..	1·85	0·03	..	0·25	0·03	0·25	0·59	3·41	3·41
	4	Masulipatam (V)	..	..	..	..	..	..	..	..	..	..	..	..	..	0·50	1·25	..	1·45	..	1·65	3·33	3·98	3·98
	5	Repalle	..	0·03	..	..	..	..	..	..	..	..	..	0·01	..	..	0·24	..	0·07	..	0·46	0·10	0·15	0·15
	6	Tenali	..	..	..	..	..	..	..	..	..	..	..	0·02	..	..	0·26	0·21	0·06	..	0·15	0·25	1·05	1·31
	7	Tadepalli	..	..	..	..	..	..	..	..	..	..	..	..	..	0·10	2·24	..	0·05	..	0·40	0·32	1·51	0·71
	8	Vijayawada	0·13	0·26	0·20	0·34	..	..	..	..	..	..	..	..	..	..	0·05	..	..	..	..	..	0·18	0·96
	9	Tadepalligudem	0·05	..	..	..	..	0·08	..	..	..	0·10	..	..	..	..	..	0·18	..	..	..	0·05	0·18	0·23
	10	Bodinarasannapeta	..	..	..	..	..	..	..	..	..	..	..	..	..	..	1·50	..	..	..	..	0·15	1·65	1·65
	11	Tanguturu	..	..	..	..	..	..	0·15	..	..	..	..	..	..	..	1·83	..	0·20	..	0·25	0·05	2·33	2·33
	12	Nandigama	..	..	..	..	..	..	..	..	..	..	..	0·15	..	..	0·02	..	0·10	..	0·10	0·07	0·27	0·27
	13	Jaggayyapeta	..	0·01	..	..	..	..	..	..	..	..	..	..	..	..	0·34	..	0·05	..	0·05	0·02	0·07	0·07
	14	Vellanki	..	..	..	..	..	..	..	0·03	..	..	..	0·05	..	0·25	0·17	..	0·05	..	0·05	0·00	0·05	0·05
	15	Thiruvuru	..	..	..	..	..	..	..	..	..	..	..	0·04	..	0·42	0·04	..	0·10	..	0·10	0·00	0·10	0·10
	16	Pedna	..	..	..	..	..	..	..	..	..	..	..	..	..	..	0·04	..	0·05	..	0·05	0·00	0·05	0·05
	17	Tallakolanu [1]	..	..	..	..	..	..	..	..	..	..	..	..	..	..	2·21	1·12	..	0·16	0·13	0·40	2·00	2·00
		Average (a)	0·01	0·02	0·02	0·02	0	0	0·01	0·01	..	0·02	0·01	0·34	0·17	0·35	..	0·03	0·16	1·13	1·61		
	17	Kollalamadi (1)	0·05	0·10	0·11	0·22	0·05	0·04	0·07	..	..	0·14		0·10	0·22	0·09	..	0·21	1·21	2·16	0·05		
		Average (a)	0·02	0·03	0·03	0·05	0·02	0·01	0·02	0·01	..	0·03	0·01	0·25	0·17	0·34	..	0·04	0·54	1·15	1·44		
Nellore.	1	Thethavalasa	..	..	..	..	..	..	..	..	..	..	..	..	..	..	..	0·15	0·05	..	1·52	0·05	0·25	..
	2	Tallavaram	..	..	..	..	..	..	..	..	..	..	..	..	..	..	..	0·04	0·05	..	1·59	0·05	1·68	0·04
	3	Tripurantakam	..	..	..	..	..	..	..	..	..	..	..	..	..	..	..	0·55	..	..	1·75	..	2·30	..
	4	Singarayakonda	..	..	..	..	..	..	..	..	..	..	..	..	..	..	..	1·60	..	..	0·05	0·25	0·30	..
	5	Darsi	..	..	..	..	..	..	..	0·10	..	..	..	..	0·12	..	..	0·11	..	..	1·40	0·52	0·63	..
	6	Tripurantakam	..	..	..	..	..	..	..	..	..	..	..	..	..	..	..	0·05	..	..	0·68	0·70	0·75	0·10
	7	Chimakurthi	..	..	..	..	..	..	..	0·10	..	..	..	..	..	..	..	0·40	0·27	..	..	0·48	..	1·00
	8	Markapur	..	..	..	..	..	0·03	..	..	..	..	0·17	..	..	..	2·03	..	..	..	0·17	0·26	0·47	0·40
	9	Pamidipadu	..	..	..	..	..	..	..	..	..	..	..	..	..	..	..	..	..	..	1·51	..	1·51	0·34
	10	Markapur	..	..	..	..	..	..	..	..	..	..	..	..	..	..	0·30	..	..	..	0·12	0·09	0·51	0·20
	11	Kanigiri	..	..	..	..	..	..	..	0·08	..	..	..	..	..	..	..	0·12	..	..	0·74	0·05	0·91	..
	12	Pamidur (V)	..	..	..	..	..	..	..	..	..	..	..	..	..	..	..	0·10	..	..	0·35	0·17	0·62	..
	13	Mundlamuru	..	..	..	..	..	..	..	0·02	..	..	..	..	..	..	..	0·05	..	..	0·05	..	0·05	..
	14	Marripudipadu	..	..	..	..	..	..	..	..	..	..	..	..	..	..	..	0·10	..	..	0·05	..	0·05	..
	15	Kandukur	..	..	..	..	..	..	..	..	..	..	..	..	..	..	..	0·10	..	..	0·13	..	0·23	..
	16	Kanigiri	..	..	..	..	..	..	..	..	..	..	..	..	..	..	..	0·20	..	..	0·22	..	0·22	..
	17	Ardhaveedu [1]	..	..	..	..	..	..	..	0·05	..	..	..	..	..	..	..	0·10	..	0·10	..	0·05	0·25	0·25
	18	Markapur	..	..	..	..	..	..	..	..	..	..	..	..	..	..	..	..	..	..	..	..	..	..	..
	19	Giddalur	..	..	..	..	..	..	..	..	..	..	..	..	..	..	..	0·05	..	..	0·05	..	0·10	..
	20	Bestavaripeta	..	..	..	..	..	..	..	..	..	..	..	..	..	..	..	0·10	0·10	..	0·05	..	0·25	0·15
	21	Cumbum	..	..	..	..	..	..	..	..	..	..	..	..	..	..	..	0·05	..	..	0·05	..	0·10	0·05
		Average	..	..	..	..	..	0	0·02	..	0·01	..	0·01	..	0·01	0·78	0·70	0·02	0·02	0·02	0·74	0·31		
Cuddapah.	1	Pullalacheru	..	..	..	..	..	..	..	..	..	..	..	..	..	..	..	..	..	..	0·17	1·10	0·12	
	2	Aravali	..	..	..	..	..	..	..	..	..	..	..	..	..	..	..	..	..	..	..	0·04	..	
	3	Tadpatri	..	..	..	..	..	..	..	..	..	..	..	..	..	..	..	..	..	..	..	..	..	
	4	Ottapidaram	..	..	..	..	..	..	..	..	..	..	..	..	..	..	..	..	0·05	..	..	0·77	..	
	5	Kanaltur	..	..	..	..	..	..	..	..	..	..	..	..	..	..	..	..	0·15	..	3·01	0·15	..	
	6	Sovilaveti	..	..	..	..	..	..	..	..	..	..	..	..	..	..	1·00	0·31	..	..	0·05	0·05	0·01	
	7	Sankaranayal	..	..	..	..	..	..	..	..	..	..	..	..	..	..	0·05	..	..	..	0·05	0·08	..	
	8	Sivagiri	..	..	..	..	..	..	..	..	..	..	..	..	..	..	..	..	..	..	..	0·70	..	
	9	Katrapalle	0·05	..	0·40	..	..	..	..	..	..	..	..	..	..	..	..	..	..	..	0·30	0·10	..	
	10	Tenkasi	0·05	0·02	0·15	..	0·17	..	..	..	..	0·15	..	..	..	..	..	..	..	..	..	0·05	..	
	11	Kadayam	0·05	0·10	0·40	..	0·27	..	..	..	..	0·37	..	..	..	..	..	..	..	..	..	0·10	0·03	
	12	Ambasamudram	0·05	0·04	0·01	..	..	0·05	0·03	0·05	..	..	..	..	..	..	..	..	..	..	..	1·15	..	
	13	Palamcottah (1)	..	..	..	..	..	..	..	..	..	..	..	..	..	..	..	..	..	..	..	..	..	
	14	Sankarnagar	0·05	..	..	..	..	0·05	..	0·05	..	..	..	..	..	..	..	..	..	..	..	0·05	..	
	15	Kadalgudi	0·05	..	0·01	..	0·04	..	..	..	..	..	..	..	..	..	..	..	..	..	..	..	..	
	16	Sattankulam	..	..	..	..	..	..	..	..	..	..	..	..	..	..	..	..	..	..	..	..	..	
	17	Kulasekarapatnam	..	..	..	..	..	..	..	..	..	..	..	..	..	..	..	..	..	..	..	..	..	
	18	Kayattar	..	..	..	..	..	..	..	..	..	..	..	..	..	..	..	..	0·15	..	..	..	..	
	19	Srivaikuntam	..	..	..	..	..	..	..	..	..	..	..	..	..	..	..	..	0·03	..	..	1·51	..	
	20	Tinnevelly	..	..	..	0·15	..	0·05	..	0·03	..	..	..	..	..	..	..	..	..	..	0·15	0·11	..	
	21	Tirukkudi	..	..	..	..	..	..	..	..	..	..	..	..	..	..	..	..	..	..	..	..	..	
		Average	0·02	0·01	0·06	..	0·05	0·01	0	0·02	..	..	..	..	..	..	..	0·01	0·01	0·06	0·13	0·36	0·04	
Tirunelveli—2. Periyakulam Division.	1	Chinnar	0·06	..	..	..	..	..	..	..	..	..	..	..	..	..	..	..	..	..	..	0·04	1·55	0·05	
	2	Marayur	3·27	1·05	0·08	1·20	0·25	0·08	0·35	0·05	0·05	0·58	0·01	..	0·40	0·84	..	..	..	0·04	1·41	0·35	
	3	Munnar	5·01	0·53	0·17	2·15	2·84	1·75	2·50	1·55	0·15	2·10	..	..	..	0·27	..	..	..	0·21	1·41	0·35	
	4	Devikulam	3·06	2·55	1·58	1·60	1·08	0·80	0·97	0·71	0·32	0·58	0·14	..	..	0·09	..	..	..	0·21	1·01	0·02	
	5	Peermade (Pampanar)	2·84	1·52	1·12	0·69	0·73	0·45	0·38	0·24	0·03	0·16	..	..	..	0·30	..	..	..	0·09	1·21	0·14	
	6	Kumily (Thekkadi)	2·15	1·00	0·55	0·45	0·35	0·05	0·06	0·24	0·20	..	..	..	..	0·70	0·45	..	..	..	0·96	0·06	
	7	Peermade (Rest-house).	2·00	2·25	0·74	0·60	1·40	1·24	1·33	0·84	0·84	..	0·10	..	0·65	0·17	..	..	..	..	..	0·53	
	8	Peermade (Rest-house).	1·50	4·20	1·10	1·30	1·10	1·00	3·40	1·15	0·40	1·40	0·25	..	0·70	0·25	..	..	..	..	0·45	1·00	
	9	Sandirapatti	0·40	0·10	0·10	0·00	0·10	0·75	0·00	0·20	0·10	0·10	..	0·00	0·50	..	..	0·10	..	..	1·00	..	0·40	
	10	Vandanmettu [1]	1·30	2·15	0·95	0·02	1·15	0·15	1·07	0·57	0·25	0·70	0·21	..	..	0·15	0·02	0·10	..	..	..	0·11	1·01	
		Average (a)	1·76	2·29	1·56	3·14	1·08	0·51	1·11	0·61	0·25	0·63	0·09	0·07	0·23	0·37	0·05	0·01	0·10	1·02	1·01		
Tirunelveli—3. Kottayam Division.	1	Mahayatur	0·00	0·11	0·16	0·00	0·04	0·21	0·72	..	..	0·02	0·00	0·00	1·41	0·00	0·72	0·26	0·04	..	0·21	0·71	
	2	Pulpat	0·00	0·21	0·07	..	0·18	0·18	1·32	0·41	0·18	0·18	..	..	..	..	..	0·05	..	..	0·20	0·58	
	3	Aduvam (P.W.D. office)	1·75	1·81	0·01	0·24	0·02	1·23	1·36	0·40	0·15	0·13	0·71	..	0·13	0·03	..	0·05	0·18	0·20	0·70	0·44	
	4	Peermade (Thekkadi).	1·52	1·00	1·13	0·45	0·70	0·50	1·00	0·84	0·33	0·16	0·05	..	0·13	0·05	0·03	0·05	0·17	1·00	0·74		
	5	Mayani (cattle station).	1·00	0·20	0·40	0·15	1·01	1·25	1·01	1·76	0·23	0·18	1·00	0·20	0·54	0·07	0·10	0·03	0·10	1·05	0·70	0·45	
	6	Karikode (Thodupuzha).	5·00	1·52	1·51	1·13	1·75	1·04	1·25	0·05	0·31	0·50	0·45	0·25	2·50	0·50	0·15	0·10	0·10	1·05	2·40	1·85	
	7	Alwaye	0·10	1·05	0·40	0·65	2·70	2·00	0·60	1·35	0·35	0·25	0·10	..	0·50	0·45	..	..	0·10	1·05	0·50	0·05	
	8	Alikatti	0·75	0·12	0·30	..	3·00	1·12	1·80	0·90	0·80	0·63	..	..	0·20	..	..	..	..	0·50	0·30	0·75	
	9	Pala (Meenachil)	1·25	1·74	0·75	0·55	1·15	1·04	1·84	0·65	0·54	0·66	0·45	..	0·45	0·04	..	..	0·54	0·04	0·30	0·15	
	10	Chengala	1·00	0·60	0·25	0·05	0·40	0·60	0·95	2·25	0·45	0·23	0·05	..	..	..	..	..	..	2·17	1·03	0·05	
	11	Mulamattam	1·02	0·21	..	0·12	0·04	2·13	4·23	0·74	0·42	0·84	1·18	0·45	0·64	0·42	0·13	..	1·43	0·94	0·45	
	12	Mattayam (Thekkadi Patteiyar).	0·12	0·20	0·05	..	2·07	1·70	1·12	1·70	0·52	0·10	0·17	..	..	0·15	..	..	..	..	..	..	
	13	Kottayam (Thekkadi Engineer's Office).	0·45	0·35	0·35	3·00	..	0·05	1·20	3·80	0·35	0·20	0·33	..	..	0·10	..	1·00	0·20	0·15	0·20	0·60	
	14	Changanacherry	0·45	1·75	..	..	1·30	1·30	1·45	2·00	0·20	0·15	..	..	..	0·05	..	1·75	..	0·72	0·45		
		Average	1·05	1·00	0·47	0·43	1·13	1·14	1·64	0·88	0·30	0·30	0·30	0·11	0·30	0·20	0·12	0·40	0·30	1·03	0·70		

a Excluded from totals and averages. (a) Calculated only with reference to those stations for which normals are available. (b) Observatory.

Presidency for the month of August 1933—*contd.*

20	21	22	23	24	25	26	27	28	29	30	31	Rainfall from 1st to 31st.	Rainfall from 1st June to the 31st.	Total rainfall for the month.	Average rainfall for the month.	Departure from normal.	Total number of rainy days.	Average number of rainy days in the month.	Station.	Serial No.	Division.
0·75	...	0·10	1·21	0·85	0·67	...	...	1·51	...	0·08	...	1·56	6·24	10·19	0·47	1·33	13	0·6	Nellore	1	Inland.
0·23	0·01	...	1·15	1·58	0·21	0·84	...	0·18	...	...	...	0·39	5·16	11·08	0·79	0·74	14	1·0	Madras	2	
0·28	0·43	...	0·51	...	0·23	...	...	0·18	...	...	...	0·18	4·31	5·31	0·38	0·11	11	0·8	Madras (A) ..	3	
0·25	0·02	...	0·23	...	0·13	0·02	...	1·61	...	...	...	0·39	3·11	5·03	0·36	0·21	11	0·8	Cuddalore ..	4	
0·11	...	...	0·04	1·80	1·32	...	...	0·34	1·10	0·15	...	0·47	3·41	6·80	0·49	0·21	13	0·9	Pondicherry ..	5	
0·4	...	0·07	0·19	...	0·03	...	...	...	...	...	...	0·07	0·07	0·14	0·01	0·14	1	0·1	Karikal	6	
0·12	...	0·07	...	0·02	0·10	...	...	0·34	0·05	...	0·05	0·39	2·64	3·43	0·25	0·03	4	0·3	Porto Novo ..	7	
0·14	0·05	0·07	...	...	0·45	0·10	...	0·18	0·18	0·05	...	0·23	1·68	2·34	0·17	0·14	3	0·2	Chidambaram ..	8	
...	0·04	...	0·21	...	0·13	0·10	...	0·18	0·50	...	...	0·68	1·53	2·21	0·16	0·11	3	0·2	Cuddalore	9	
0·08	...	0·16	0·21	0·01	0·04	...	...	0·18	1·50	0·05	...	0·23	1·75	2·98	0·21	0·04	3	0·2	Porto Novo ..	10	
0·2	...	0·17	0·03	...	0·04	...	...	0·18	0·50	...	...	0·68	1·53	2·21	0·16	0·11	3	0·2	Vriddhachalam ..	11	
0·03	...	0·03	0·14	...	0·04	...	...	0·18	0·50	...	...	0·68	1·53	2·21	0·16	0·11	3	0·2	Tindivanam ..	12	
0·10	0·05	0·08	0·03	...	0·04	...	...	0·18	0·50	...	...	0·68	1·53	2·21	0·16	0·11	3	0·2	Villupuram ..	13	
0·17	...	0·03	0·23	...	0·04	...	...	0·18	0·50	...	...	0·68	1·53	2·21	0·16	0·11	3	0·2	Tirukkoilur ..	14	
0·18	0·11	0·13	0·36	0·86	0·65	0·04	...	0·45	0·61	0·05	0·23	1·36	7·54	9·67	0·58	...	11·1	0·7	Tiruvannamalai ..	15	
1·03	0·19	0·21	0·74	0·46	0·76	1·26	...	4·01	0·52	0·83	0·91	0·07	2·13	11·14	13·27	0·54	5·10	21	Average (A).	16	
0·16	0·11	0·14	0·21	0·41	0·74	0·13	0·12	0·76	0·41	0·03	0·03	1·13	1·83	2·24	0·49	...	41·7	6·8	Kodaikanal (A).	17	
																			Average (A).	18	
0·02	...	...	...	...	...	...	...	...	...	...	...	0·10	0·16	0·26	0·06	1·58	4	0·7	Thanjavur-Vallam ..	1	Kaveri.
0·15	0·45	...	...	...	...	...	...	...	...	...	...	0·28	0·18	0·46	0·06	1·06	4	0·7	Vallam	2	
0·18	0·18	...	...	...	...	0·55	...	...	0·55	...	...	1·10	0·18	1·28	0·01	0·24	5	0·8	Tiruvadanai ..	3	
1·00	...	...	...	...	...	0·67	0·72	...	...	...	...	1·39	0·37	1·76	0·01	0·75	6	1·0	Needamangalam ..	4	
0·49	0·06	...	...	...	...	...	...	0·06	...	...	0·30	0·55	0·37	0·92	0·01	0·25	5	0·8	Tiruppoondi ..	5	
...	...	...	...	...	...	0·55	...	...	0·41	...	...	0·96	0·37	1·33	0·01	0·66	6	1·0	Tirupparaitturai ..	6	
...	1·13	0·10	...	...	...	0·67	...	...	...	0·02	0·18	0·20	0·37	0·57	0·01	0·91	4	0·7	Mayavaram	7	
...	1·13	...	...	...	...	1·22	...	...	0·06	0·04	...	0·10	0·37	0·47	0·01	1·01	3	0·5	Manalmedu	8	
...	...	...	...	...	...	...	...	...	...	...	...	0·10	0·37	0·47	0·01	1·01	3	0·5	Mannargudi	9	
...	...	...	...	...	...	...	...	...	...	...	...	0·10	0·37	0·47	0·01	1·01	3	0·5	Nannilam	10	
...	...	...	...	...	...	...	...	...	...	...	...	0·10	0·37	0·47	0·01	1·01	3	0·5	Nidamangalam ..	11	
...	...	...	...	...	...	...	...	...	...	...	...	0·10	0·37	0·47	0·01	1·01	3	0·5	Pattukkottai (A) ..	12	
...	...	...	...	...	...	...	...	...	...	...	...	0·10	0·37	0·47	0·01	1·01	3	0·5	Peravurani	13	
...	...	...	...	...	...	...	...	...	...	...	...	0·10	0·37	0·47	0·01	1·01	3	0·5	Tiruvaiyaru	14	
...	...	...	...	...	...	...	...	...	...	...	...	0·10	0·37	0·47	0·01	1·01	3	0·5	Tiruvonam	15	
...	...	...	...	...	...	...	...	...	...	...	...	0·10	0·37	0·47	0·01	1·01	3	0·5	Vallam	16	
...	...	...	...	...	...	...	...	...	...	...	...	0·10	0·37	0·47	0·01	1·01	3	0·5	Vedaranyam	17	
0·41	0·06	...	...	...	0·21	0·50	...	...	...	...	0·20	0·70	0·37	1·07	0·01	1·61	5	0·8	Vilangudi	18	
0·27	...	...	...	...	0·06	...	...	...	...	...	...	0·06	0·37	0·43	0·01	1·65	3	0·5	Vilundanagar ..	19	
0·09	...	...	...	...	0·04	...	...	...	...	...	...	0·04	0·37	0·41	0·01	1·67	3	0·5	Kallar	20	
0·31	...	...	0·15	...	0·11	...	...	...	...	...	...	0·11	0·37	0·48	0·01	1·60	3	0·5			
0·45	0·20	0	0·17	0·14	0·31	0·20	0·04	0·18	0·46	0·02	0·26	0·82	3·11	4·01	0·28	...	9·5	0·7	Average.		
0·05	...	...	...	...	...	0·10	0·05	...	...	0·40	0·02	...	2·90	2·90	0·20	1·10	1	0·1	Vilathikulam ..	1	Tamiraparani.
0·56	...	...	...	...	...	...	...	...	...	...	...	0·62	3·07	3·69	0·26	0·54	4	0·3	Arumuli	2	
...	...	...	...	...	...	...	...	...	...	0·17	...	0·17	3·11	3·11	0·22	0·17	1	0·1	Tuticorin	3	
...	...	...	...	...	...	...	...	...	...	...	...	...	3·11	3·11	0·22	0·17	1	0·1	Ottapidaram ..	4	
...	...	...	...	...	...	...	...	...	...	...	...	0·13	2·78	2·91	0·21	0·30	1	0·1	Sayalkudi	5	
...	...	...	...	...	...	...	...	...	...	...	...	0·13	2·78	2·91	0·21	0·30	1	0·1	Kovilpatti	6	
...	...	...	...	...	...	...	...	...	...	...	...	0·13	2·78	2·91	0·21	0·30	1	0·1	Srivaikuntam ..	7	
...	...	...	...	...	...	...	...	...	...	...	...	0·13	2·78	2·91	0·21	0·30	1	0·1	Tiruchendur ..	8	
...	...	...	...	...	...	...	...	...	...	...	...	0·13	2·78	2·91	0·21	0·30	1	0·1	Nazareth	9	
...	...	...	...	...	...	...	...	...	...	...	...	0·13	2·78	2·91	0·21	0·30	1	0·1	Palamkottai ..	10	
...	...	...	...	...	...	...	...	...	...	...	...	0·13	2·78	2·91	0·21	0·30	1	0·1	Ambasamudram ..	11	
...	...	...	...	...	...	...	...	...	...	...	...	0·13	2·78	2·91	0·21	0·30	1	0·1	Tenkasi	12	
...	...	...	...	...	...	...	...	...	...	...	...	0·13	2·78	2·91	0·21	0·30	1	0·1	Shencottah	13	
...	...	...	...	...	...	...	...	...	...	...	...	0·13	2·78	2·91	0·21	0·30	1	0·1	Nanguneri	14	
...	...	...	...	...	...	...	...	...	...	...	...	0·13	2·78	2·91	0·21	0·30	1	0·1	Sattankulam ..	15	
...	...	...	...	...	...	...	...	...	...	...	...	0·13	2·78	2·91	0·21	0·30	1	0·1	Kulasekarapatnam ..	16	
...	...	...	...	...	...	...	...	...	...	...	...	0·13	2·78	2·91	0·21	0·30	1	0·1	Kayal	17	
1·40	...	...	...	...	0·21	0·10	0·20	...	...	...	...	0·30	3·51	3·81	0·28	0·40	2	0·1	Srivaikuntam ..	18	
0·25	...	...	...	...	0·04	...	...	...	...	...	...	0·04	0·54	0·58	0·04	0·18	1	0·1	Tirunelveli	19	
...	...	...	...	...	0·04	...	...	...	...	...	...	0·04	0·54	0·58	0·04	0·18	1	0·1	Tiruvaikuntam ..	20	
0·15	...	...	...	...	0·04	...	...	...	...	...	...	0·04	0·54	0·58	0·04	0·18	1	0·1	Tiruvendipuram ..	21	
0·15	...	...	...	...	0·04	...	...	...	...	...	...	0·04	0·54	0·58	0·04	0·18	1	0·1			
0·45	0·20	0	0·17	0·14	0·31	0·20	0·04	0·18	0·46	0·02	0·26	0·82	3·11	4·01	0·28	...	9·5	0·7	Average.		
0·31	0·17	1·21	0·41	0·27	1·17	0·50	1·13	...	0·21	1·30	2·33	7·52	11·20	19·18	1·37	2·03	17	0·5	Malapatna	1	Pennar.
0·04	1·15	1·21	0·41	0·27	0·22	0·27	...	1·45	0·04	...	0·15	3·04	0·64	19·82	1·42	1·05	17	1·0	Pennar (Cuddapah) ..	2	
0·05	0·16	0·08	0·57	0·09	0·11	...	0·19	0·04	0·34	...	0·15	0·44	0·38	27·82	1·99	4·01	25	1·4	Jammalamadugu (P.W.D. Office).	3	
0·54	0·08	0·08	0·43	0·43	0·43	0·30	0·40	0·58	1·07	0·23	1·70	11·03	18·03	30·36	1·47	0·62	27	1·7	Pennaiyaru (Gummanhalli).	4	
0·36	0·47	7·54	1·30	0·10	0·16	0·18	0·20	0·16	0·16	0·90	17·85	15·16	29·95	17·74	1·27	7·54	30	2·1·3	Mavattupalles ..	5	
0·40	0·01	9·70	1·07	1·03	0·10	0·10	0·01	1·01	0·01	1·00	3·08	15·29	22·23	37·60	2·41	9·62	29	2·0·7	Kadiri (Tadpatri).	6	
0·18	0·45	3·00	0·20	0·40	0·40	0·10	0·02	0·40	0·40	...	0·40	10·42	10·10	21·40	1·54	3·00	22	1·5·7	Arvitipli	7	Penner.
0·20	2·12	0·56	0·30	0·10	0·10	0·43	0·03	1·06	0·40	...	0·03	0·17	9·17	10·14	0·72	0·56	13	1·0	Vellore	8	
0·07	0·42	1·07	0·83	0·05	0·33	...	0·43	0·43	0·72	...	0·01	0·47	14·29	14·76	1·05	1·07	18	1·2·9	Vellore (Inscribed) ..	9	
0·15	0·80	0·20	1·25	0·25	0·05	...	0·25	0·30	0·30	...	0·01	0·47	14·29	14·76	1·05	1·07	18	1·2·9	Cheyyar	10	
0·10	4·74	1·06	1·21	0·01	0·22	...	0·01	0·01	0·02	0·01	1·05	15·44	23·62	39·06	2·79	4·74	22	1·5·7	Tiruvannamalai ..	11	
0·02	5·03	0·18	2·18	0·19	0·12	0·14	0·46	2·11	0·49	0·19	0·06	10·04	16·76	26·80	1·91	5·03	22	1·5·7	Kodiyam (Tadpatri Cutcherry).	12	
0·29	1·30	4·40	0·25	...	0·10	0·15	0·55	1·20	0·15	0·10	0·10	8·80	16·12	24·92	1·66	4·60	16	1·0·5	Kottapalli (Kalahasti's Office).	13	
0·45	2·35	1·06	1·15	...	0·20	0·15	0·90	0·16	0·20	0·45	0·35	8·55	11·20	19·75	1·32	2·35	23	1·5·0	Changalamkoday ..	14	
0·31	1·10	0·34	2·05	0·39	0·41	0·21	0·07	0·96	0·21	0·17	0·75	10·15	16·16	26·31	1·75	...	23·1	1·5·0	Average.		

Inland.

Kaveri.

Tamiraparani.

Pennar.

1. Nellore—11. Kadapa Division.

2. Bellary Division.

Daily Rainfall recorded in the Madras

District.	No.	Station	1	2	3	4	5	6	7	8	9	10	11	12	13	14	15	16	17	18	19	20	21
Tirunelveli Range—III. Ceded Division.	1	Adoor (Taluk Office).	0·03	0·79	0·27	0·07	1·23	1·70	1·15	1·89	0·20	0·14	0·36	..	0·43	0·05	..	0·03	0·05	0·02	0·49		
	2	Adoor (P.W.D. Office).	0·00	0·80	..	0·25	0·60	1·99	2·00	1·18	..	..	..	0·28	..	..	..	0·50	..	0·30	.		
	3	Ambalavayal	0·78	0·18	0·27	0·15	1·75	4·00	1·47	1·95	..	0·10	..	0·15	0·13	1·50	0·15	1·45	0·18	0·56	0·14		
	4	Tiruvalla	0·15	0·42	0·38	0·40	1·6	2·00	1·32	1·47	0·84	0·10	0·05	0·13	0·03	0·10	..	0·30	0·21	0·56	0·14		
	5	Cherthalay	0·45	0·42	0·23	0·07	1·60	1·10	1·01	1·61	0·20	...	0·30	0·05	0·03	...	..	0·30	0·07	0·56	0·60		
	6	Haripad (Karthikapalli).	0·14	0·11	1·01	1·05	0·06	0·90	0·61	0·39	0·12	0·33	0·00	0·05	0·05	0·10	..	..	0·21	0·45	0·13		
	7	Pallathuruthom ..	0·41	1·34	0·41	0·07	3·07	1·05	1·03	0·47	0·07	0·17	0·06	..	0·43	0·05	..	1·03	..	2·05	0·09		
	8	Mavelikara	0·06	0·73	0·40	0·55	1·10	2·10	1·48	2·08	0·70	0·10	..	..	..	1·00	..	0·20	..	0·20	0·08		
	9	Kunal	0·35	0·74	0·06	0·18	1·03	0·68	1·00	0·49	0·23	0·10	0·25	0·33	0·15	0·35	0·14	1·53	0·10	1·03	0·15		
	10	Karunagapalli ..	0·07	..	..	0·45	0·07	4·25	1·05	1·7	0·30	0·25	..	..	..	..	..	0·45	..	0·03	0·01		
	11	Kayankulam ..	0·64	0·35	0·42	0·14	0·95	4·21	0·50	1·07	0·30	0·25	..	..	..	1·05	..	2·05	..	2·05	0·03		
	12	Adur (Kannamkod).	1·20	0·02	..	..	1·50	0·40	1·20	1·20	..	0·10	..	..	0·10	..	..	..	0·10	0·40		
	13	Karunagapalli ..	1·20	0·44	0·10	0·20	0·00	0·40	1·16	0·47	0·10	0·10	0·05	..	0·30	..	..	0·40	0·10	1·30	0·15		
	14	Pandal (Vaikom portion).	0·01	0·10	0·35	0·10	0·20	0·45	0·04	0·01	0·14	0·07	0·01	..	0·05	0·01	..	0·55	0·01	0·10	0·14		
	15	Kottarakara	0·10	0·50	0·05	..	0·05	..	..	0·00	..	..	..	..	..	..	..	..	..	..	.		
	16	Aryankavu	1·15	0·13	0·35	0·05	0·40	0·70	0·65	0·45	0·10	0·05	..	..	1·10	0·05	..	0·20	..	0·20	0·14		
	17	Shenkotta (P.W.D. Office).	0·43	0·40	0·32	..	0·05	0·27	..	..	..	..	..	..	..	..	..	..	..	..	..		
	18	Shenkotta (Taluk Cutcherry).	0·72	0·58	0·25	0·18	0·29	0·80	0·04	0·01	..	..	..	..	0·01	..	..	..	..	0·01	.		
	19	Quilon (Collector's Office).	0·41	0·44	0·31	0·03	0·01	0·35	1·12	1·71	0·00	0·15	0·10	0·01	..	..	0·01	0·13	0·10	0·45	0·06		
	20	Quilon (Taluk Cutcherry).	0·05	0·30	0·10	..	0·00	0·30	1·22	1·03	0·04	0·30	0·07	..	0·02	0·02	..	0·10	0·15	0·40	0·00		
	21	Parvur	0·15	0·40	..	..	1·00	0·25	0·80	0·50	..	0·50	0·20	0·20	..	.	0·30	..	..	0·20	0·05		
		Average ..	0·30	0·35	0·27	0·23	1·13	0·82	1·01	1·09	0·30	0·15	0·10	0·03	0·04	0·14	0·02	0·03	0·01	0·13	0·06	0·30	
Travancore State—IV. Trivandrum Division.	1	Agasteeswaram (Thovalai Taluk).	0·00	0·04	0·00	0·15	..	0·20	0·30	.	..	..	..	..	..	..	..	..	..	..	..	..	
	2	Nagercoil	0·52	1·37	0·36	..	0·04	0·40	0·25	0·00	..	0·00	..	..	..	2·25	..	..	..	..	..	..	
	3	Trivandrum (C) ..	0·45	0·31	..	..	0·02	0·40	0·05	0·40	..	0·01	0·03	..	..	0·04	..	..	0·12	0·01	..	..	
	4	Parvoor	0·02	..	..	..	0·10	0·30	0·00	0·00	..	..	..	..	..	..	..	..	..	..	..	..	
	5	Neyyattinkara ..	0·62	0·20	..	..	1·20	0·00	0·00	0·11	..	..	..	..	..	..	..	..	..	..	..	..	
	6	Parassala	..	..	..	0·02	..	0·01	..	..	..	0·15	..	..	..	..	..	..	..	0·02	0·13		
	7	Neyyattinkara ..	0·07	0·20	0·22	..	0·14	0·23	0·10	0·03	..	..	0·06	..	..	..	..	..	..	..	..	..	
	8	P.W. Channel (Taluk Office).	0·00	0·12	.	..	0·00	0·14	..	..	..	..	..	..	..	..	..	..	..	..	..	..	
	9	Kalpetta	0·72	0·40	..	.	0·10	0·24	0·10	0·05	..	..	..	..	..	..	..	..	..	0·14	0·52		
	10	Kalpetta	1·35	0·58	..	..	0·05	0·70	0·20	0·30	..	..	..	..	..	..	..	..	..	1·10	0·52		
	11	Peruvanthanam ..	0·05	0·40	..	..	1·00	..	0·20	0·10	..	..	..	..	..	..	..	..	..	0·24	0·15		
	12	Cheddalayi	0·05	0·00	0·05	..	0·05	0·00	0·10	0·10	..	0·05	..	..	..	..	..	..	..	0·05	1·00		
	13	Tirunelli	0·10	0·10	..	..	0·01	..	0·05	0·00	..	..	..	..	..	..	..	..	..	..	..		
	14	Thodupuzhanadan.	0·00	1·05	0·20	..	0·25	0·45	0·10	0·10	..	..	..	..	..	..	..	..	..	0·05	0·30		
	15	Peerkadavu	0·05	0·11	..	..	0·05	0·10	0·05	..	..	..	..	..	..	..	..	..	..	0·05	1·00		
	16	Kodayar (Tiruvalla).	0·11	0·30	..	..	1·70	..	0·25	..	..	..	..	..	..	..	..	..	..	..	..		
	17	Nilakal	1·05	0·70	..	..	0·00	0·70	0·50	0·15	..	..	..	..	0·05	..	..	..	..	1·10	0·50		
	18	Nilakkal	0·00	0·25	..	..	1·00	0·30	0·20	..	..	..	..	..	..	..	..	..	..	0·05	..		
	19	Thottapuzha (Tiruvalla).	1·10	0·35	..	..	0·00	0·00	0·05	0·05	..	..	..	..	..	..	..	..	..	..	..		
	20	Aruvamozhi	0·15	0·27	0·10	.	0·50	0·10	0·17	..	..	0·07	..	..	..	..	..	..	..	..	0·05		
	21	Talkudi (Chalakudi).	0·70	0·35	..	.	1·02	0·01	0·01	0·00	..	..	..	..	..	..	0·00	..	..	..	..		
	22	Trichur	0·01	0·40	..	..	0·07	0·33	0·10	0·04	0·01	..	..	..	..	..	..	..	..	..	..		
	23	Kodakal (Cochin Factory).	0·01	0·15	..	..	0·05	0·05	0·05	..	..	..	..	..	..	..	..	..	..	..	..		
	24	Kodakal (Cochin Sheds).	0·17	..	..	0·00	0·31	..	0·05	..	..	..	..	..	..	..	..	..	..	..	0·05		
	25	Vadakkanchery ..	..	..	..	..	0·00	0·15	..	..	..	..	..	..	..	..	..	..	..	..	..		
	26	Edakkakuzhi (Agasteeswaram).	0·10	..	..	..	..	0·20	0·00	..	..	..	..	..	..	..	..	..	..	..	..		
	27	Santapuram	0·40	0·05	..	..	0·44	0·10	..	..	..	..	..	..	0·01	..	..	..	..	..	..		
	28	Rajakkamangalam.	0·03	..	0·01	..	0·00	0·05	0·00	0·04	..	..	..	..	..	..	..	..	..	..	..		
	29	Tiruvattakam (Old Salt Factory).	0·01	0·01	..	..	0·00	0·05	0·01	0·01	..	..	..	..	..	..	..	..	..	..	..		
	30	Tamarikulam (New Salt Factory).	0·05	..	..	..	0·10	0·15	0·13	..	..	..	..	..	..	..	..	..	..	0·05	..		
	31	Kottarum	0·00	..	..	..	0·00	0·10	..	..	..	..	..	..	..	..	..	..	..	..	..		
		Average ..	0·24	0·20	0·05	0·01	0·21	0·03	0·05	0·07	0	0·01	0·01	..	..	0·04	0	..	0	0·11	0·05		
Cochin State.	1	Fraukinam	0·01	0·36	0·19	1·21	0·04	3·03	1·71	0·52	1·02	1·35	1·10	0·04	1·00	0·15	0·15	0·11	0·05	0·07	0·41		
	2	Cranganore	0·48	1·75	1·16	0·04	0·03	3·25	2·01	0·58	0·99	0·37	.	..	0·14	0·00	..	..	..	0·70	0·54		
	3	Irinjalakuda	0·45	1·15	2·05	0·11	0·10	2·00	1·07	0·27	0·76	0·07	..	..	0·04	0·00	..	..	0·01	0·10	0·22		
	4	Trichur	1·40	2·00	0·70	0·31	1·01	3·03	0·73	1·50	0·25	0·42	0·40	0·25	0·13	0·00	..	..	..	1·03	0·20		
	5	Peechikkanakuzhy ..	0·57	1·02	2·20	0·08	0·17	0·20	0·05	0·74	0·15	0·53	0·05	..	..	0·00	..	..	..	..	..		
	6	Chittur	1·04	2·05	1·50	0·21	0·15	1·00	1·45	0·10	0·15	0·53	0·08	..	..	0·04	..	..	..	..	..		
		Average ..	0·66	1·48	1·31	0·70	1·48	1·07	1·24	0·61	0·38	0·49	0·27	0·08	0·13	0·04	0·03	0·01	0·01	0·43	0·22		
Malabar.	1	Alattur	1·00	0·49	1·03	0·01	1·21	2·02	0·87	1·14	0·01	0·02	0·08	0·05	..	..	..	0·04	..	0·10	0·14		
	2	Palghat	1·50	1·75	1·41	1·07	1·17	1·01	0·51	0·50	0·06	0·27	0·05	0·05	..	..	..	..	..	0·07	0·18		
	3	Pattambi	1·08	1·76	1·30	1·36	0·77	0·54	0·55	0·38	0·00	0·07	0·05	0·05	..	..	..	..	..	0·10	0·10		
	4	Ottapalam	1·14	2·10	1·14	0·02	1·00	0·08	0·04	0·10	0·03	0·04	0·00	0·10	..	..	..	..	..	0·03	0·03		
	5	Cherpulcherry ..	1·00	0·20	1·20	0·04	1·04	1·10	0·04	0·59	0·00	0·05	0·04	0·00	..	..	..	..	..	0·02	0·09		
	6	Mannarkkad	1·00	2·10	1·12	1·04	0·00	0·05	0·05	0·05	0·05	0·00	0·00	0·00	0·03	0·01	..	0·00	0·05	0·07	0·40		
	7	Perintalmanna ..	1·05	1·40	1·33	1·21	0·00	0·05	0·02	0·25	0·04	0·24	0·00	0·01	0·04	0·00	0·01	..	..	0·05	0·40		
	8	Manjeri	1·04	1·31	1·24	1·04	1·01	0·01	0·00	0·04	0·01	0·01	0·00	0·01	..	..	..	..	..	0·02	0·03		
	9	Nilambur	1·15	1·50	1·02	1·04	1·00	0·04	0·10	0·04	0·05	0·05	0·03	..	..	0·05	0·04	..	..	0·05	0·03		

(2) Observatory

Presidency for the month of August 1933—*cont.*

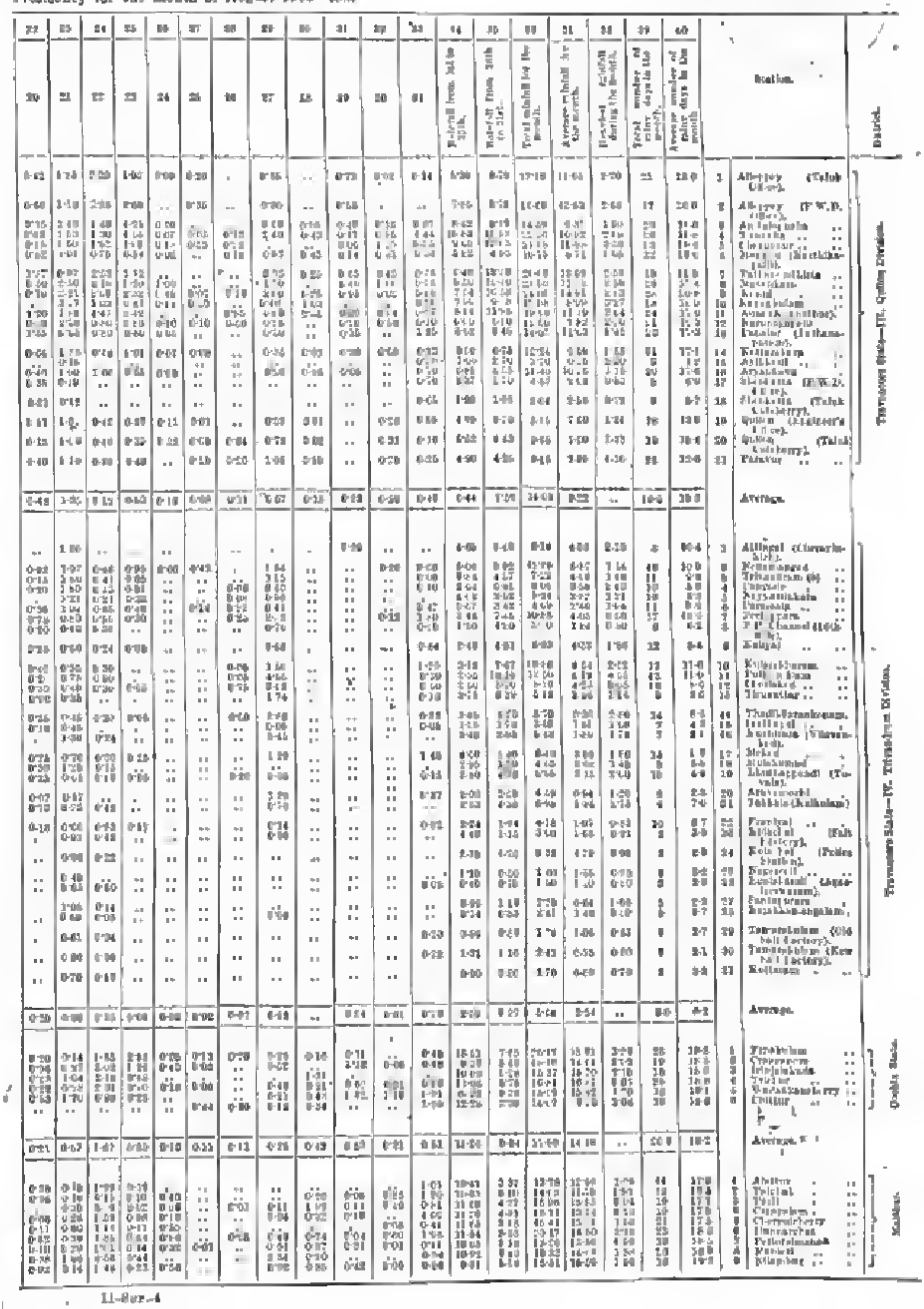

Daily Rainfall recorded in the Madras

Presidency for the month of August 1933—*contd.*

Daily Rainfall recorded in the Madras

1	2		3	4	5	6	7	8	9	10	11	12	13	14	15	16	17	18	19	20	21
Districts.	Stations.		1	2	3	4	5	6	7	8	9	10	11	12	13	14	15	16	17	18	19	20	21
Coimbatore.	1 Pollachi (c)	..	0·10	0·17	1·31	2·11	0·78	2·53	1·42	2·18	0·07	2·01	1·28	0·33	0·04	0·05	0·00	0·00	0·22	0·72	0·72
	2 Udumalpet	..	1·16	1·51	0·74	1·55	1·26	0·93	1·24	0·20	0·14	0·57	0·12	0·04	0·47	0·2	0·02	0·05	0·10	1·64	4·78
	3 Tiruppur	..	0·55	0·24	0·10	0·55	0·24	0·00	0·14	0·10	0·00	0·12	0·10	0·02	-	0·02	0·10	0·10	0·04	0·30	2·50
	4 Coimbatore	..	0·54	0·30	0·10	0·54	0·10	1·00	1·00	1·74	0·00	0·18	0·06	-	-	0·12	-	-	0·08	0·00	1·10	2·00
	5 Annamalai	..	2·57	1·40	0·17	0·80	1·65	1·15	0·55	0·27	0·10	0·58	0·10	-	0·17	0·13	-	-	-	0·77	2·00
	6 Sagada	..	0·10	0·30	1·17	0·17	1·74	1·35	0·11	0·03	0·00	0·12	0·14	0·47	-	0·22	0·03	0·00	0·00	0·00	0·00
	7 Pollachi (Old)	..	2·54	2·13	1·17	1·01	0·16	2·10	1·42	0·00	0·00	0·01	-	-	1·10	-	0·10	-	-	-	1·02
	8 Palamalai	..	1·18	2·11	0·10	0·55	0·50	0·45	0·35	0·13	0·25	0·17	0·07	0·05	0·10	0·22	-	0·43	0·11	-	0·57	4·15
	9 Pattamkad	..	2·05	2·05	1·47	1·10	0·15	4·17	2·14	0·74	0·22	2·12	0·07	0·05	0·02	0·15	0·03	0·11	-	0·00	0·57	3·03
	10 Kinathukadavu	..	2·00	1·15	1·47	0·15	1·05	1·24	0·52	0·15	0·14	0·55	0·15	0·05	-	0·16	0·03	-	-	-	0·57	3·02
	11 Dharapuram	..	2·01	1·15	0·10	2·05	0·30	0·50	0·24	1·14	0·04	2·03	1·25	0·02	-	0·21	0·03	-	1·50	1·15	1·40	3·02
	12 Kulithalai	..	2·20	2·51	0·50	1·15	2·04	1·25	1·15	1·08	0·15	1·30	1·05	-	-	0·21	1·40	2·00	1·15	1·40	0·10	3·02
	13 Karur	..	3·10	0·8	2·10	2·00	1·10	2·05	1·10	1·10	1·15	1·55	1·00	3·20	-	2·00	2·10	0·02	0·10	0·10	1·00	3·02
	14 Mohur	..	2·55	1·00	0·10	2·55	0·05	0·15	0·10	0·1	0·15	0·15	0·40	-	-	-	-	-	-	0·55	0·5	3·02
	15 Paramathi	..	0·10	0·10	1·20	2·3	0·03	0·15	0·10	0·00	0·05	0·10	-	-	-	-	-	-	-	0·50	0·10	3·02
	16 Namakkal	..	0·10	0·10	1·10	1·04	0·10	0·10	0·10	0·00	0·10	0·10	-	-	0·02	-	-	-	-	0·50	0·10	3·02
	17 Rasipuram	..	1·15	1·05	1·15	1·10	0·10	0·15	0·0	0·24	0·15	0·24	0·10	-	-	-	-	-	1·20	1·55	2·50	3·02
	18 Attur	..	0·51	0·17	0·54	0·54	1·16	0·40	0·17	0·14	-	-	-	-	-	0·02	-	-	-	-	2·58	3·02
	19 Salem (Observatory)	..	0·10	0·10	0·54	1·40	0·10	0·10	0·10	-	0·10	0·01	0·10	0·15	-	0·20	-	-	-	1·14	0·15	3·02
	20 Hudgur	..	0·10	0·05	1·10	0·04	0·04	1·02	0·25	0·10	0·10	0·15	-	-	-	-	-	-	0·10	1·14	0·15	3·02
	21 Kanagal	..	0·15	0·00	1·27	1·55	1·05	2·05	1·15	0·01	0·02	2·13	2·13	0·00	-	0·20	-	-	0·00	2·01	1·55	4·10
	Average (a)	..	1·09	2·11	1·04	1·10	0·17	1·15	1·01	0·24	0·05	0·13	0·10	0·03	0·10	0·10	0·03	0·15	0·15	1·07	2·16	
Cuddapah.	1 Pullampeta	..	0·07	0·01	..	0·25	..	..	..	..	..	..	++	..	..	..	1·01	2·01	0·22	..	..	..	..
	2 Jammalamadugu	..	0·42	0·1	0·00	0·03	..	..	..	..	..	..	..	..	..	..	1·20	0·05	..	..	..	..	..
	3 Proddatur	..	0·40	0·07	0·05	0·10	..	..	..	..	..	..	..	..	..	..	0·00	1·02	..	..	..	..	..
	4 Mydukur	..	0·10	0·05	..	0·07	..	..	..	..	..	..	..	0·00	..	..	1·05	1·00	0·01	..	..	..	..
	5 Cuddapah (b)	..	0·10	0·00	..	..	..	..	..	..	..	..	..	0·10	..	..	0·00	..	..	..	..	..	..
	6 Badvel	..	0·54	0·14	..	0·12	..	..	..	..	..	..	..	0·24	..	..	0·24	0·10	..	..	0·01	..	..
	7 Chitvel	..	0·10	0·10	..	0·01	..	..	..	0·01	..	..	..	1·05	..	..	0·05	0·10	..	..	..	..	..
	8 Rajampet	..	0·30	..	..	..	..	..	..	..	..	..	..	1·08	..	..	1·05	..	0·00	..	0·07	..	..
	9 Kalasapad	..	0·01	0·05	..	..	..	..	..	..	..	..	..	1·00	0·02	..	1·10	0·00	..	..	..	..	..
	10 Ramachandrapuram	..	0·10	0·10	..	0·05	..	..	..	0·10	..	..	..	0·10	0·01	..	1·03	..	0·01	..	..	..	..
	11 Tirupati	..	0·24	0·07	..	..	..	..	..	..	..	..	..	1·00	..	..	1·00	..	..	..	..	..	..
	12 Vayalpad	..	0·10	0·10	..	..	..	..	..	..	..	..	..	0·10	..	..	0·10	..	..	..	..	..	..
	13 Venkatagiri	..	0·10	0·10	..	..	..	..	..	..	..	..	..	0·10	..	..	0·10	..	..	..	..	..	..
	14 Pennamalla	..	0·14	..	..	0·10	..	..	..	..	..	..	..	0·05	..	..	0·10	0·10	..	..	0·10	..	..
	15 Pulivendla	..	..	..	..	..	..	..	..	..	..	..	..	..	..	..	..	..	..	..	0·00	..	..
	Average (a)	..	0·22	0·10	0·01	0·04	..	..	..	0·02	..	..	..	1·06	0·01	1·00	1·00	0·00	0·01	0·10	..		
Anantapur.	1 Madakasira	..	0·08	..	..	0·15	..	..	..	..	..	..	..	..	..	0·10	..	..	..	..	0·20	..	..
	2 Hindupur	..	0·04	0·07	..	..	0·10	0·13	..	..	..	..	..	..	..	0·04	..	..	0·10	..	0·10	..	..
	3 Penukonda	..	0·10	..	..	0·07	..	..	..	..	..	..	..	0·10	..	0·01	..	0·00	..	..	1·01	..	..
	4 Tadpatrikallu	..	0·10	0·00	..	..	..	..	..	..	..	..	..	0·00	..	0·03	0·04	0·05	..	..	..	..	..
	5 Dharmavaram	..	0·21	0·07	..	0·00	..	..	..	..	..	..	..	1·01	..	0·04	..	..	0·20	..	0·04	..	..
	6 Kalyandrug	..	0·50	0·10	..	0·10	..	..	..	..	..	..	..	0·01	..	..	0·04	..	..	..	..	..	..
	7 Anantapur (b)	..	0·15	0·12	0·01	0·02	..	..	..	..	..	..	..	..	..	..	0·10	0·00	0·10	..	0·04	..	..
	8 Tadpatrikallu	..	0·20	0·22	0·01	..	0·02	..	..	..	..	..	..	..	..	..	0·03	..	..	..	..	..	..
	9 Gooty	..	0·01	0·10	..	..	..	..	..	..	..	..	..	0·04	..	..	0·00	0·01	..	..	..	0·10	..
	10 Tadpatri	..	0·11	0·17	..	..	..	..	..	..	..	..	..	..	..	..	..	..	..	..	..	..	..
	11 Yadgiri	..	0·03	0·11	0·05	0·03	..	..	..	0·02	..	..	..	..	..	..	..	..	0·10	..	..	..	..
	12 Kadiri	..	0·10	..	..	..	..	0·10	..	..	..	..	..	0·04	..	..	0·05	0·05	0·07	0·11	0·10	..	..
	13 Tanakal	..	..	..	..	..	..	..	..	..	..	..	..	..	..	..	1·10	0·05	0·03	0·12	..	..	..
	14 Amarapuram	..	0·17	..	..	..	..	..	..	..	..	..	..	..	..	..	0·00	..	..	..	..	..	..	..
	15 Guntakal	..	0·34	0·10	..	..	..	..	..	..	..	..	..	..	..	..	..	0·00	..	..	0·10	..	..
	Average (a)	..	0·11	0·11	0·01	0·03	0	0·01	0·02	0·00	..	..	0	0·00	..	0·01	0·02	0·10	0·00	0·02	0·00		
Bellary.	1 Yemmiganur	..	1·12	..	..	0·07	..	..	..	..	..	..	0·10	0·05	..	..	0·00	..	0·02	..	0·10	..	..
	2 Adoni	..	0·07	0·04	0·07	0·10	..	..	..	..	..	..	0·00	0·13	..	0·01	0·07	..	..	..	..	..	..
	3 Alur	..	0·10	0·02	..	..	0·07	..	..	..	..	..	..	..	..	0·10	0·10	..	..	..	..	..	..
	4 Sirigeri	..	0·01	0·12	..	0·00	..	0·03	..	..	..	..	..	0·05	..	0·02	0·02	..	0·07	..	..	..	..
	5 Ilalkundi	..	0·55	0·05	..	..	..	..	..	..	..	..	..	..	..	..	..	..	..	..	..	..	..
	6 Rayadrug	..	0·10	0·10	..	..	..	..	0·05	..	..	..	..	..	..	..	..	..	..	..	0·10	..	..
	7 Kanpli	..	0·10	0·11	..	..	..	..	..	..	..	..	..	..	..	..	..	..	0·10	..	0·10	..	..
	8 Hospet	..	0·24	0·00	0·07	..	..	..	..	..	..	..	0·07	0·10	..	0·00	..	..	0·10	0·25	..	..	..
	9 Harpanahalli	..	0·35	0·25	0·05	0·12	0·11	0·10	0·15	..	..	0·04	0·10	0·15	..	..	..	..	..	..	..	..	..
	10 Harapanahalli	..	0·01	0·10	..	0·25	0·20	0·11	0·02	0·07	..	..	0·07	..	..	..	..	..	..	..	..	..	..
	11 Kudligi	..	0·00	0·05	0·15	0·00	0·04	0·10	0·05	..	..	0·13	..	0·11	..	0·10	..	..	0·12	..	..	..	..
	12 Sandur	..	0·35	0·50	..	..	..	0·15	..	..	..	..	0·10	..	..	..	..	..	..	..	..	..	..
	13 Kanekal	..	0·40	0·32	..	..	0·05	..	..	..	..	..	..	..	..	..	..	..	..	0·05	0·10	..	..
	14 Kudligi	..	1·00	..	..	..	..	..	..	..	..	..	..	..	..	..	..	..	..	..	..	..	..
	15 Kamagondi	..	0·20	0·10	..	..	..	..	..	..	..	..	..	..	..	..	..	..	..	..	0·00	..	..
	Average (a)	..	0·04	0·09	0·02	0·05	0·04	0·03	0·02	0·01	..	0·02	0·03	1·00	..	0·01	0·04	..	0·01	0·01	0·02		
Kurnool.	2 Markapur	..	0·20	0·05	..	0·00	..	..	..	..	..	..	..	..	0·10	..	..	..	0·10	0·10	..	..	..
	3 Cumbum	..	0·15	..	..	..	..	..	..	..	..	..	..	..	..	..	..	..	..	..	..	..	..
	4 Giddalur	..	0·10	0·10	..	0·00	0·05	..	..	..	..	0·10	..	..	..	..	..	..	..	..	0·00	..	..
	5 Allagadda	..	0·1	0·10	..	0·00	..	..	0·05	..	..	..	..	..	..	..	..	..	0·14	..	..	..	..
	6 Nandyal	..	1·08	0·10	0·04	0·10	0·02	..	..	..	..	0·24	..	..	..	..	..	..	0·10	..	0·10	..	..
	7 Nanakal	..	0·10	..	0·05	..	..	..	..	..	..	..	..	..	..	..	..	..	..	..	..	..	..
	8 Owk	..	0·35	0·07	..	..	..	..	..	..	..	..	..	..	..	..	..	..	0·17	..	..	..	..
	9 Koilkuntla	..	1·16	0·13	..	0·02	..	..	..	..	..	..	..	..	..	..	..	..	0·10	..	..	..	..
	10 Atmakur	..	1·15	0·20	..	0·10	..	..	..	..	..	..	0·12	..	..	..	..	..	..	..	..	..	..
	11 Nandikotkur	..	1·05	0·10	..	0·05	..	..	..	..	..	0·06	..	..	..	..	..	..	0·01	..	..	..	..
	12 Kurnool (b)	..	1·03	0·00	0·05	0·20	..	..	..	..	..	0·10	..	..	..	0·01	..	..	..	..	..	..	..
	13 Dhone	..	0·16	..	..	..	..	..	..	..	..	..	..	..	..	..	..	..	0·10	..	..	..	..
	14 Pattikonda	..	0·14	0·14	0·01	..	..	..	..	..	..	..	..	..	..	..	..	..	0·11	..	0·10	..	..
	15 Adoni	..	0·10	0·07	..	0·02	..	..	..	..	..	..	..	..	0·03	..	..	0·10	0·03	..	0·05	..	..
	16 Yemmiganur	..	1·20	..	..	0·15	..	..	..	..	..	..	..	..	0·50	..	..	0·20	..	..	..	..	..
	17 Gudur	..	0·60	..	..	0·24	..	..	..	..	..	..	..	..	0·06	..	..	0·10	..	..	1·00	..	..
	18 Venkatagiri	..	..	..	..	..	..	..	..	..	..	..	..	..	..	..	..	..	..	..	..	..	..
	19 Nandikotkur	..	0·03	..	0·05	0·10	..	..	..	..	..	..	..	..	0·10	..	..	0·10	..	..	..	..	..
	Average (a)	..	0·20	0·14	0·01	0·10	0·01	..	0	..	..	0·04	0·03	0	0·06	0·01	0·03	0·03	0·04	0·04			

* Extracted from totals and averages. (a) Calculated only with reference to those stations for which data are available. (b) Observatory.

Board (Land Revenue and Settlement).
Madras, 26th September 1933.

Presidency for the month of August 1933—cont.

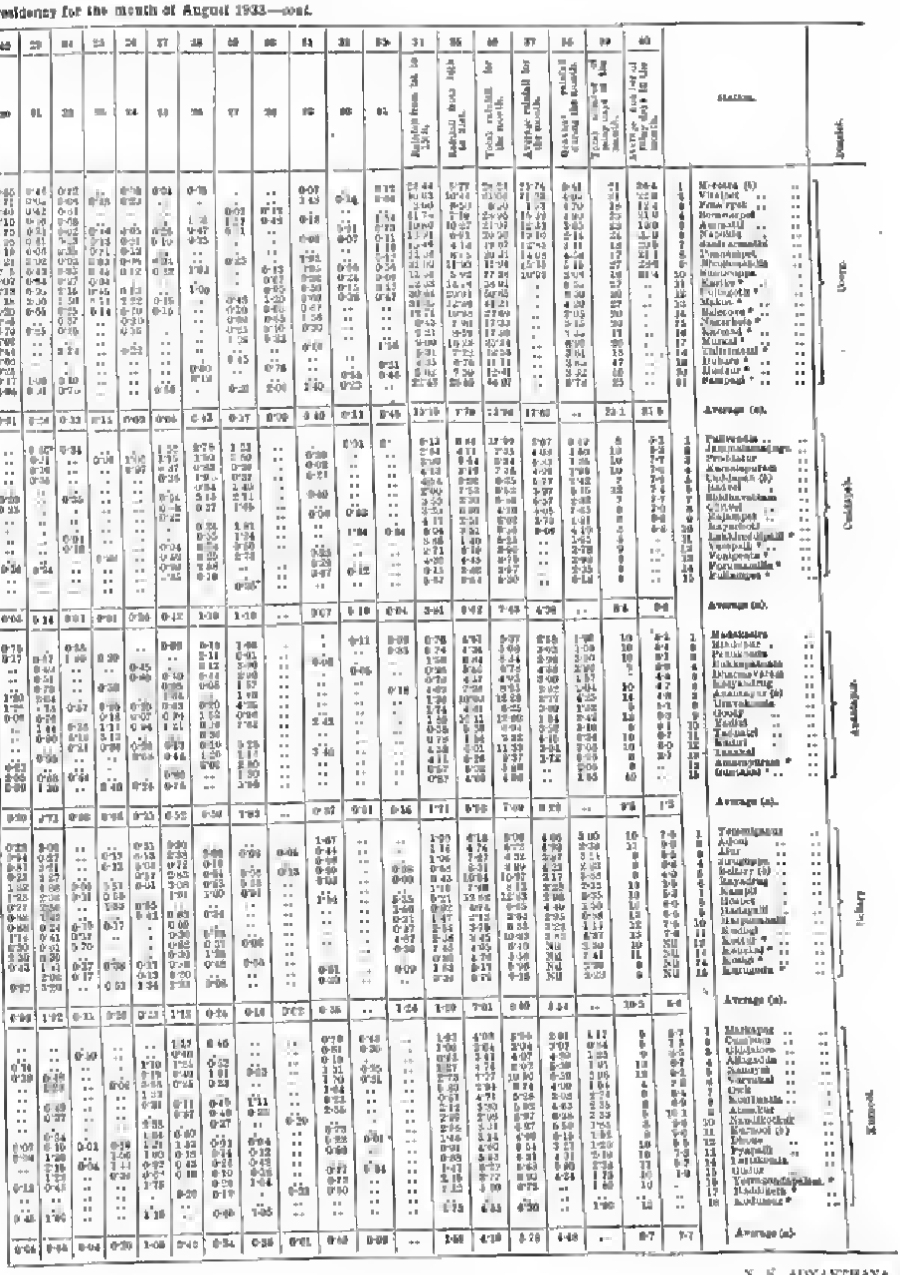

N. K. ADYANTHAYA,
Statistical Officer.

MADRAS: PRINTED AND PUBLISHED BY THE SUPERINTENDENT, GOVERNMENT PRESS.

Reg. No. 1—M.



SUPPLEMENT TO PART II

OF

THE FORT ST. GEORGE GAZETTE

No. 41] MADRAS, TUESDAY EVENING, OCTOBER 17, 1933. [Price, 6 pies.

ABSTRACT OF SEASON REPORT FOR THE WEEK ENDING 14TH OCTOBER 1933.

GENERAL SUMMARY.

(Report from Visakapatam not received.)

Good rainfall in the southern half of the Presidency.

Rainfall very heavy in South Kanara; heavy in the Carnatic, Coimbatore, Trichinopoly, Tanjore, Madura and Nilgiris; fair in Kurnool and Cuddapah; light in Ceded area moderate elsewhere. Rainfall in the week above normal except in Ganjam, East Godavari, Kurnool, Cuddapah and Tinnevelly. Rainfall up to the end of the week bordering on or above normal except in Guntur, Kurnool, Anantapur, the Carnatic, Chittoor, North Arcot and Tanjore. (Water-supply normal except in parts of Guntur, Kurnool, Anantapur, the Carnatic, North Arcot and Salem. Transplanting or sowing of paddy proceeding in parts of the Deccan and the southern half of the Presidency; sowing of dry crops proceeding in parts of East Godavari, Kurnool, Chittoor, North Arcot, Coimbatore and Ramnad. Sowings so far above the average except in the Carnatic (dry crops) and the Ceded districts where they are restricted. Sowings so far less than those of last year except in the Deccan (wet crops), South and on the West Coast (dry crops). Standing crops fair except in parts of the Deccan where they are affected to some extent for want of rain. Harvest of paddy in East Godavari, Tanjore and the West Coast, cumbu in East Godavari, Kurnool and Nellore, korra in East Godavari, Kurnool and Cuddapah; groundnut in Kistna and Guntur and gingelly in East Godavari and Kistna proceeding; outturn generally fair. Condition of cattle generally good. Fodder generally sufficient. Prices generally stationary. More rain needed in parts of the Deccan, Nellore, Chingleput and North Arcot.

M. E. VELLODI,
Acting Secretary

BOARD (LAND REVENUE AND SETTLEMENT),
MADRAS, *17th October 1933.*

DISTRICT REPORTS.

GANJAM.

Water-supply sufficient. 45·45 feet of water in Rumikiavia Reservoir (F.T.L. 45·16); 28·2 feet in Surasun Reservoir (F.T.L. 28). Sowings so far satisfactory. Standing crops good. Pasture available. Fodder sufficient. Condition of cattle good.

VIZAGAPATAM.

(Not received.)

EAST GODAVARI.

Water-supply sufficient except in the Pattapada sub taluk. The Godavari 2·1 feet above cost. Sowing of cholam, horse-gram and cotton and transplanting of chillies proceeding in parts. Sowings so far of dry crops satisfactory; sowings of wet crops restricted. Standing crops fair. Harvest of paddy, cumbu, korra, samai, varagu and gingelly proceeding in parts; outturn of paddy, cumbu, korra and samai, fair to normal; raisin and gingelly, fair. Pasture available. Fodder sufficient except in the Bhadrachalam taluk and the sub-taluks of Pattapada and Nagar. Condition of cattle generally good.

WEST GODAVARI.

Water-supply sufficient. Sowings so far satisfactory. Standing crops fair. Pasture available. Fodder sufficient. Condition of cattle generally good.

KISTNA.

Moderate rainfall in the week. Water-supply sufficient. The Kistna 1·6 feet above the sunset. Sowings so far satisfactory, but less than last year for wet crops. Standing crops fair. Harvest of greengram, gingelly and groundnut proceeding in parts; outturn of gingelly and groundnut fair to normal; greengram poor to normal. Pasture available. Fodder sufficient. Condition of cattle generally good.

GUNTUR.

Moderate rainfall in the week. Water-supply sufficient for irrigation except in tanks and wells in the taluks of Narasaraopet and Vinukonda. Transplanting of chillies and sowing of varigu proceeding in parts. Sowings so far restricted. Standing crops fair. Harvest of cholam, cumbu and greengram proceeding in parts; outturn fair. Pasture available. Fodder generally sufficient. Condition of cattle generally good.

KURNOOL.

Water-supply sufficient under the Kurnool-Cuddapah canal and the tanks fed by it; sufficient in the related tanks except in parts of the taluks of Markapur, Kurnool and Pattikonda. Sowing of paddy, cholam and horse-gram proceeding in parts. Sowings so far of dry crops restricted; sowing of wet crops satisfactory. Standing crops generally fair but dry crops in parts of the taluks of Aluru, Koilkuntla and Dhone are adversely affected for want of rain. Harvest of cumbu and korra proceeding in parts; outturn of cumbu normal, korra fair. Pasture available except in the taluks of Markapur and

Distress Fodder generally sufficient. Condition of cattle generally good. Prospects normal but there is no urgent need for more rain in all the taluks except in the Nandyal taluk and the sub-taluks of Yerraguntlapalem and Pamulle.

BELLARY.

Water-supply generally sufficient. Sowings so far restricted. Standing crops fair but cholam in the Harpanahalli taluk and late sown cholam, cumbu and korra in the Hagaribommanahalli taluk are poor. Pasture available. Fodder sufficient. Condition of cattle generally good. Prospects fair. Rain needed in the taluks of Adoni, Alur and Sirugupppa.

ANANTAPUR.

Water-supply sufficient for drinking but not quite adequate for irrigations. Transplanting and sowing of paddy proceeding in parts; sowing of horsegram commenced in parts. Sowings so far notsatisfactory. Standing crops poor to fair; dry crops are adversely affected in parts of the Tadpatri taluk for want of rain. Pasture available. Fodder sufficient. Condition of cattle generally good. Prospects generally fair. More rain urgently needed for dry crops.

CUDDAPAH.

Water-supply generally sufficient. Transplanting of paddy proceeding in parts; sowing of paddy concluded. Sowings so far satisfactory for dry crops but restricted for wet crops; sowings less than last year. Standing crops fair but dry crops in the taluks of Proddatur and Jammalamadugu are adversely affected for want of rain. Harvest of korra proceeding in parts; outturn fair. Pasture available. Fodder sufficient. Condition of cattle generally good. Prospects normal. More rain needed for supplementing the supply in the irrigation sources.

NELLORE.

Heavy rains in most places in the week. Water-supply in delta taluks fed by the Penner anicuts is sufficient; in delta taluks received short supply as sufficient for irrigation in parts; supply near wells, river channels flowing. 14·2 feet of water in Kanigiri reservoir (F.T.Ls. 21·45); 14·2 feet in Mopad reservoir (F.T.Ls. 27·4). Sowings so far of wet crops satisfactory; sowings of dry crops restricted, sowings less than last year. Standing crops generally fair. Harvest of cumbu proceeding in parts; outturn fair. Pasture available except in the taluks of Gudur, Rapur and Atmakur and in the sub-taluk of Sullurpet. Fodder sufficient except in the taluks of Rapur and Atmakur. Condition of cattle generally good. More rain needed in the taluks of Gudur, Rapur and Atmakur.

CHINGLEPUT.

Heavy rainfall in the week. Water-supply sufficient except in the Sullurpet taluk. Transplanting and sowing of paddy proceeding in parts. Sowings so far of dry crops satisfactory; sowings of wet crops restricted. Standing crops fair. Pasture available. Fodder sufficient. Condition of cattle generally good. More rain needed.

SOUTH ARCOT.

Heavy rainfall in the week. Water-supply sufficient for irrigation except in parts of the taluks of Cuddalore, Vilupuram and Tridhachalam. Transplanting of paddy proceeding in parts. Sowings so far satisfactory; sowings of dry crops less than last year. Standing crops fair. Pasture available. Fodder sufficient. Condition of cattle generally good.

CHITTOOR.

Moderate rainfall in the week. Water-supply sufficient. Transplanting and sowing of paddy, transplanting of ragi and sowing of horsegram proceeding in parts. Sowings so far of dry crops satisfactory; sowings of wet crops restricted; sowings less than last year. Standing crops fair. Pasture available except in the Tiruttani taluk. Fodder sufficient except in the Punganur taluk. Condition of cattle generally good. Prospects fair.

NORTH ARCOT.

Moderate rainfall in the week. Water-supply sufficient for irrigation in the taluks of Chengam, Cheyyar, Tirupattur and Arni and insufficient in parts of the remaining taluks. Transplanting and sowing of paddy and sowing of cholam, ragi and horsegram proceeding in parts. Sowings so far restricted. Standing crops generally fair; groundnut pest continues in parts of the Arni taluk. Pasture available. Fodder sufficient. Condition of cattle generally good. More rain is needed.

SALEM.

Moderate rainfall in the week. Water-supply sufficient for irrigation except in parts of the taluks of Harur and Gudiyur. Transplanting and sowing of paddy proceeding in parts. Sowings so far of wet crops satisfactory; sowings of dry crops restricted. Standing crops good. Pasture available. Fodder sufficient. Condition of cattle generally good.

COIMBATORE.

Heavy rainfall in the week. Water-supply generally sufficient. Transplanting of paddy and sowing of cholam, pulses and cotton proceeding in parts. Sowings so far of dry crops satisfactory, sowings of wet crops restricted. Standing crops fair. Harvest of irrigated ragi proceeding in parts; outturn fair. Pasture available. Fodder sufficient. Condition of cattle generally good.

TRICHINOPOLY.

Heavy rainfall in the week. Water-supply sufficient. Transplanting of paddy proceeding in parts. Sowings so far of wet crops satisfactory; sowing of dry crops restricted, sowings less than last year. Standing crops fair. Pasture available. Fodder sufficient. Condition of cattle good.

TANJORE.

Heavy rainfall in the week. Water-supply sufficient. Height of water at Grand Anicut 9·6 feet above zero. Transplanting of second crop paddy proceeding in parts. Sowings so far satisfactory. Standing crops fair. Harvest of first crop paddy proceeding in parts; outturn fair to normal. Pasture available. Fodder sufficient. Condition of cattle generally good.

MADURA.

Heavy rainfall in the week. Water-supply sufficient. Average discharge through the Periyar main canal 339 cusecs. Transplanting and sowing of paddy proceeding in the new Periyar area. Sowings so far of wet crops satisfactory; sowings of dry crops restricted. Standing crops fair. Pasture available. Fodder sufficient. Condition of cattle generally good.

RAMNAD.

Moderate rainfall in the week. Water-supply sufficient. Sowing of paddy, ragi and naruga proceeding in parts. Sowings so far satisfactory. Standing crops fair. Pasture available. Fodder sufficient. Condition of cattle good.

TINNEVELLY.

Water-supply sufficient. Flow over the Srivaikuntam anicut 0·01 foot on the 13th. Discharge adequate. Slight freshes in the Tambraparni. Transplanting and sowing of paddy proceeding in parts. Sowings so far satisfactory. Pasture generally available. Fodder sufficient. Condition of cattle generally good.

MALABAR.

Heavy rainfall in the week. Water-supply sufficient. Transplanting of second crop paddy proceeding in parts. Sowing so far satisfactory though less than last year for dry crops. Standing crops fair but attack by rice-bug is reported from the Wynad taluk. Harvest of first crop paddy nearing completion; outturn poor to normal. Pasture available. Fodder sufficient. Condition of cattle generally good.

SOUTH KANARA.

Very heavy rainfall in the week. Water-supply sufficient. Transplanting and sowing of second crop paddy proceeding in parts. Sowings so far satisfactory. Standing crops fair. Harvest of paddy proceeding in parts; outturn fair to normal. Pasture available. Fodder sufficient. Condition of cattle good.

THE NILGIRIS.

Water-supply sufficient. Sowings so far satisfactory. Plucking of tea proceeding in parts; outturn fair. Pasture available. Fodder sufficient. Condition of cattle good.

RAINFALL AND RETAIL PRICES OF THE STAPLE FOOD-GRAINS FOR THE WEEK ENDING 14TH OCTOBER 1933.

District.	Rainfall in inches. In the week. 1933	In the week. Average 1923-32	Up to the end of the week from 1st April. 1933	Up to the end of the week from 1st April. Average 1923-32	Prices in rupees per Imperial Maund of 82⅔ lb. Rice. Standard (Principal variety sold throughout the week)	Rice. Corresponding week of the previous year.	Rice. Last week.	Rice. This week.	Cholam. Standard (Principal variety sold throughout the week)	Cholam. Corresponding week of the previous year.	Cholam. Last week.	Cholam. This week.	Cumbu. Standard (The principal variety sold throughout the week)	Cumbu. Corresponding week of the previous year.	Cumbu. Last week.	Cumbu. This week.	Ragi. Standard (Principal variety sold throughout the week)	Ragi. Corresponding week of the previous year.	Ragi. Last week.	Ragi. This week.	District.
Circars—																					
Ganjam	0·4	1·7	15·1	21·4	4·4	4·4	4·4	4·4	..	..	..	..	..	..	..	..	2·2	2·2	2·2	2·2	Circars— Ganjam,
Vizagapatam	..	1·1	16·6	21·6	4·6	4·6	4·6	4·6	..	..	..	..	..	..	..	..	2·2	2·2	2·2	2·2	Vizagapatam,
East Godavari	1·4	1·9	24·0	23·1	4·6	4·6	4·6	4·6	..	..	..	..	..	..	..	..	2·2	2·2	2·2	2·2	East Godavari,
West Godavari	..	1·6	19·8	19·5	4·6	4·6	4·6	4·6	..	..	..	..	..	..	..	..	2·2	2·2	2·2	2·2	West Godavari,
Kistna	..	2·0	19·4	19·3	4·6	4·6	4·6	4·6	..	..	..	..	..	..	..	..	2·2	2·2	2·2	2·2	Kistna,
Guntur	..	1·6	14·1	14·8	4·6	4·6	4·6	4·6	..	..	..	..	..	..	..	..	2·2	2·2	2·2	2·2	Guntur.
Deccan—																					
Kurnool	0·2	0·7	6·7	8·7	4·6	4·6	4·6	4·6	..	..	..	..	..	..	..	..	2·2	2·2	2·2	2·2	Deccan— Kurnool,
Bellary	0·0	0·6	6·6	8·4	4·6	4·6	4·6	4·6	..	..	..	..	..	..	..	..	2·2	2·2	2·2	2·2	Bellary,
Anantapur	0·0	0·6	5·3	6·4	4·6	4·6	4·6	4·6	..	..	..	..	..	..	..	..	2·2	2·2	2·2	2·2	Anantapur,
Cuddapah	..	0·7	6·1	6·4	4·6	4·6	4·6	4·6	..	..	..	..	..	..	..	..	2·2	2·2	2·2	2·2	Cuddapah.
Carnatic—																					
Nellore	..	2·3	23·3	21·8	4·6	4·6	4·6	4·6	..	..	..	..	..	..	..	..	2·2	2·2	2·2	2·2	Carnatic— Nellore,
Chingleput	..	2·3	22·4	21·8	4·6	4·6	4·6	4·6	..	..	..	..	..	..	..	..	2·2	2·2	2·2	2·2	Chingleput,
Madras	..	2·6	25·7	21·9	4·6	4·6	4·6	4·6	..	..	..	..	..	..	..	..	2·2	2·2	2·2	2·2	Madras,
South Arcot	..	2·6	25·7	21·9	4·6	4·6	4·6	4·6	..	..	..	..	..	..	..	..	2·2	2·2	2·2	2·2	South Arcot.
Central—																					
Chittoor	..	2·2	22·2	21·4	4·6	4·6	4·6	4·6	..	..	..	..	..	..	..	..	2·2	2·2	2·2	2·2	Central— Chittoor,
North Arcot	..	2·2	22·2	21·4	4·6	4·6	4·6	4·6	..	..	..	..	..	..	..	..	2·2	2·2	2·2	2·2	North Arcot,
Salem	..	2·2	22·2	21·4	4·6	4·6	4·6	4·6	..	..	..	..	..	..	..	..	2·2	2·2	2·2	2·2	Salem,
Coimbatore	..	2·2	22·2	21·4	4·6	4·6	4·6	4·6	..	..	..	..	..	..	..	..	2·2	2·2	2·2	2·2	Coimbatore,
Trichinopoly	..	2·2	22·2	21·4	4·6	4·6	4·6	4·6	..	..	..	..	..	..	..	..	2·2	2·2	2·2	2·2	Trichinopoly.
South—																					
Tanjore	..	2·2	22·2	21·4	4·6	4·6	4·6	4·6	..	..	..	..	..	..	..	..	2·2	2·2	2·2	2·2	South— Tanjore,
Madura	..	2·2	22·2	21·4	4·6	4·6	4·6	4·6	..	..	..	..	..	..	..	..	2·2	2·2	2·2	2·2	Madura,
Ramnad	..	2·2	22·2	21·4	4·6	4·6	4·6	4·6	..	..	..	..	..	..	..	..	2·2	2·2	2·2	2·2	Ramnad,
Tinnevelly	..	2·2	22·2	21·4	4·6	4·6	4·6	4·6	..	..	..	..	..	..	..	..	2·2	2·2	2·2	2·2	Tinnevelly.
West Coast—																					
Malabar	2·4	9·4	104·5	109·8	5·6	5·6	5·6	5·6	..	..	..	..	..	..	..	..	2·6	2·6	2·6	2·6	West Coast— Malabar,
South Kanara	3·4	9·4	137·4	130·4	5·6	5·6	5·6	5·6	..	..	..	..	..	..	..	..	2·6	2·6	2·6	2·6	South Kanara.
Hills—																					
The Nilgiris	2·3	3·3	31·6	27·3	6·0	4·6	5·0	5·0	..	..	..	..	..	..	..	..	3·0	2·2	2·6	2·6	Hills— The Nilgiris.

* Average of 10 years ending 1930.

† Average of 3 years ending 1930.

NOTE.—The prices are the averages for each district of the retail prices at the several price-recording stations recorded either at the market on market day or if there is no market, on Friday at the nearest shop in the station. The prices relate to the kind of rice (or other grains) most commonly consumed, paid by the person who is buying it for consumption.

MADRAS: PRINTED AND PUBLISHED BY THE SUPERINTENDENT, GOVERNMENT PRESS.